DIVER/ROV TARGET LOGS

Contents

1101-END

TWA 800
Oceaneering Data Center

DATE: 01 Nov 06

DAILY DIVE SITREP

DIVE TEAM: EOD 2

NUMBER DIVERS DEPLOYED: 02

TOTAL NUMBER DIVES: 06

TYPE RIG EMPLOYED: SCUBA

TARGET NUMBERS EVALUATED: AS 35338, AS 35337
AS 35332, AS 35169, AS 35217, AS 35235
AS 35134, AS 35196, AS 35455, A[illegible]

SIGNIFICANT ITEMS LOCATED: N/A

DAILY SYNOPSIS: 3-5' waves w/ bottom conditions of 1 kt current and 5-8' vis. Barren wasteland!

[redacted]

OIC SIGNATURE

DATE: 1 NOV 96

DAILY DIVE SITREP

DIVE TEAM: EOD-4

NUMBER DIVERS DEPLOYED: 5

TOTAL NUMBER DIVES: 5

TYPE RIG EMPLOYED: SCUBA

TARGET NUMBERS EVALUATED: PS20904, PS20920 PS20825, PS40100, PS20995, PS21086

SIGNIFICANT ITEMS LOCATED: NONE

DAILY SYNOPSIS:

[signature] HTC/DV

OIC SIGNATURE

DATE: 1 NOV 96

DAILY DIVE SITREP

DIVE TEAM: EOD 5

NUMBER DIVERS DEPLOYED: 2

TOTAL NUMBER DIVES: 4

TYPE RIG EMPLOYED: SCUBA

TARGET NUMBERS EVALUATED: AJ 35283, 35282
PS 20898, 40034, 20925, 43369

SIGNIFICANT ITEMS LOCATED: NOTHING FOUND

DAILY SYNOPSIS: DIVING CALLED DUE TO WEATHER

[redacted]
OIC SIGNATURE

DATE: 1 NOV 96

DAILY DIVE SITREP

DIVE TEAM SRU-1

NUMBER DIVERS DEPLOYED 1

TOTAL NUMBER DIVES 3

TYPE RIG EMPLOYED SCUBA

TARGET NUMBERS EVALUATED PS 21057, PS 21059, PS 20923

SIGNIFICANT ITEMS LOCATED

CLAMS

DAILY SYNOPSIS MADE 3 DIVES. CLEARED 3 TARGETS

OIC SIGNATURE

DATE: 1 NOV 96

DAILY DIVE SITREP

DIVE TEAM: SBU-2 BMC JOHNSON

NUMBER DIVERS DEPLOYED: 2

TOTAL NUMBER DIVES: 2

TYPE RIG EMPLOYED: SCUBA - USING 2A

TARGET NUMBERS EVALUATED: AJ 35188

AJ 35451

SIGNIFICANT ITEMS LOCATED: NONE

DAILY SYNOPSIS: CONDUCTED 2 DIVES CLEARING TWO TARGETS LISTED ABOVE

BMC (SW/DV) NDSTC

OIC SIGNATURE

DATE: 11-01-96

DAILY DIVE SITREP

DIVE TEAM: NYSP

NUMBER DIVERS DEPLOYED: TWO TEAMS (4 divers)

TOTAL NUMBER DIVES: 2

TYPE RIG EMPLOYED: scuba - twin 80's

TARGET NUMBERS EVALUATED: PS 20930

PS 20929

SIGNIFICANT ITEMS LOCATED: APPEARS to be flash attachment for camera, wrapped in "bubble" plastic

DAILY SYNOPSIS: cleared two targets

[redacted]

OIC SIGNATURE

DATE: 11/1/96

DAILY DIVE SITREP

DIVE TEAM NYPD

NUMBER DIVERS DEPLOYED 2

TOTAL NUMBER DIVES 1

TYPE RIG EMPLOYED Scuba

TARGET NUMBERS EVALUATED AJ-35211

SIGNIFICANT ITEMS LOCATED Neg. Results

DAILY SYNOPSIS 1 dive before dive ops were cancelled Negative results on Target # AJ-35211

[redacted]
OIC SIGNATURE

DATE: 11/1/96

DAILY DIVE SITREP

DIVE TEAM: SCPD / FBI

NUMBER DIVERS DEPLOYED: 6

TOTAL NUMBER DIVES: 3

TYPE RIG EMPLOYED: Scuba

TARGET NUMBERS EVALUATED: PS 20797

PS 20828

PS 20897

SIGNIFICANT ITEMS LOCATED: 1 length of small gauge electric wire, 1 small swatch of insulation (PS20797)

DAILY SYNOPSIS: All 3 targets cleared.

OIC SIGNATURE

1101-1

DIVER TARGET QUESTIONNAIRE

TARGET NUMBER(S): PS 40038, PS43669
LAT: 40 39 33.28 LONG: 072-40-05.30
DIVE BOAT: EODS ORGANIZATION:
DIVER'S NAME: SMAISTRIA COMMAND: EODMU 2
DEPTH: 117 LS: 1017 RS: 1030 DATE: 1 NOV 96

TARGETS: CLEARED NOT CLEARED

TARGET DESCRIPTION

Target Type:
(Metal Structure/Wiring/PipingMechanical Components)

Length: Height: Width:

Identifying Numbers:
(Part Numbers/Wire Numbers/Seat Row/Other Reference Numbers)

Condition:
(Fire Damage/Darkened Areas/Soot/Insulation Missing/Bent)

Documentation:
(Diver Visual/Diver Video/Rov Video/Rov Photo/Recovered Components/Electrical Wire Samples)

Describe Target: NONE

Sketch Target:

Notes:
-Stay clear of oxygen bottles, round fire extinguishers, springs, landing gear struts, sharp edges, door evacuation slides.
-Closely monitor bottom time and air supply.
-Remain within no-decompression dive limits.
-Alert SUPSALV Command Center when diving is secured for the day.
-Debrief SUPSALV Command Center/NTSB/FBI upon return to port.
-Safety is Paramount!

1101-2

DIVER TARGET QUESTIONNAIRE

TARGET NUMBER(S): PS 20898, PS 20925
LAT: 40 39 29.67 LONG: 072-40 29.55
DIVE BOAT: GOD 5 ORGANIZATION:
DIVER'S NAME: SMAISTRLA COMMAND:
DEPTH: 117 LS: 0938 RS: 0948 DATE: 1 NOV 96

TARGETS: CLEARED NOT CLEARED

TARGET DESCRIPTION

Target Type:
(Metal Structure/Wiring/PipingMechanical Components)

Length: Height: Width:

Identifying Numbers:
(Part Numbers/Wire Numbers/Seat Row/Other Reference Numbers)

Condition:
(Fire Damage/Darkened Areas/Soot/Insulation Missing/Bent)

Documentation:
(Diver Visual/Diver Video/Rov Video/Rov Photo/Recovered Components/Electrical Wire Samples)

Describe Target: NONE

Sketch Target:

Notes:
-Stay clear of oxygen bottles, round fire extinguishers, springs, landing gear struts, sharp edges, door evacuation slides.
-Closely monitor bottom time and air supply.
-Remain within no-decompression dive limits.
-Alert SUPSALV Command Center when diving is secured for the day.
-Debrief SUPSALV Command Center/NTSB/FBI upon return to port.
-Safety is Paramount!

1101-3

DIVER TARGET QUESTIONNAIRE

TARGET NUMBER(S): AJ 35282
LAT: 40 39 20.10 LONG: 072-40 23.30
DIVE BOAT: EOD 5 ORGANIZATION:
DIVER'S NAME: BROWN COMMAND:
DEPTH: 112 LS: 0903 RS: 0916 DATE: 1 NOV 96

TARGETS: CLEARED NOT CLEARED

TARGET DESCRIPTION

Target Type:
(Metal Structure/Wiring/PipingMechanical Components)

Length: Height: Width:

Identifying Numbers:
(Part Numbers/Wire Numbers/Seat Row/Other Reference Numbers)

Condition:
(Fire Damage/Darkened Areas/Soot/Insulation Missing/Bent)

Documentation:
(Diver Visual/Diver Video/Rov Video/Rov Photo/Recovered Components/Electrical Wire Samples)

Describe Target: NONE

Sketch Target:

Notes:
-Stay clear of oxygen bottles, round fire extinguishers, springs, landing gear struts, sharp edges, door evacuation slides.
-Closely monitor bottom time and air supply.
-Remain within no-decompression dive limits.
-Alert SUPSALV Command Center when diving is secured for the day.
-Debrief SUPSALV Command Center/NTSB/FBI upon return to port.
-Safety is Paramount!

1101-4

DIVER TARGET QUESTIONNAIRE

TARGET NUMBER(S): AJ 35283
LAT: 40 39 19.19 LONG: 072 40 20.20
DIVE BOAT: EOD 5 ORGANIZATION:
DIVER'S NAME: BROWN COMMAND:
DEPTH: 110 LS: 0839 RS: 0849 DATE: 11 NOV 96

TARGETS: CLEARED NOT CLEARED

TARGET DESCRIPTION

Target Type:
(Metal Structure/Wiring/PipingMechanical Components)

Length: Height: Width:

Identifying Numbers:
(Part Numbers/Wire Numbers/Seat Row/Other Reference Numbers)

Condition:
(Fire Damage/Darkened Areas/Soot/Insulation Missing/Bent)

Documentation:
(Diver Visual/Diver Video/Rov Video/Rov Photo/Recovered Components/Electrical Wire Samples)

Describe Target: NONE

Sketch Target:

Notes:
-Stay clear of oxygen bottles, round fire extinguishers, springs, landing gear struts, sharp edges, door evacuation slides.
-Closely monitor bottom time and air supply.
-Remain within no-decompression dive limits.
-Alert SUPSALV Command Center when diving is secured for the day.
-Debrief SUPSALV Command Center/NTSB/FBI upon return to port.
-Safety is Paramount!

1101-5

DIVER TARGET QUESTIONNAIRE

TARGET NUMBER(S): PS20995, PS21026
LAT: 40-39-32.03 LONG: 072 39 23.31
DIVE BOAT: EOD-4 ORGANIZATION: PC / EOD Mu · SIX
DIVER'S NAME: CRAIG COMMAND: NDSTC PC
DEPTH: 1260 LS: 0900 RS: 0917 DATE: 1 NOV 96

TARGETS: CLEARED NOT CLEARED

TARGET DESCRIPTION

Target Type:
(Metal Structure/Wiring/PipingMechanical Components)

Length: Height: Width:

Identifying Numbers:
(Part Numbers/Wire Numbers/Seat Row/Other Reference Numbers)

Condition:
(Fire Damage/Darkened Areas/Soot/Insulation Missing/Bent)

Documentation:
(Diver Visual/Diver Video/Rov Video/Rov Photo/Recovered Components/Electrical Wire Samples)

Describe Target:

Sketch Target:

Notes:
-Stay clear of oxygen bottles, round fire extinguishers, springs, landing gear struts, sharp edges, door evacuation slides.
-Closely monitor bottom time and air supply.
-Remain within no-decompression dive limits.
-Alert SUPSALV Command Center when diving is secured for the day.
-Debrief SUPSALV Command Center/NTSB/FBI upon return to port.
-Safety is Paramount!

1101-6

DIVER TARGET QUESTIONNAIRE

TARGET NUMBER(S): PS 20904
LAT: 40-39-29.93 LONG: 072-39-33.54
DIVE BOAT: EOD-4 ORGANIZATION: PC
DIVER'S NAME: LIZANA COMMAND: PC NDSTC
DEPTH: 120 LS: 0830 RS: 0847 DATE: 1 NOV 96

TARGETS: CLEARED NOT CLEARED

TARGET DESCRIPTION

Target Type:
(Metal Structure/Wiring/PipingMechanical Components)

Length: Height: Width:

Identifying Numbers:
(Part Numbers/Wire Numbers/Seat Row/Other Reference Numbers)

Condition:
(Fire Damage/Darkened Areas/Soot/Insulation Missing/Bent)

Documentation:
(Diver Visual/Diver Video/Rov Video/Rov Photo/Recovered Components/Electrical Wire Samples)

Describe Target:

Sketch Target:

Notes:
-Stay clear of oxygen bottles, round fire extinguishers, springs, landing gear struts, sharp edges, door evacuation slides.
-Closely monitor bottom time and air supply.
-Remain within no-decompression dive limits.
-Alert SUPSALV Command Center when diving is secured for the day.
-Debrief SUPSALV Command Center/NTSB/FBI upon return to port.
-Safety is Paramount!

1101-7

DIVER TARGET QUESTIONNAIRE

TARGET NUMBER(S): PS20920
LAT: 40-39-26.39 LONG: 072-39-35.14
DIVE BOAT: EOD-4 ORGANIZATION: PC
DIVER'S NAME: SPIRES COMMAND: PC NDSTC
DEPTH: 120 LS: 1000 RS: 1017 DATE: 1 NOV 96

TARGETS: CLEARED NOT CLEARED

~~TARGET~~ DESCRIPTION

Target Type:
(Metal Structure/Wiring/PipingMechanical Components)

Length: Height: Width:

Identifying Numbers:
(Part Numbers/Wire Numbers/Seat Row/Other Reference Numbers)

Condition:
(Fire Damage/Darkened Areas/Soot/Insulation Missing/Bent)

Documentation:
(Diver Visual/Diver Video/Rov Video/Rov Photo/Recovered Components/Electrical Wire Samples)

Describe Target:

Sketch Target:

Notes:
-Stay clear of oxygen bottles, round fire extinguishers, springs, landing gear struts, sharp edges, door evacuation slides.
-Closely monitor bottom time and air supply.
-Remain within no-decompression dive limits.
-Alert SUPSALV Command Center when diving is secured for the day.
-Debrief SUPSALV Command Center/NTSB/FBI upon return to port.
-Safety is Paramount!

1101-8

DIVER TARGET QUESTIONNAIRE

TARGET NUMBER(S): PS 208 25
LAT: 40-39-28.31 LONG: 072-39-28.73
DIVE BOAT: EGP-4 ORGANIZATION: PC
DIVER'S NAME: HANNERS COMMAND: PC NDSTC
DEPTH: 120 LS 0940 RS: 0957 DATE: 1 NOV 96

TARGETS: CLEARED NOT CLEARED

TARGET DESCRIPTION

Target Type:
(Metal Structure/Wiring/PipingMechanical Components)

Length: Height: Width:

Identifying Numbers:
(Part Numbers/Wire Numbers/Seat Row/Other Reference Numbers)

Condition:
(Fire Damage/Darkened Areas/Soot/Insulation Missing/Bent)

Documentation:
(Diver Visual/Diver Video/Rov Video/Rov Photo/Recovered Components/Electrical Wire Samples)

Describe Target:

Sketch Target:

Notes:
-Stay clear of oxygen bottles, round fire extinguishers, springs, landing gear struts, sharp edges, door evacuation slides.
-Closely monitor bottom time and air supply.
-Remain within no-decompression dive limits.
-Alert SUPSALV Command Center when diving is secured for the day.
-Debrief SUPSALV Command Center/NTSB/FBI upon return to port.
-Safety is Paramount!

1101-9

DIVER TARGET QUESTIONNAIRE

TARGET NUMBER(S): PS 40100
LAT: 40 - 39 - 28.97 LONG: 072 - 39 - 26.41
DIVE BOAT: EOD 4 ORGANIZATION: PC/EODMU 6
DIVER'S NAME: JALBERT COMMAND: PC NDSTC
DEPTH: 120 LS: 0920 RS: 0937 DATE: 1 NOV 96

TARGETS: CLEARED NOT CLEARED

TARGET DESCRIPTION

Target Type:
(Metal Structure/Wiring/PipingMechanical Components)

Length: Height: Width:

Identifying Numbers:
(Part Numbers/Wire Numbers/Seat Row/Other Reference Numbers)

Condition:
(Fire Damage/Darkened Areas/Soot/Insulation Missing/Bent)

Documentation:
(Diver Visual/Diver Video/Rov Video/Rov Photo/Recovered Components/Electrical Wire Samples)

Describe Target:

Sketch Target:

Notes:
-Stay clear of oxygen bottles, round fire extinguishers, springs, landing gear struts, sharp edges, door evacuation slides.
-Closely monitor bottom time and air supply.
-Remain within no-decompression dive limits.
-Alert SUPSALV Command Center when diving is secured for the day.
-Debrief SUPSALV Command Center/NTSB/FBI upon return to port.
-Safety is Paramount!

1101-10

DIVER TARGET QUESTIONNAIRE

TARGET NUMBER(S): AD 35134
LAT: 40-39-01.12 LONG: 072-40-15.08
DIVE BOAT: EOD 2 ORGANIZATION: EODMU TW
DEPTH: 120 LS: 0958 RS: 1005 DATE: 11-1-96

TARGETS: CLEARED NOT CLEARED

TARGET DESCRIPTION

Target Type: N/A
(Metal Structure/Wiring/PipingMechanical Components)

Length: N/A Height: N/A Width: N/A

Identifying Numbers: N/A
(Part Numbers/Wire Numbers/Seat Row/Other Reference Numbers)

Condition: N/A
(Fire Damage/Darkened Areas/Soot/Insulation Missing/Bent)

Documentation: Diver Vis
(Diver Visual/Diver Video/Rov Video/Rov Photo/Recovered Components/Electrical Wire Samples)

Describe Target:
CLAM

Sketch Target:

Notes:
-Stay clear of oxygen bottles, round fire extinguishers, springs, landing gear struts, sharp edges, door evacuation slides.
-Closely monitor bottom time and air supply.
-Remain within no-decompression dive limits.
-Alert SUPSALV Command Center when diving is secured for the day.
-Debrief SUPSALV Command Center/NTSB/FBI upon return to port.
-Safety is Paramount!

1101-11

DIVER TARGET QUESTIONNAIRE

TARGET NUMBER(S): A35235
LAT: 40-39-15.89 LONG: 072-40-14.24
DIVE BOAT: EOD 2 ORGANIZATION: EOD MU TWO
DEPTH: 120 LS: 0944 RS: 0951 DATE: 11-1-96

TARGETS: CLEARED NOT CLEARED

TARGET DESCRIPTION

Target Type: N/A
(Metal Structure/Wiring/PipingMechanical Components)

Length: N/A Height: N/A Width: N/A

Identifying Numbers: N/A
(Part Numbers/Wire Numbers/Seat Row/Other Reference Numbers)

Condition: N/A
(Fire Damage/Darkened Areas/Soot/Insulation Missing/Bent)

Documentation: Diver Vis
(Diver Visual/Diver Video/Rov Video/Rov Photo/Recovered Components/Electrical Wire Samples)

Describe Target:
CLAMS

Sketch Target:

Notes:
-Stay clear of oxygen bottles, round fire extinguishers, springs, landing gear struts, sharp edges, door evacuation slides.
-Closely monitor bottom time and air supply.
-Remain within no-decompression dive limits.
-Alert SUPSALV Command Center when diving is secured for the day.
-Debrief SUPSALV Command Center/NTSB/FBI upon return to port.
-Safety is Paramount!

1101-12

DIVER TARGET QUESTIONNAIRE

TARGET NUMBER(S): AS 35217, AS35196, AS 35455
LAT: 40-39-13.82 LONG: 072-40-14.52
DIVE BOAT: EOD 2 ORGANIZATION: EOD MU TWO
DEPTH: 120 LS: 0931 RS: 0938 DATE: 11-1-96

TARGETS: CLEARED NOT CLEARED

TARGET DESCRIPTION

Target Type: N/A
(Metal Structure/Wiring/PipingMechanical Components)

Length: N/A Height: N/A Width: N/A

Identifying Numbers: N/A
(Part Numbers/Wire Numbers/Seat Row/Other Reference Numbers)

Condition: N/A
(Fire Damage/Darkened Areas/Soot/Insulation Missing/Bent)

Documentation: N/A
(Diver Visual/Diver Video/Rov Video/Rov Photo/Recovered Components/Electrical Wire Samples)

Describe Target:
CLAMS

Sketch Target:

Notes:
-Stay clear of oxygen bottles, round fire extinguishers, springs, landing gear struts, sharp edges, door evacuation slides.
-Closely monitor bottom time and air supply.
-Remain within no-decompression dive limits.
-Alert SUPSALV Command Center when diving is secured for the day.
-Debrief SUPSALV Command Center/NTSB/FBI upon return to port.
-Safety is Paramount!

1101-13

DIVER TARGET QUESTIONNAIRE

TARGET NUMBER(S): AJ 35169
LAT: 40-39-07.85 LONG: 072-40-03.36
DIVE BOAT: EOD 2 ORGANIZATION: EODMU TWO
DEPTH: 120 LS: 0913 RS: 0920 DATE: 11-1-96

TARGETS: CLEARED NOT CLEARED

TARGET DESCRIPTION

Target Type: N/A
(Metal Structure/Wiring/PipingMechanical Components)

Length: N/A Height: N/A Width: N/A

Identifying Numbers: N/A
(Part Numbers/Wire Numbers/Seat Row/Other Reference Numbers)

Condition: N/A
(Fire Damage/Darkened Areas/Soot/Insulation Missing/Bent)

Documentation: DIVER VISUAL
(Diver Visual/Diver Video/Rov Video/Rov Photo/Recovered Components/Electrical Wire Samples)

Describe Target:
CLAMS & SPONGES

Sketch Target:

Notes:
-Stay clear of oxygen bottles, round fire extinguishers, springs, landing gear struts, sharp edges, door evacuation slides.
-Closely monitor bottom time and air supply.
-Remain within no-decompression dive limits.
-Alert SUPSALV Command Center when diving is secured for the day.
-Debrief SUPSALV Command Center/NTSB/FBI upon return to port.
-Safety is Paramount!

1101-14

DIVER TARGET QUESTIONNAIRE

TARGET NUMBER(S): AS35332
LAT: 40-38-45.04 LONG: 072-40-02.65
DIVE BOAT: FOD 2 ORGANIZATION: FODMM TWO
DEPTH: 120 LS: 0901 RS: 0908 DATE: 11-1-96

TARGETS: CLEARED NOT CLEARED

TARGET DESCRIPTION

Target Type: N/A
(Metal Structure/Wiring/PipingMechanical Components)

Length: N/A Height: N/A Width: N/A

Identifying Numbers: N/A
(Part Numbers/Wire Numbers/Seat Row/Other Reference Numbers)

Condition: N/A
(Fire Damage/Darkened Areas/Soot/Insulation Missing/Bent)

Documentation: N/A
(Diver Visual/Diver Video/Rov Video/Rov Photo/Recovered Components/Electrical Wire Samples)

Describe Target:
CLAMS & SPONGES

Sketch Target:

Notes:
-Stay clear of oxygen bottles, round fire extinguishers, springs, landing gear struts, sharp edges, door evacuation slides.
-Closely monitor bottom time and air supply.
-Remain within no-decompression dive limits.
-Alert SUPSALV Command Center when diving is secured for the day.
-Debrief SUPSALV Command Center/NTSB/FBI upon return to port.
-Safety is Paramount!

1101-15

DIVER TARGET QUESTIONNAIRE

TARGET NUMBER(S): AJ35338, AJ 35337
LAT: 40-38-41.57 LONG: 072-40-00.58
DIVE BOAT: EOD 2 ORGANIZATION: EODMU TWO
DEPTH: 120 LS: 0849 RS: 0856 DATE: 11-1-96

TARGETS: CLEARED NOT CLEARED

TARGET DESCRIPTION

Target Type: N/A
(Metal Structure/Wiring/PipingMechanical Components)

Length: N/A Height: N/A Width: N/A

Identifying Numbers: N/A
(Part Numbers/Wire Numbers/Seat Row/Other Reference Numbers)

Condition: N/A
(Fire Damage/Darkened Areas/Soot/Insulation Missing/Bent)

Documentation: DIVER VISUAL
(Diver Visual/Diver Video/Rov Video/Rov Photo/Recovered Components/Electrical Wire Samples)

Describe Target:
CLAMS & SPONGE

Sketch Target:

Notes:
-Stay clear of oxygen bottles, round fire extinguishers, springs, landing gear struts, sharp edges, door evacuation slides.
-Closely monitor bottom time and air supply.
-Remain within no-decompression dive limits.
-Alert SUPSALV Command Center when diving is secured for the day.
-Debrief SUPSALV Command Center/NTSB/FBI upon return to port.
-Safety is Paramount!

1101-16

DIVER TARGET QUESTIONNAIRE

TARGET NUMBER(S): A5 [illegible]
LAT: [illegible] LONG: [illegible]
DIVE BOAT: [illegible] ORGANIZATION: [illegible]
DIVER'S NAME: [illegible] COMMAND: [illegible]
DEPTH: 120 LS: 1200 RS: 1235 DATE: 26 Oct 96

TARGETS: CLEARED NOT CLEARED

TARGET DESCRIPTION

Target Type: N/A
(Metal Structure/Wiring/PipingMechanical Components)

Length: Height: Width:

Identifying Numbers: N/A
(Part Numbers/Wire Numbers/Seat Row/Other Reference Numbers)

Condition: N/A
(Fire Damage/Darkened Areas/Soot/Insulation Missing/Bent)

Documentation: Diver V.
(Diver Visual/Diver Video/Rov Video/Rov Photo/Recovered Components/Electrical Wire Samples)

Describe Target: Chair / Sponge

Sketch Target:

Notes:
-Stay clear of oxygen bottles, round fire extinguishers, springs, landing gear struts, sharp edges, door evacuation slides.
-Closely monitor bottom time and air supply.
-Remain within no-decompression dive limits.
-Alert SUPSALV Command Center when diving is secured for the day.
-Debrief SUPSALV Command Center/NTSB/FBI upon return to port.
-Safety is Paramount!

1101-17

DIVER TARGET QUESTIONNAIRE

TARGET NUMBER(S): AJ 35188
LAT: 40-39-11.34 LONG: 072-40-47.64
DIVE BOAT: SBU-2 ORGANIZATION: SBU-2
DIVER'S NAME: ELMORE LOCCA COMMAND: NDSTC
DEPTH: 112 LS: 09:55 RS: 10:07 DATE: 1 NOV 96

TARGETS: CLEARED NOT CLEARED

TARGET DESCRIPTION

Target Type: CLAMS
(Metal Structure/Wiring/PipingMechanical Components)

Length: _____ Height: _____ Width: _____

Identifying Numbers: _____
(Part Numbers/Wire Numbers/Seat Row/Other Reference Numbers)

Condition: _____
(Fire Damage/Darkened Areas/Soot/Insulation Missing/Bent)

Documentation: _____
(Diver Visual/Diver Video/Rov Video/Rov Photo/Recovered Components/Electrical Wire Samples)

Describe Target: SCATTERED CLAMS

Sketch Target:

Notes:
-Stay clear of oxygen bottles, round fire extinguishers, springs, landing gear struts, sharp edges, door evacuation slides.
-Closely monitor bottom time and air supply.
-Remain within no-decompression dive limits.
-Alert SUPSALV Command Center when diving is secured for the day:
-Debrief SUPSALV Command Center/NTSB/FBI upon return to port.
-Safety is Paramount!

1101-18

DIVER TARGET QUESTIONNAIRE

TARGET NUMBER(S): AJ 35451
LAT: 40-39-14.69 LONG: 072-40-52.68
DIVE BOAT: SBU-2 ORGANIZATION: SBU-2
DIVER'S NAME: ELMORE COMMAND: NDSTC
DEPTH: 112' LS: 10:24 RS: 10:34 DATE: 1 NOV 96

TARGETS: CLEARED NOT CLEARED

TARGET DESCRIPTION

Target Type: CLAMS
(Metal Structure/Wiring/PipingMechanical Components)

Length: Height: Width:

Identifying Numbers:
(Part Numbers/Wire Numbers/Seat Row/Other Reference Numbers)

Condition:
(Fire Damage/Darkened Areas/Soot/Insulation Missing/Bent)

Documentation:
(Diver Visual/Diver Video/Rov Video/Rov Photo/Recovered Components/Electrical Wire Samples)

Describe Target: SCATTER CLAMS

Sketch Target:

Notes:
-Stay clear of oxygen bottles, round fire extinguishers, springs, landing gear struts, sharp edges, door evacuation slides.
-Closely monitor bottom time and air supply.
-Remain within no-decompression dive limits.
-Alert SUPSALV Command Center when diving is secured for the day.
-Debrief SUPSALV Command Center/NTSB/FBI upon return to port.
-Safety is Paramount!

1101-19

DIVER TARGET QUESTIONNAIRE

TARGET NUMBER(S): PS21057
LAT: 40-39-24.02 LONG: 072-39-57.21
DIVE BOAT: SBU-1 ORGANIZATION: SBU-1
DIVER'S NAME: MEYER COMMAND: SBU-1
DEPTH: 118 LS: 0930 RS: 0958 DATE: 1 Nov 96

TARGETS: CLEARED NOT CLEARED

TARGET DESCRIPTION

Target Type: CLAMS
(Metal Structure/Wiring/PipingMechanical Components)

Length: Height: Width:

Identifying Numbers:
(Part Numbers/Wire Numbers/Seat Row/Other Reference Numbers)

Condition:
(Fire Damage/Darkened Areas/Soot/Insulation Missing/Bent)

Documentation:
(Diver Visual/Diver Video/Rov Video/Rov Photo/Recovered Components/Electrical Wire Samples)

Describe Target:

Sketch Target:

Notes:
-Stay clear of oxygen bottles, round fire extinguishers, springs, landing gear struts, sharp edges, door evacuation slides.
-Closely monitor bottom time and air supply.
-Remain within no-decompression dive limits.
-Alert SUPSALV Command Center when diving is secured for the day.
-Debrief SUPSALV Command Center/NTSB/FBI upon return to port.
-Safety is Paramount!

1101-20

DIVER TARGET QUESTIONNAIRE

TARGET NUMBER(S): PS21059
LAT: 40-39-24.89 LONG: 072-39-55.57
DIVE BOAT: SBU-1 ORGANIZATION: SBU-1
DIVER'S NAME: MEYER COMMAND: SBU-1
DEPTH: 118 LS: 0949 RS: 0957 DATE: 1 NOV 96

TARGETS: CLEARED NOT CLEARED

TARGET DESCRIPTION

Target Type: CLAMS
(Metal Structure/Wiring/PipingMechanical Components)

Length: _____ Height: _____ Width: _____

Identifying Numbers: _____
(Part Numbers/Wire Numbers/Seat Row/Other Reference Numbers)

Condition: _____
(Fire Damage/Darkened Areas/Soot/Insulation Missing/Bent)

Documentation: _____
(Diver Visual/Diver Video/Rov Video/Rov Photo/Recovered Components/Electrical Wire Samples)

Describe Target: _____

Sketch Target:

Notes:
-Stay clear of oxygen bottles, round fire extinguishers, springs, landing gear struts, sharp edges, door evacuation slides.
-Closely monitor bottom time and air supply.
-Remain within no-decompression dive limits.
-Alert SUPSALV Command Center when diving is secured for the day.
-Debrief SUPSALV Command Center/NTSB/FBI upon return to port
-Safety is Paramount!

1101-2.

DIVER TARGET QUESTIONNAIRE

TARGET NUMBER(S): PS 20923
LAT: 40-39-27.55 LONG: 072-40-01.65
DIVE BOAT: SBU-1 ORGANIZATION: SBU-1
DIVER'S NAME: MEYER COMMAND: SBU-1
DEPTH: 116 LS: 1008 RS: 1016 DATE: 1 NOV 96

TARGETS: CLEARED NOT CLEARED

TARGET DESCRIPTION

Target Type: CLAMS
(Metal Structure/Wiring/PipingMechanical Components)

Length: Height: Width:

Identifying Numbers:
(Part Numbers/Wire Numbers/Seat Row/Other Reference Numbers)

Condition:
(Fire Damage/Darkened Areas/Soot/Insulation Missing/Bent)

Documentation:
(Diver Visual/Diver Video/Rov Video/Rov Photo/Recovered Components/Electrical Wire Samples)

Describe Target:

Sketch Target:

Notes:
-Stay clear of oxygen bottles, round fire extinguishers, springs, landing gear struts, sharp edges, door evacuation slides.
-Closely monitor bottom time and air supply.
-Remain within no-decompression dive limits.
-Alert SUPSALV Command Center when diving is secured for the day.
-Debrief SUPSALV Command Center/NTSB/FBI upon return to port.
-Safety is Paramount!

1101-22

DIVER TARGET QUESTIONNAIRE

TARGET NUMBER: PS-20828 LAT: 40°39'30.52" LONG: 072°40'34.83"
DIVE BOAT: SUFFolk Juliette ORGANIZATION: SCPD/FBI
DIVER NAME: B. Burkes, R. Uniack (FBI)
DEPTH: 114 LS: 0943 RS: 1006 DATE: 11/1/96

TARGET DESCRIPTION

Target Type: —
(Metal Structure/Wiring/Piping/Mechanical Components)

Length: — Height: _____ Width: _____

Identifying Numbers: _____
(Part Numbers/Wire Numbers/Seat Row/Other Reference Numbers)

Condition: _____
(Fire Damage/Darkened Areas/Soot/Insulation Missing/Bent)

Documentation: _____
(Diver Visual/Diver Video/ROV Video/ROV Photo/Recovered Components/Electrical Wire Sample)

Describe Target: _____

Sketch Target:

Nothing located either visually or with 2-Alpha.

Notes:

- Stay clear of oxygen bottles, round fire extinguisher bottles, springs, landing gear struts, sharp edges, door evacuation slides.
- Closely monitor bottom time and air supply.
- Remain within no-decompression dive limits.
- Alert SUPSALV Command Center when diving is secured for the day.
- Debrief SUPSALV Command Center/NTSB/FBI upon return to port.
- Safety is Paramount!

1101-23

DIVER TARGET QUESTIONNAIRE

TARGET NUMBER: PS20897 LAT: 40°39'31.43" LONG: 072°40' 39.86"
DIVE BOAT: SuFFolk Juliette ORGANIZATION: SCPD/FBI
DIVER NAME: Murray, Gliganic
DEPTH: 114 LS: ~~1050~~ 1020. RS: 1044 DATE: 11/1/96

TARGET DESCRIPTION

Target Type: -
(Metal Structure/Wiring/Piping/Mechanical Components)

Length: - Height: - Width: -

Identifying Numbers: -
(Part Numbers/Wire Numbers/Seat Row/Other Reference Numbers)

Condition: -
(Fire Damage/Darkened Areas/Soot/Insulation Missing/Bent)

Documentation: -
(Diver Visual/Diver Video/ROV Video/ROV Photo/Recovered Components/Electrical Wire Sample)

Describe Target: Nothing located, visually or w/ 2-Alpha

Sketch Target:

Notes:

- Stay clear of oxygen bottles, round fire extinguisher bottles, springs, landing gear struts, sharp edges, door evacuation slides.
- Closely monitor bottom time and air supply.
- Remain within no-decompression dive limits.
- Alert SUPSALV Command Center when diving is secured for the day.
- Debrief SUPSALV Command Center/NTSB/FBI upon return to port.
- Safety is Paramount!

1101-24

DIVER TARGET QUESTIONNAIRE

TARGET NUMBER: PS20797 LAT: 40 39 28.0 LONG: 072 40-32.48
DIVE BOAT: JEFFOLK JUNIOR ORGANIZATION: SCPO/FBI
DIVER NAME: STEVE BARNETT, JACK BLAUM
DEPTH: 114 LS: 0905 RS: 0931 DATE: 11/1/96

TARGET DESCRIPTION

Target Type: WIRE/INSULATION
(Metal Structure/Wiring/Piping/Mechanical Components)

Length: 6" WIRE Height: 4"x4" IRREGULAR INSULATION Width: ____

Identifying Numbers: ____
(Part Numbers/Wire Numbers/Seat Row/Other Reference Numbers)

Condition: WIRE OK INSULATION TORN
(Fire Damage/Darkened Areas/Soot/Insulation Missing/Bent)

Documentation: DIVER VISUALS
(Diver Visual/Diver Video/ROV Video/ROV Photo/Recovered Components/Electrical Wire Sample)

Describe Target: ____

Sketch Target:

(1) 6" white color insulated 18ga WIRE
(2) irregular piece of PLASTIC/SILVER INSULATION 4"x4"

Target Cleared visual and Zapha

Notes:

- Stay clear of oxygen bottles, round fire extinguisher bottles, springs, landing gear struts, sharp edges, door evacuation slides.
- Closely monitor bottom time and air supply.
- Remain within no-decompression dive limits.
- Alert SUPSALV Command Center when diving is secured for the day.
- Debrief SUPSALV Command Center/NTSB/FBI upon return to port.
- Safety is Paramount!

1101-25

DIVER TARGET QUESTIONNAIRE

TARGET NUMBER: PS 20930 LAT: 40-39-27.52 LONG: 072-39-07.53
DIVE BOAT: MID ORGANIZATION: NYSP
DIVER NAME: ANTONOVICH - ~~VANDERWINDE~~ CARDI
DEPTH: 117 LS: 9:55 RS: 10:14 DATE: 10/01/96

TARGET DESCRIPTION

Target Type: ~~[illegible]~~ UNK - No CONTACT
(Metal Structure/Wiring/Piping/Mechanical Components)

Length: _____ Height: _____ Width: _____

Identifying Numbers: _____
(Part Numbers/Wire Numbers/Seat Row/Other Reference Numbers)

Condition: _____
(Fire Damage/Darkened Areas/Soot/Insulation Missing/Bent)

Documentation: _____
(Diver Visual/Diver Video/ROV Video/ROV Photo/Recovered Components/Electrical Wire Sample)

Describe Target: _____

Sketch Target:

Notes:

- Stay clear of oxygen bottles, round fire extinguisher bottles, springs, landing gear struts, sharp edges, door evacuation slides.
- Closely monitor bottom time and air supply.
- Remain within no-decompression dive limits.
- Alert SUPSALV Command Center when diving is secured for the day.
- Debrief SUPSALV Command Center/NTSB/FBI upon return to port.
- Safety is Paramount!

1101-26

DIVER TARGET QUESTIONNAIRE

TARGET NUMBER: RS20929. LAT: 40-39-2256 LONG: 072-39-11-20
DIVE BOAT: M 10 ORGANIZATION: NYSP
DIVER NAME: REALMUTO-BENO
DEPTH: 117 LS: 10:26:30 RS: 10:42:45 DATE: 10/24/96

TARGET DESCRIPTION

Target Type: _____
(Metal Structure/Wiring/Piping/Mechanical Components)

Length: 6" Height: _____ Width: _____

Identifying Numbers: —
(Part Numbers/Wire Numbers/Seat Row/Other Reference Numbers)

Condition: BENT
(Fire Damage/Darkened Areas/Soot/Insulation Missing/Bent)

Documentation: DIVER RECOVERY
(Diver Visual/Diver Video/ROV Video/ROV Photo/Recovered Components/Electrical Wire Sample)

Describe Target: PART OF A FLASH ATTACHMENT FOR A CAMERA, WRAPPED IN "bubble" plastic

Sketch Target:

Notes:

- Stay clear of oxygen bottles, round fire extinguisher bottles, springs, landing gear struts, sharp edges, door evacuation slides.
- Closely monitor bottom time and air supply.
- Remain within no-decompression dive limits.
- Alert SUPSALV Command Center when diving is secured for the day.
- Debrief SUPSALV Command Center/NTSB/FBI upon return to port.
- Safety is Paramount!

1101-27

DIVER TARGET QUESTIONNAIRE

TARGET NUMBER: AJ 35211 LAT: 40 39-15.08 LONG: 072 40-36.48
DIVE BOAT: NYPD ORGANIZATION: NYPD
DIVER NAME: Cowan / Lucere
DEPTH: 116 LS: _____ RS: _____ DATE: 11/1/96

TARGET DESCRIPTION

Target Type: NEG. Results
(Metal Structure/Wiring/Piping/Mechanical Components)

Length: _____ Height: _____ Width: _____

Identifying Numbers: _____
(Part Numbers/Wire Numbers/Seat Row/Other Reference Numbers)

Condition: _____
(Fire Damage/Darkened Areas/Soot/Insulation Missing/Bent)

Documentation: _____
(Diver Visual/Diver Video/ROV Video/ROV Photo/Recovered Components/Electrical Wire Sample)

Describe Target: N/A

Sketch Target:

Notes:

- Stay clear of oxygen bottles, round fire extinguisher bottles, springs, landing gear struts, sharp edges, door evacuation slides.
- Closely monitor bottom time and air supply.
- Remain within no-decompression dive limits.
- Alert SUPSALV Command Center when diving is secured for the day.
- Debrief SUPSALV Command Center/NTSB/FBI upon return to port.
- Safety is Paramount!

1101-28

NOV - 2 1996

ROV TARGET RECOVERY / I.D. REPORT FORM

VESSEL NAME: ~~USS GRAPPLE~~ MV MARIONC / DEEP DRONE

DATE: 11-1-96

TIME: 0823

REPORT #: A1-547

~~TRACKPOINT SENSOR~~

SHIP POSITION-- LAT.: 40 40 02.46 LON.: 72 35 28.79

NORTHING: EASTING:

TARGET POSITION-- LAT.: LON.:

ROV TO BASKET BEARING/RNG.

NORTHING: 703698.90 EASTING: 4504533.79

RANGE: BEARING:

NAME OF ITEM: PS40171

DESCRIPTION: NOTHING FOUND

RECOVERY TAG #:

DIVE #: 117

TAPE #: 58

1101-29

NOV -2

ROV TARGET RECOVERY / I.D. REPORT FORM

VESSEL NAME: ~~USS GRAPPLE~~ MV MARION C / DEEP DRONE

DATE: 11-1-96

TIME:

REPORT #: A1-548

~~TRACKPOINT~~
~~SENSOR~~
SHIP POSITION-- LAT.: 40 40 02.46 LON.: 72 35 28.79

NORTHING: EASTING:

TARGET POSITION-- LAT.: LON.:

ROV TO BASKET BEARING/RNG. NORTHING: 703551.17 EASTING: 4504520.11

RANGE: BEARING:

NAME OF ITEM: PS 40170

DESCRIPTION: NOTHING FOUND

RECOVERY TAG #:

DIVE #: 117

TAPE #: 58

NOV - 2 1996

1101-30

MV MARION C

~~USS GRAPPLE~~ / DEEP DRONE OPERATIONS

Date: 11-1-96	Dive No: 117
Time: 10:12	Tape No: 58
Report No: A1-549	PS Target No: PS 20682

	Latitude (N)	Longitude (W)
Vessel Position 40 40 02.28	40 40 02.28	072 35 28.58
Target Position	40 40 2.04	72 35 22.27

	Range	Bearing
Rng/Brg to Basket		

FBI Tag No:

Target Description:

NOTHING FOUND

Target Illustration:

1101-31

MV MARION

USS GRAPPLE / DEEP DRONE OPERATIONS

Date: 11-1-96		Dive No: 117
Time: 1108		Tape No: 58
Report No: A1-~~549~~ 550		PS Target No: PS40174
	Latitude (N)	Longitude (W)
Vessel Position	40 40 02.09	072 35 28.63
Target Position	40 39 57.29	072 35 24.37
	Range	Bearing
Rng/Brg to Basket		

FBI Tag No: 1

Target Description: NOTHING FOUND

Target Illustration:

1101-32

MV MAVION

~~USS GRAPPLE~~ / DEEP DRONE OPERATIONS

Date: 11-1-96	Dive No: 117
Time: 11:30	Tape No: 58
Report No: AI-551	PS Target No: PS 40175

	Latitude (N)	Longitude (W)
Vessel Position	40 40 02.09	072 35 28.63
Target Position	40 39 57.90	072 35 34.69

	Range	Bearing
Rng/Brg to Basket		

FBI Tag No:

Target Description:

NOTHING FOUND

Target Illustration:

1101-33

~~USS GRAPPLE~~ / DEEP DRONE OPERATIONS

Date: 11-1-96	Dive No: 118
Time: ~~15:15~~ DNC 16:07	Tape No: 58
Report No: A1-552	PS Target No: PS 4256

	Latitude (N)	Longitude (W)
Vessel Position	40 40 01.52	72 35 31.68
Target Position	40 39 54.69	72 35 35.58

	Range	Bearing
Rng/Brg to Basket		

FBI Tag No:

Target Description:

Nothing Found

Target Illustration:

1101-34

~~USS GRAPPL~~E / DEEP DRONE OPERATIONS

Date: NOV 1 '96	Dive No: 119
Time: 18:50	Tape No: 58
Report No: A1 553	PS Target No: 20681

	Latitude (N)	Longitude (W)
Vessel Position	40 40' 07.66"	72° 35' 40.80"
Target Position	40° 40' 02.53"	72° 35' 38.10"
	Range	Bearing
Rng/Brg to Basket		

FBI Tag No:

Target Description: Nothing Found

Target Illustration:

1101-35

NAV MARIONE

USS ~~GRAPPLE~~ / DEEP DRONE OPERATIONS

Date: NOV 1 '96	Dive No: 120
Time: 20:43	Tape No: 58
Report No: A1 554	PS Target No: 40176

	Latitude (N)	Longitude (W)
Vessel Position	40° 40' 07.38	72° 35' 40.90"
Target Position	40° 39' 59.23"	72° 35' 43.23"

	Range	Bearing
Rng/Brg to Basket		

FBI Tag No:

Target Description: Nothing Found

Target Illustration:

1101-36

USS GRAPPLE / DEEP DRONE OPERATIONS

Date: NOV 1 '96	Dive No: 120
Time: 21:10	Tape No: 58
Report No: A1-555	PS Target No: 40209

	Latitude (N)	Longitude (W)
Vessel Position	40° 40' 07.26"	72° 35' 40.90"
Target Position	40° 40' 02.55"	72° 35' 47.02"

	Range	Bearing
Rng/Brg to Basket		

FBI Tag No:

Target Description: Nothing found

Target Illustration:

1101-37

MV MARION

USS ~~GRAPPLE~~ / DEEP DRONE OPERATIONS

Date: Nov. 1 '96		Dive No: 120
Time: 2120		Tape No: 58
Report No: A1-556		PS Target No: 40229
	Latitude (N)	Longitude (W)
Vessel Position	40° 40' 07.40"	72° 35' 40.91"
Target Position	40° 40' 02.75"	72° 35' 49.88"
	Range	Bearing
Rng/Brg to Basket		

FBI Tag No:

Target Description: Nothing found

Target Illustration:

1101-38

MV [illegible]

USS GRAPPLE / DEEP DRONE OPERATIONS

Date: Nov 1 '96	Dive No: 120
Time: 2148	Tape No: 58
Report No: 41-557	PS Target No: 4410

	Latitude (N)	Longitude (W)
Vessel Position	40° 40' 07.46"	72° 35' 40.98"
Target Position	40° 40' 04.73"	72° 35' 54.97"

	Range	Bearing
Rng/Brg to Basket		

FBI Tag No:

Target Description: Nothing found

Target Illustration:

1101-39

MV MAVION C

USS GRAPPLE / DEEP DRONE OPERATIONS

Date: Nov. 1 96	Dive No: 120
Time: ~~[illegible]~~ 2215	Tape No: 58
Report No: A1-558	PS Target No: 4203

	Latitude (N)	Longitude (W)
Vessel Position	40° 40' 07.22"	72° 35' 40.97"
Target Position	40° 40' 05.57"	72° 35' 53.11"

	Range	Bearing
Rng/Brg to Basket		

FBI Tag No:

Target Description: Nothing found

Target Illustration:

1101-40

~~USS GRAPPLE~~ / DEEP DRONE OPERATIONS

Date: NOV 1 '96		Dive No: 120
Time:		Tape No: 58
Report No: A1-559		PS Target No: 40177
	Latitude (N)	Longitude (W)
Vessel Position	40° 40' 07.27"	72° 35' 41.02"
Target Position	40° 39' 58.98"	72° 35' 55.76"
	Range	Bearing
Rng/Brg to Basket		

FBI Tag No:

Target Description:

NOTHING FOUND

Target Illustration:

DATE: 02 Nov 96

DAILY DIVE SITREP

DIVE TEAM: EOD 2

NUMBER DIVERS DEPLOYED: 03

TOTAL NUMBER DIVES: 08

TYPE RIG EMPLOYED: SCUBA

TARGET NUMBERS EVALUATED: AJ 35184, AJ 35197 AJ 35141, AJ 35342, AJ 35344, AJ 36296 ~~AS~~ 12850.58, 856, BS 20542

SIGNIFICANT ITEMS LOCATED: N/A

DAILY SYNOPSIS: 5-15' Vis on bottom 2-3' wave height. No A/C pieces located.

[redacted] (EOD TW)

OIC SIGNATURE

DATE: 11-2-96

DAILY DIVE SITREP

DIVE TEAM: EOD-3

NUMBER DIVERS DEPLOYED: 4

TOTAL NUMBER DIVES: 7

TYPE RIG EMPLOYED: SCUBA

TARGET NUMBERS EVALUATED: PS 21044, PS 21045, PS 20965, PS 4378, 40045, PS 21014, PS 9000 PS 20844

SIGNIFICANT ITEMS LOCATED: (3) DIVES BROUGHT UP VARIOUS SIZED DEBRIS

DAILY SYNOPSIS: GOOD DIVING DAY, SORRY TO SEE IT END! WHOO YAA TOO ALL!

[redacted] (SW/DV)

OIC SIGNATURE KERR MDSU-2

DATE: 2 NOV 96

DAILY DIVE SITREP

DIVE TEAM EOD- 4

NUMBER DIVERS DEPLOYED 5

TOTAL NUMBER DIVES 9

TYPE RIG EMPLOYED SCUBA

TARGET NUMBERS EVALUATED PS20457, PS40266 PS4282, PS20509, PS20459, PS20582, PS20543 PS403 63, PS40007

SIGNIFICANT ITEMS LOCATED NONE

DAILY SYNOPSIS

[redacted] HTC/DV
OIC SIGNATURE

DATE: 2 NOV 96

DAILY DIVE SITREP

DIVE TEAM EOD 5

NUMBER DIVERS DEPLOYED 5

TOTAL NUMBER DIVES 8

TYPE RIG EMPLOYED SCUBA

TARGET NUMBERS EVALUATED PS 21001, 40033
4379, 40009, 21056, 20854. NYSP
PS 20845, BONUS 20536, 21002

SIGNIFICANT ITEMS LOCATED NONE

DAILY SYNOPSIS CLEARED ALL TARGETS

[redacted]
OIC SIGNATURE

DATE: 2 NOV 96

DAILY DIVE SITREP

DIVE TEAM SBU-1

NUMBER DIVERS DEPLOYED 4

TOTAL NUMBER DIVES 10

TYPE RIG EMPLOYED SCUBA

TARGET NUMBERS EVALUATED PS20901, PS20900, PS20926, PS40098, PS21000, PS40087, PS 4354, PS 20988, PS40008, PS 20989, PS 21012

SIGNIFICANT ITEMS LOCATED 2-3" BONES, 1½"x10" PLASTIC MOLDING, FIBERGLASS CLOTH (BURNT), SHEET METAL 12"x12", SHEET METAL 4"x10",

DAILY SYNOPSIS MADE 10 DIVES CLEARED 11 TARGETS

[redacted]

OIC SIGNATURE

DATE: 2 NOV 94

DAILY DI E SITREP

DIVE TEAM: SBU-2

NUMBER DIVERS DEPLOY D: 5

TOTAL NUMBER DIVES: 7

TYPE RIG EMPLOYED: SCUBA USING 2A

TARGET NUMBERS EVALU ATED: PS 20796

PS 21035, AJ 35281, PS 20849, PS20851

PS 20852 PS 40006 PS 40005

SIGNIFICANT ITEMS LOCA ED: STRAP, INTERIOR SKIN,

PLASTIC COVER

DAILY SYNOPSIS:

BMC (SW/DV) JOHNSON

STC

OIC SIGNATURE

NAVY

DATE: 11/2/96

DAILY DIVE SITREP

DIVE TEAM: Suffolk / FBI

NUMBER DIVERS DEPLOYED: 8

TOTAL NUMBER DIVES: 4

TYPE RIG EMPLOYED: SCUBA

TARGET NUMBERS EVALUATED: PS 20830

PS 20795

PS-20827 PS 20829

SIGNIFICANT ITEMS LOCATED: 2 pieces of metal structure, 1 plastic part

DAILY SYNOPSIS: ~~PS 20830~~ All ~~8~~ 4 targets cleared.

[redacted] Sa 7629

OIC SIGNATURE

DATE: 11-02-96

DAILY DIVE SITREP

DIVE TEAM: N.Y.S.P.

NUMBER DIVERS DEPLOYED: 8

TOTAL NUMBER DIVES: 4 teams of two

TYPE RIG EMPLOYED: scuba - Twin 80's

TARGET NUMBERS EVALUATED:

PS 20801, PS4346, PS 4494

SIGNIFICANT ITEMS LOCATED:

Emergency door slide w/ compressed gas cylinder.
& 4 smaller pieces all under 1 ft sq.

DAILY SYNOPSIS: Targets PS 20801 & PS 4494 negative
Target PS4346 located - rigged & Recovered.
2nd dive on same target located small debris.

[redacted]
OIC SIGNATURE

DATE: 11/2/96

DAILY DIVE SITREP

DIVE TEAM NYPD

NUMBER DIVERS DEPLOYED 6

TOTAL NUMBER DIVES 3

TYPE RIG EMPLOYED Scuba

TARGET NUMBERS EVALUATED PS 40041

PS 20905, PS 20976

SIGNIFICANT ITEMS LOCATED MFS. RESULTS

DAILY SYNOPSIS

Negative Results on all targets

[redacted]

DIC SIGNATURE

1102-1

MV MARIONC

~~USS GRAPPLE~~ / DEEP DRONE OPERATIONS

Date: 11-2-96	Dive No: 121
Time: 0415	Tape No: 58
Report No: A1-560	PS Target No: PS 40206

	Latitude (N)	Longitude (W)
Vessel Position	40 40 01.04	072 35 07.54
Target Position	40 40 02.80	072 35 10.76

	Range	Bearing
Rng/Brg to Basket		

FBI Tag No:

NOTHING FOUND

Target Description:

Target Illustration:

1102-2

MV MAYLONE

~~USS GRAPPLE~~ / DEEP DRONE OPERATIONS

Date: 11-2-96		Dive No: 121
Time: 04:52		Tape No: 58
Report No: A1-561		PS Target No: PS20349
	Latitude (N)	Longitude (W)
Vessel Position	40 40 00.99	072 35 07.41
Target Position 704112.88 450		
	Range	Bearing
Rng/Brg to Basket		

FBI Tag No:

Target Description:

NOTHING FOUND

Target Illustration:

1102-3

USS ~~GRAPPLE~~ / DEEP DRONE OPERATIONS

Date: 11-2-96		Dive No: 121
Time:		Tape No: 58
Report No: A1-562		PS Target No: PS40173
	Latitude (N)	Longitude (W)
Vessel Position	40 40 01.00	072 35 07.77
Target Position	40 39 58.08	072 34 56.45
	Range	Bearing
Rng/Brg to Basket		

FBI Tag No:

Target Description:

NOTHING FOUND

Target Illustration:

1102-4

MV MARION C

~~USS GRAPPLE~~ / DEEP DRONE OPERATIONS		
Date: 11-2-96		Dive No: 121
Time: 556		Tape No: 58
Report No: A1-562		PS Target No: PS40206
	Latitude (N)	Longitude (W)
Vessel Position	40 40 01.24	072 35 07.79
Target Position	40 40 02.80	072 35 10.76
	Range	Bearing
Rng/Brg to Basket		
FBI Tag No:		
Target Description: NOTHING FOUND		
Target Illustration:		

1102-5

M/V [illegible]

USS GRAPPLE / DEEP DRONE OPERATIONS

Date: 11-2-96	Dive No: 121
Time: 7:28	Tape No: 58
Report No: A1-563	PS Target No: PS 20298

	Latitude (N)	Longitude (W)
Vessel Position	40 40 03.43	072 35 11.20
Target Position	40 40 09.32	072 35 14.12
	Range	Bearing
Rng/Brg to Basket		

FBI Tag No:

Target Description:

NOTHING FOUND

Target Illustration:

1102-6

MV MAVION C

~~USS GRAPPLE~~ / DEEP DRONE OPERATIONS

Date: 11-2-96	Dive No: 123
Time:	Tape No: 58
Report No: A1-564	PS Target No: PS20924

	Latitude (N)	Longitude (W)
Vessel Position	40 39 28.12	72 34 43.12
Target Position	40 39 22.52	72 34 54.43

	Range	Bearing
Rng/Brg to Basket		

FBI Tag No:

Target Description:

NOTHING FOUND

Target Illustration:

1102-7

M/v Marion CII

~~USS GRAPPLE~~ / DEEP DRONE OPERATIONS

Date: 11-2-96	Dive No: 123
Time: 1150	Tape No: 58
Report No: A1-565	PS Target No: AJ 35272

	Latitude (N)	Longitude (W)
Vessel Position	40 38 45.01	072 35 14.10
Target Position	40 38 42.10	072 35 13.25

	Range	Bearing
Rng/Brg to Basket		

FBI Tag No:

Target Description:

NOTHING FOUND

Target Illustration:

CA

1102-7

MANTOUR IA

USS GRAPPLE / DEEP DRONE OPERATIONS

Date: 11-2-96		[illegible] 123
Time: 1150		Tape No: 58
Report No: A1-565		PS Target No: AJ 35272
	Latitude (N)	Longitude (W)
Vessel Position	40 38 45.01	072 35 14.10
Target Position	40 38 42.10	072 35 13.25
	Range	Bearing
Rng/Brg to Basket		
FBI Tag No:		
Target Description: NOTHING found		
Target Illustration:		

1102-71

m/v Marion C-II

~~USS GRAPPLE /~~ DEEP DRONE OPERATIONS		
Date: NOV 2 '96		Dive No: 124
Time: 15:17		Tape No: 58
Report No: A1-568		PS Target No: AJ 35316
	Latitude (N)	Longitude (W)
Vessel Position	40° 38' 37.47"	72° 35' 17.37"
Target Position	40° 38' 34.80"	72° 35' 11.40"
	Range	Bearing
Rng/Brg to Basket		
FBI Tag No:		
Target Description: Nothing found		
Target Illustration:		

1102-71

MAMMOW C CB

USS GRAPPLE / DEEP DRONE OPERATIONS

Date: NOV 2 '96		Dive No: 124
Time: 15:17		Tape No: 58
Report No: A1-568		PS Target No: AJ 35316
	Latitude (N)	Longitude (W)
Vessel Position	40° 38' 37.47"	72° 35' 17.37"
Target Position	40° 38' 34.80"	72° 35' 11.40"
	Range	Bearing
Rng/Brg to Basket		

FBI Tag No:

Target Description: Nothing found

Target Illustration:

1102-73

M/V Marion CII

~~USS GRAPPLE~~ / DEEP DRONE OPERATIONS

Date: NOV 2 '96	Dive No: 126
Time: 23 31	Tape No: 58
Report No: A1-574	PS Target No: 20658

	Latitude (N)	Longitude (W)
Vessel Position	40° 40' 13.98"	72° 38' 50.60"
Target Position	40° 40' 08.01"	72° 38' 51.68"

	Range	Bearing
Rng/Brg to Basket		

FBI Tag No:

Target Description: ~~Nothing found~~ 3" x 3' ft Alum. Piece

Target Illustration:



1102-74

NOV - 4

M/V Marion C II

~~USS GRAPPLE /~~ DEEP DRONE OPERATIONS

Date: NOV. 2 96	Dive No: 126
Time: 2300	Tape No: 58
Report No: 41-573	PS Target No: 20659

	Latitude (N)	Longitude (W)
Vessel Position	40° 40' 13.95"	72° 38' 50.52"
Target Position	40° 40' 08.32"	72° 38' 46.50"

	Range	Bearing
Rng/Brg to Basket		

FBI Tag No:

Target Description: Nothing found

Target Illustration:

1102-75

NOV - 4

m/v Marion C II

~~USS GRAPPLE~~ / DEEP DRONE OPERATIONS

Date: NOV. 2 96		Dive No: 126
Time: 22 22		Tape No: 58
Report No: A1-572		PS Target No: 20660
	Latitude (N)	Longitude (W)
Vessel Position	40° 40' 13.89"	72° 38' 50-77"
Target Position	40° 40' 07.80"	72° 38' 43.11"
	Range	Bearing
Rng/Brg to Basket		

FBI Tag No:

Target Description: Nothing found

Target Illustration:

M/v Marion CII

1102-76

~~USS GRAPPLE~~ / DEEP DRONE OPERATIONS		
Date: 11-2-91		Dive No: 125
Time: 18:25		Tape No: 58
Report No: A1-571		PS Target No: A5 35303
	Latitude (N)	Longitude (W)
Vessel Position	40 38 35.44	72 35 41.95
Target Position	40 38 35.58	72 35 43.44
	Range	Bearing
Rng/Brg to Basket		
FBI Tag No:		
Target Description: NOTHING FOUND		
Target Illustration:		

1102 - 77

USS GRAPPLE / DEEP DRONE OPERATIONS

Date: NOV 2 '96	Dive No: 125
Time: 18:00	Tape No: 58
Report No: A1-576	PS Target No: A5 35291

	Latitude (N)	Longitude (W)
Vessel Position	40 38 35.43	72 ~~38 35~~ 35 38 .41
Target Position	40 38 35.02	72 35 42.00
	Range	Bearing
Rng/Brg to Basket		

FBI Tag No:

Target Description:

Nothing Found

Target Illustration:

1102 - 72

M/v Marion C II

~~USS GRAPPLE~~ / DEEP DRONE OPERATIONS		
Date: Nov. 2 '96		Dive No: 124
Time: 15:55		Tape No: 58
Report No: A1-569		PS Target No: AJ 35365
	Latitude (N)	Longitude (W)
Vessel Position	40° 38' 37.07"	72° 35' 17.39"
Target Position	40° 38' 29.49"	72° 35' 22.81"
	Range	Bearing
Rng/Brg to Basket		
FBI Tag No:		
Target Description: Nothing found		
Target Illustration:		

1102-7

M/v Marion C II

~~USS GRAPPLE~~ / DEEP DRONE OPERATIONS

Date: Nov. 2 '96	Dive No: 124
Time: 15:55	Tape No: 58
Report No: A1-569	PS Target No: AJ 35365

	Latitude (N)	Longitude (W)
Vessel Position	40° 38' 37.07"	72° 35' 17.39"
Target Position	40° 38' 29.49"	72° 35' 22.81"

	Range	Bearing
Rng/Brg to Basket		

FBI Tag No:

Target Description: Nothing found

Target Illustration:

MARION C 2 CB 1102-72

USS GRAPPLE / DEEP DRONE OPERATIONS

Date: NOV. 2 96		Dive No: 124
Time: 15:55		Tape No: 58
Report No: A1-569		PS Target No: AJ 35365
	Latitude (N)	Longitude (W)
Vessel Position	40° 38' 37.07"	72° 35' 17.39"
Target Position	40° 38' 29.49"	72° 35' 22.81"
	Range	Bearing
Rng/Brg to Basket		
FBI Tag No:		
Target Description: Nothing found		
Target Illustration:		

1102-72

MARION C 2 CB

USS GRAPPLE / DEEP DRONE OPERATIONS

Date: NOV. 2 96		Dive No: 124
Time: 15:55		Tape No: 58
Report No: A1-569		PS Target No: AJ 35365
	Latitude (N)	Longitude (W)
Vessel Position	40° 38' 37.07"	72° 35' 17.39"
Target Position	40° 38' 29.49"	72° 35' 22.81"
	Range	Bearing
Rng/Brg to Basket		

FBI Tag No:

Target Description: Nothing found

Target Illustration:

1102-8

m/v Marion C II

~~USS GRAPPLE~~ / DEEP DRONE OPERATIONS		
Date: 11/2/96		Dive No: 123
Time: 1211		Tape No: 58
Report No: A1 566		PS Target No: AJ 35103
	Latitude (N)	Longitude (W)
Vessel Position	40 38 45.19	72 35 14.08
Target Position	40 38 43.19	72 35 08.70
	Range	Bearing
Rng/Brg to Basket		
FBI Tag No:		
Target Description: Nothing Found		
Target Illustration:		

Mam - C II (1/3)

1102-8

USS GRAPPLE / DEEP DRONE OPERATIONS

Date: 11/2/96		Dive No: 123
Time: 1211		Tape No: 58
Report No: A1 566		PS Target No: AJ35103
	Latitude (N)	Longitude (W)
Vessel Position	40 38 45.19	72 35 14.08
Target Position	40 38 43.19	72 35 08.70
	Range	Bearing
Rng/Brg to Basket		
FBI Tag No:		
Target Description: Nothing Found		
Target Illustration:		

1102-9

DIVER TARGET QUESTIONNAIRE

TARGET NUMBER(S): PS 4378
LAT: 40-39-33.70 LONG: 072-35-52.35
DIVE BOAT: ECO-3 ORGANIZATION: MDSU-2
DIVER'S NAME: WAKE BM1 COMMAND: MDSU-2
DEPTH: 110 LS: 0944 RS: 0954 DATE: 2 NOV 96

TARGETS: CLEARED NOT CLEARED

TARGET DESCRIPTION

Target Type: CLOTH TYPE INSULATION
(Metal Structure/Wiring/PipingMechanical Components)

Length: 8" Height: 1/16" THICK Width: 8"

Identifying Numbers:
(Part Numbers/Wire Numbers/Seat Row/Other Reference Numbers)

Condition: DEFORMED
(Fire Damage/Darkened Areas/Soot/Insulation Missing/Bent)

Documentation: DIVER VISUAL/ZA
(Diver Visual/Diver Video/Rov Video/Rov Photo/Recovered Components/Electrical Wire Samples)

Describe Target: PIECE OF CLOTH OR INSULATION OF SOME TYPE

Sketch Target:

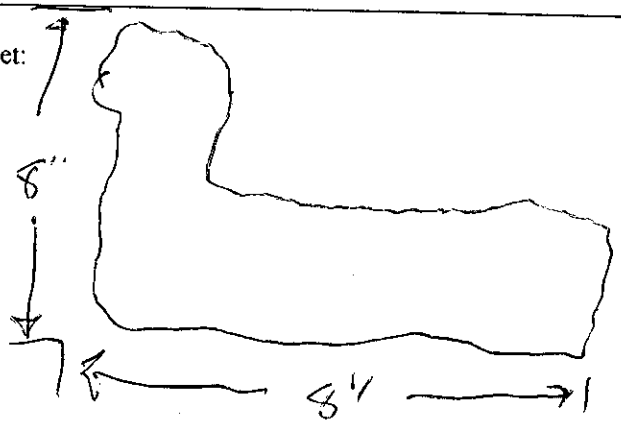

Notes:
-Stay clear of oxygen bottles, round fire extinguishers, springs, landing gear struts, sharp edges, door evacuation slides.
-Closely monitor bottom time and air supply.
-Remain within no-decompression dive limits.
-Alert SUPSALV Command Center when diving is secured for the day.
-Debrief SUPSALV Command Center/NTSB/FBI upon return to port.
-Safety is Paramount!

1102-10

DIVER TARGET QUESTIONNAIRE

TARGET NUMBER(S): PS 20965
LAT: 40-39-34.79 LONG: 072-38-57.07
DIVE BOAT: EOD-3 ORGANIZATION: MDSU-2
DIVER'S NAME: WARLF BM1 COMMAND: MDSU-2
DEPTH: 110 LS: 0826 RS: 0935 DATE: 2 NOV 96

TARGETS: CLEARED NOT CLEARED

TARGET DESCRIPTION

Target Type: PLASTIC
(Metal Structure/Wiring/PipingMechanical Components)

Length: 5" Height: 1/32" THICK Width: 3 1/2"

Identifying Numbers:
(Part Numbers/Wire Numbers/Seat Row/Other Reference Numbers)

Condition: BROKEN EDGES
(Fire Damage/Darkened Areas/Soot/Insulation Missing/Bent)

Documentation: DIVER VISUAL/2A
(Diver Visual/Diver Video/Rov Video/Rov Photo/Recovered Components/Electrical Wire Samples)

Describe Target: SMALL PIECE OF PLASTIC.

Sketch Target:

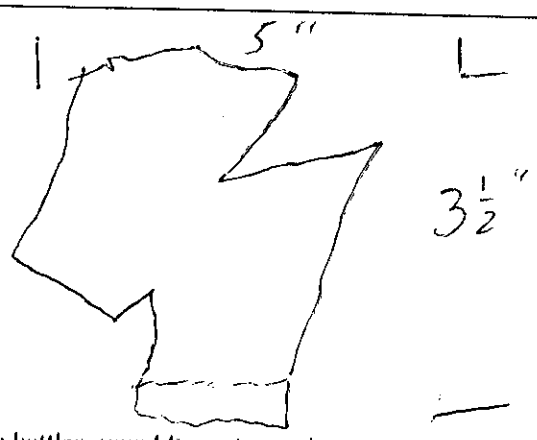

Note:
Stay clear of oxygen bottles, round fire extinguishers, springs, landing gear struts, sharp edges, door evacuation slides.
-Closely monitor bottom time and air supply.
-Remain within no-decompression dive limits.
-Alert SUPSALV Command Center when diving is secured for the day.
-Debrief SUPSALV Command Center/NTSB/FBI upon return to port.
-Safety is Paramount!

1102-11

DIVER TARGET QUESTIONNAIRE

TARGET NUMBER(S): PS 21044, PS 21045
LAT: 40-39-38.10 LONG: 072-38-58.58
DIVE BOAT: EOD-3 ORGANIZATION: MDSU-2
DIVER'S NAME: RIENDEAU MM1 COMMAND: MDSU-2
DEPTH: 120 LS: 0855 RS: 0911 DATE: 2 NOV 96

TARGETS: CLEARED NOT CLEARED

TARGET DESCRIPTION

Target Type:
(Metal Structure/Wiring/PipingMechanical Components)

Length: Height: Width:

Identifying Numbers:
(Part Numbers/Wire Numbers/Seat Row/Other Reference Numbers)

Condition:
(Fire Damage/Darkened Areas/Soot/Insulation Missing/Bent)

Documentation: DIVER VISUAL / 2A
(Diver Visual/Diver Video/Rov Video/Rov Photo/Recovered Components/Electrical Wire Samples)

Describe Target: NOTHING FOUND

Sketch Target:

Notes:
-Stay clear of oxygen bottles, round fire extinguishers, springs, landing gear struts, sharp edges, door evacuation slides.
-Closely monitor bottom time and air supply.
-Remain within no-decompression dive limits.
-Alert SUPSALV Command Center when diving is secured for the day.
-Debrief SUPSALV Command Center/NTSB/FBI upon return to port.
-Safety is Paramount!

1102-12

DIVER TARGET QUESTIONNAIRE

TARGET NUMBER(S): PS 21014
LAT: 40-39-31.24 LONG: 072-39-04.00
DIVE BOAT: EOD-3 ORGANIZATION: MDSU-2
DIVER'S NAME: BELL COMMAND: MDSU-2
DEPTH: 115 LS: 1034 RS: 1043 DATE: 2 NOV 96

TARGETS: CLEARED NOT CLEARED

TARGET DESCRIPTION

Target Type: METAL STRUCTURE
(Metal Structure/Wiring/PipingMechanical Components)

Length: 2' Height: 9" Width: 14"

Identifying Numbers:
(Part Numbers/Wire Numbers/Seat Row/Other Reference Numbers)

Condition: BROKEN METAL
(Fire Damage/Darkened Areas/Soot/Insulation Missing/Bent)

Documentation: DIVER VISUAL/2.4
(Diver Visual/Diver Video/Rov Video/Rov Photo/Recovered Components/Electrical Wire Samples)

Describe Target: BROKEN PIECE OF METAL STRUCTURE, COLORED GREEN W/ FRAYED EDGES

Sketch Target:

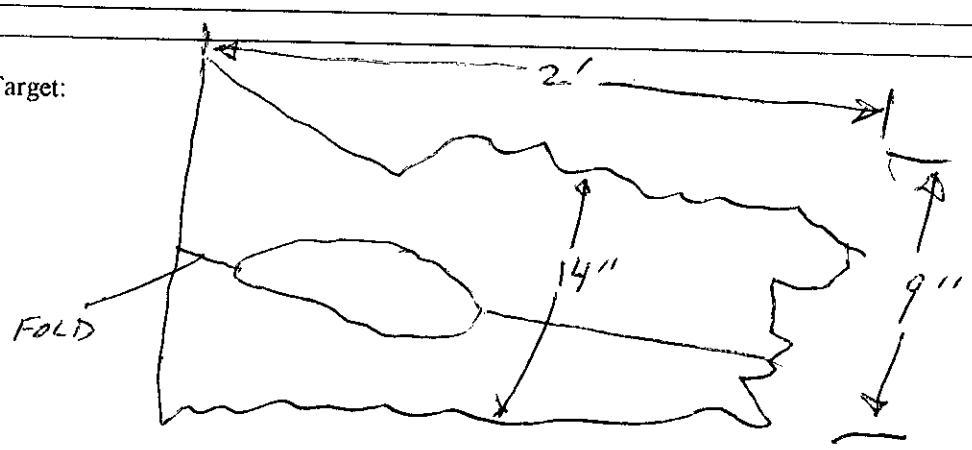

Notes:
-Stay clear of oxygen bottles, round fire extinguishers, springs, landing gear struts, sharp edges, door evacuation slides.
-Closely monitor bottom time and air supply.
-Remain within no-decompression dive limits.
-Alert SUPSALV Command Center when diving is secured for the day.
-Debrief SUPSALV Command Center/NTSB/FBI upon return to port.
-Safety is Paramount!

1102-13

DIVER TARGET QUESTIONNAIRE

TARGET NUMBER(S): PS 20844
LAT: 40-39-24.95 LONG: 072-39-20.16
DIVE BOAT: EOD-3 ORGANIZATION: MDSU-2
DIVER'S NAME: ROBERSON BMC COMMAND: MDSU-2
DEPTH: 115 LS: 1129 RS: 1140 DATE: 2 NOV 96

TARGETS: CLEARED NOT CLEARED

TARGET DESCRIPTION

Target Type:
(Metal Structure/Wiring/PipingMechanical Components)

Length: Height: Width:

Identifying Numbers:
(Part Numbers/Wire Numbers/Seat Row/Other Reference Numbers)

Condition:
(Fire Damage/Darkened Areas/Soot/Insulation Missing/Bent)

Documentation:
(Diver Visual/Diver Video/Rov Video/Rov Photo/Recovered Components/Electrical Wire Samples)

Describe Target: NOTHING FOUND

Sketch Target:

Notes:
-Stay clear of oxygen bottles, round fire extinguishers, springs, landing gear struts, sharp edges, door evacuation slides.
-Closely monitor bottom time and air supply.
-Remain within no-decompression dive limits.
-Alert SUPSALV Command Center when diving is secured for the day.
-Debrief SUPSALV Command Center/NTSB/FBI upon return to port.
-Safety is Paramount!

1102-14

DIVER TARGET QUESTIONNAIRE

TARGET NUMBER(S): PS 9000
LAT: 40-39-41.76 LONG: 072-39-04.22
DIVE BOAT: EOD-3 ORGANIZATION: MDSU-2
DIVER'S NAME: ROBERSON BMC COMMAND: MDSU-2
DEPTH: 115 LS: 1107 RS: 1117 DATE: 2 NOV 96

TARGETS: CLEARED NOT CLEARED

TARGET DESCRIPTION

Target Type:
(Metal Structure/Wiring/PipingMechanical Components)

Length: Height: Width:

Identifying Numbers:
(Part Numbers/Wire Numbers/Seat Row/Other Reference Numbers)

Condition:
(Fire Damage/Darkened Areas/Soot/Insulation Missing/Bent)

Documentation: DIVER VISUAL/2A
(Diver Visual/Diver Video/Rov Video/Rov Photo/Recovered Components/Electrical Wire Samples)

Describe Target: NOTHING FOUND

Sketch Target:

Notes:
-Stay clear of oxygen bottles, round fire extinguishers, springs, landing gear struts, sharp edges, door evacuation slides.
-Closely monitor bottom time and air supply.
-Remain within no-decompression dive limits.
-Alert SUPSALV Command Center when diving is secured for the day.
-Debrief SUPSALV Command Center/NTSB/FBI upon return to port.
-Safety is Paramount!

1102-15

DIVER TARGET QUESTIONNAIRE

TARGET NUMBER(S): PS 40045
LAT: 40 - 38 - 33.56 LONG: 072 - 38 - 55.09
DIVE BOAT: EOD - 3 ORGANIZATION: MDSU - 2
DIVER'S NAME: BELL COMMAND: MDSU - 2
DEPTH: 115 LS: 1011 RS: 1020 DATE: 2 NOV 96

TARGETS: CLEARED NOT CLEARED

TARGET DESCRIPTION

Target Type:
(Metal Structure/Wiring/PipingMechanical Components)

Length: Height: Width:

Identifying Numbers:
(Part Numbers/Wire Numbers/Seat Row/Other Reference Numbers)

Condition:
(Fire Damage/Darkened Areas/Soot/Insulation Missing/Bent)

Documentation: DIVER VISUAL/ZF
(Diver Visual/Diver Video/Rov Video/Rov Photo/Recovered Components/Electrical Wire Samples)

Describe Target: NOTHING FOUND

Sketch Target:

Notes:
-Stay clear of oxygen bottles, round fire extinguishers, springs, landing gear struts, sharp edges, door evacuation slides.
-Closely monitor bottom time and air supply.
-Remain within no-decompression dive limits.
-Alert SUPSALV Command Center when diving is secured for the day.
-Debrief SUPSALV Command Center/NTSB/FBI upon return to port.
-Safety is Paramount!

1102-16

DIVER TARGET QUESTIONNAIRE

TARGET NUMBER(S): PS 20852
LAT: 403924.13 LONG: 072.40.42.83
DIVE BOAT: SBU-2 ORGANIZATION: SBU-2
DIVER'S NAME: BARTHOLOMEW COMMAND: NOSTC
DEPTH: 110 LS: 1030 RS: 1041 DATE: 2 NOV 96

TARGETS: CLEARED NOT CLEARED

TARGET DESCRIPTION

Target Type: CLAMS
(Metal Structure/Wiring/PipingMechanical Components)

Length: Height: Width:

Identifying Numbers:
(Part Numbers/Wire Numbers/Seat Row/Other Reference Numbers)

Condition:
(Fire Damage/Darkened Areas/Soot/Insulation Missing/Bent)

Documentation:
(Diver Visual/Diver Video/Rov Video/Rov Photo/Recovered Components/Electrical Wire Samples)

Describe Target: SCATTERED CLAMS

Sketch Target:

Notes:
-Stay clear of oxygen bottles, round fire extinguishers, springs, landing gear struts, sharp edges, door evacuation slides.
-Closely monitor bottom time and air supply.
-Remain within no-decompression dive limits.
-Alert SUPSALV Command Center when diving is secured for the day.
-Debrief SUPSALV Command Center/NTSB/FBI upon return to port.
-Safety is Paramount!

1102-17

DIVER TARGET QUESTIONNAIRE

TARGET NUMBER(S): PS 20851
LAT: 403924.26 LONG: 0724046.26
DIVE BOAT: SBU-2 ORGANIZATION: SBU-2
DIVER'S NAME: ~~BARTHOLOMEW~~ JONES COMMAND: NDSTC
DEPTH: 115 LS: 1011 RS: 1022 DATE: 2 NOV 96

TARGETS: CLEARED NOT CLEARED

TARGET DESCRIPTION

Target Type: CLAMS
(Metal Structure/Wiring/PipingMechanical Components)

Length: Height: Width:

Identifying Numbers:
(Part Numbers/Wire Numbers/Seat Row/Other Reference Numbers)

Condition:
(Fire Damage/Darkened Areas/Soot/Insulation Missing/Bent)

Documentation:
(Diver Visual/Diver Video/Rov Video/Rov Photo/Recovered Components/Electrical Wire Samples)

Describe Target: SCATTERED CLAMS

Sketch Target:

Notes:
-Stay clear of oxygen bottles, round fire extinguishers, springs, landing gear struts, sharp edges, door evacuation slides.
-Closely monitor bottom time and air supply.
-Remain within no-decompression dive limits.
-Alert SUPSALV Command Center when diving is secured for the day.
-Debrief SUPSALV Command Center/NTSB/FBI upon return to port.
-Safety is Paramount!

1102-18

DIVER TARGET QUESTIONNAIRE

TARGET NUMBER(S): PS20849
LAT: 403924.29 LONG: 0724049.14
DIVE BOAT: SBU-2 ORGANIZATION: SBU-2
DIVER'S NAME: BRADBURY COMMAND: NDSTC
DEPTH: 110 LS: 0953 RS: 1003 DATE: 2NOV96

TARGETS: CLEARED NOT CLEARED

TARGET DESCRIPTION

Target Type: CLAMS (SCATTERED)
(Metal Structure/Wiring/PipingMechanical Components)

Length: Height: Width:

Identifying Numbers:
(Part Numbers/Wire Numbers/Seat Row/Other Reference Numbers)

Condition:
(Fire Damage/Darkened Areas/Soot/Insulation Missing/Bent)

Documentation:
(Diver Visual/Diver Video/Rov Video/Rov Photo/Recovered Components/Electrical Wire Samples)

Describe Target: SCATTERED CLAMS

Sketch Target:

Notes:
-Stay clear of oxygen bottles, round fire extinguishers, springs, landing gear struts, sharp edges, door evacuation slides.
-Closely monitor bottom time and air supply.
-Remain within no-decompression dive limits.
-Alert SUPSALV Command Center when diving is secured for the day.
-Debrief SUPSALV Command Center/NTSB/FBI upon return to port.
-Safety is Paramount!

1102-19

DIVER TARGET QUESTIONNAIRE

TARGET NUMBER(S): AJ 35281
LAT: 40-39-18.42 LONG: 072-40-45.99
DIVE BOAT: SBU 2 ORGANIZATION: SBU 2
DIVER'S NAME: BRADBURY COMMAND: NDSTC
DEPTH: 110' LS: 09:31 RS: 09:42 DATE: 2 NOV 96

TARGETS: CLEARED NOT CLEARED

TARGET DESCRIPTION

Target Type: TAG # W5012
(Metal Structure/Wiring/PipingMechanical Components)

Length: 8" Height: 1" Width: 3"

Identifying Numbers:
(Part Numbers/Wire Numbers/Seat Row/Other Reference Numbers)

Condition:
(Fire Damage/Darkened Areas/Soot/Insulation Missing/Bent)

Documentation:
(Diver Visual/Diver Video/Rov Video/Rov Photo/Recovered Components/Electrical Wire Samples)

Describe Target: PLASTIC COVER

Sketch Target:

Notes:
-Stay clear of oxygen bottles, round fire extinguishers, springs, landing gear struts, sharp edges, door evacuation slides.
-Closely monitor bottom time and air supply.
-Remain within no-decompression dive limits.
-Alert SUPSALV Command Center when diving is secured for the day.
-Debrief SUPSALV Command Center/NTSB/FBI upon return to port.
-Safety is Paramount!

1102-2

DIVER TARGET QUESTIONNAIRE

TARGET NUMBER(S): PS 21035
LAT: 40-39-26.63 LONG: 072-40-37.89
DIVE BOAT: SBU-2 ORGANIZATION: SBU-2
DIVER'S NAME: DUNBAR COMMAND: NDSTC
DEPTH: 112 LS: 09:12 RS: 09:23 DATE: 2 NOV 96

TARGETS: CLEARED NOT CLEARED

TARGET DESCRIPTION

Target Type: SCATTERED CLAMS
(Metal Structure/Wiring/PipingMechanical Components)

Length: _____ Height: _____ Width: _____

Identifying Numbers: _____
(Part Numbers/Wire Numbers/Seat Row/Other Reference Numbers)

Condition: _____
(Fire Damage/Darkened Areas/Soot/Insulation Missing/Bent)

Documentation: _____
(Diver Visual/Diver Video/Rov Video/Rov Photo/Recovered Components/Electrical Wire Samples)

Describe Target: SCATTERED CLAMS

Sketch Target:

Notes:
-Stay clear of oxygen bottles, round fire extinguishers, springs, landing gear struts, sharp edges, door evacuation slides.
-Closely monitor bottom time and air supply.
-Remain within no-decompression dive limits.
-Alert SUPSALV Command Center when diving is secured for the day.
-Debrief SUPSALV Command Center/NTSB/FBI upon return to port.
-Safety is Paramount!

1102-2

DIVER TARGET QUESTIONNAIRE

TARGET NUMBER(S): PS - 20796
LAT: 40 - 39 - 26.83 LONG: 072 - 40 - 40.21
DIVE BOAT: SBU-2 ORGANIZATION: SBU-2
DIVER'S NAME: DUNBAR COMMAND: NDSTC
DEPTH: 110' LS: 08:53 RS: 09:03 DATE: 2 NOV 96

TARGETS: CLEARED NOT CLEARED

TARGET DESCRIPTION

Target Type: SCATTERED CLAMS
(Metal Structure/Wiring/PipingMechanical Components)

Length: Height: Width:

Identifying Numbers:
(Part Numbers/Wire Numbers/Seat Row/Other Reference Numbers)

Condition:
(Fire Damage/Darkened Areas/Soot/Insulation Missing/Bent)

Documentation:
(Diver Visual/Diver Video/Rov Video/Rov Photo/Recovered Components/Electrical Wire Samples)

Describe Target: CLAMS

Sketch Target:

Notes:
-Stay clear of oxygen bottles, round fire extinguishers, springs, landing gear struts, sharp edges, door evacuation slides.
-Closely monitor bottom time and air supply.
-Remain within no-decompression dive limits.
-Alert SUPSALV Command Center when diving is secured for the day.
-Debrief SUPSALV Command Center/NTSB/FBI upon return to port.
-Safety is Paramount!

1102-2

DIVER TARGET QUESTIONNAIRE

TARGET NUMBER(S): PS 4 0 0 0 6
LAT: 40·39·35.15 LONG: 072·39·33.44
DIVE BOAT: SBU·2 ORGANIZATION: SBU·2
DIVER'S NAME: BARTHOLOMEW COMMAND: NDSTC
DEPTH: 110 LS: 1054 RS: 1105 DATE: 2 NOV 96

TARGETS: CLEARED NOT CLEARED

TARGET DESCRIPTION

Target Type: STRAP
(Metal Structure/Wiring/PipingMechanical Components)

Length: 16" Height: N/A Width: 1"

Identifying Numbers: ~~NONE~~ TAG # W5013
(Part Numbers/Wire Numbers/Seat Row/Other Reference Numbers)

Condition:
(Fire Damage/Darkened Areas/Soot/Insulation Missing/Bent)

Documentation:
(Diver Visual/Diver Video/Rov Video/Rov Photo/Recovered Components/Electrical Wire Samples)

Describe Target: LENGTH = 16" STRAP

Sketch Target:



Notes:
-Stay clear of oxygen bottles, round fire extinguishers, springs, landing gear struts, sharp edges, door evacuation slides.
-Closely monitor bottom time and air supply.
-Remain within no-decompression dive limits.
-Alert SUPSALV Command Center when diving is secured for the day.
-Debrief SUPSALV Command Center/NTSB/FBI upon return to port.
-Safety is Paramount!

PS 40005

1102-2

DIVER TARGET QUESTIONNAIRE

TARGET NUMBER(S): PS 40005
LAT: 40·39·35.11 LONG: 072·39·29.24
DIVE BOAT: SBU·2 ORGANIZATION: SBU·2
DIVER'S NAME: ROCCA COMMAND: NDSTC
DEPTH: 112 LS: 1116 RS: 1127 DATE: 2NOV96

TARGETS: CLEARED NOT CLEARED

TARGET DESCRIPTION

Target Type: TAG # W5014 INTERIOR SKIN
(Metal Structure/Wiring/PipingMechanical Components)

Length: _____ Height: _____ Width: _____

Identifying Numbers: _____
(Part Numbers/Wire Numbers/Seat Row/Other Reference Numbers)

Condition: _____
(Fire Damage/Darkened Areas/Soot/Insulation Missing/Bent)

Documentation: _____
(Diver Visual/Diver Video/Rov Video/Rov Photo/Recovered Components/Electrical Wire Samples)

Describe Target: GREEN ADHESIVE ON UPPER PORTION*

Sketch Target:

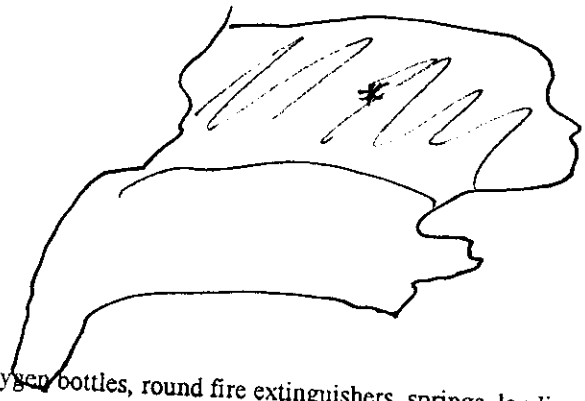

Notes
-Stay clear of oxygen bottles, round fire extinguishers, springs, landing gear struts, sharp edges, door evacuation slides.
-Closely monitor bottom time and air supply.
-Remain within no-decompression dive limits.
-Alert SUPSALV Command Center when diving is secured for the day.
-Debrief SUPSALV Command Center/NTSB/FBI upon return to port.
-Safety is Paramount!

1102-2

DIVER TARGET QUESTIONNAIRE

TARGET NUMBER: PS 20801 LAT: 40-39-26.34 LONG: 072-39-08.49
DIVE BOAT: MARINE 1 DELTA ORGANIZATION: NYSP
DIVER NAME: Tp- ANTONOVICH - Tp- BARDEN
DEPTH: 118 LS: 9:35 AM RS: 9:53 A DATE: 11-02-96

TARGET DESCRIPTION

Target Type: NEGATIVE CONTACT
(Metal Structure/Wiring/Piping/Mechanical Components)

Length: _____ Height: _____ Width: _____

Identifying Numbers: _____
(Part Numbers/Wire Numbers/Seat Row/Other Reference Numbers)

Condition: _____
(Fire Damage/Darkened Areas/Soot/Insulation Missing/Bent)

Documentation: _____
(Diver Visual/Diver Video/ROV Video/ROV Photo/Recovered Components/Electrical Wire Sample)

Describe Target: _____

Sketch Target:

Notes:

- Stay clear of oxygen bottles, round fire extinguisher bottles, springs, landing gear struts, sharp edges, door evacuation slides.
- Closely monitor bottom time and air supply.
- Remain within no-decompression dive limits.
- Alert SUPSALV Command Center when diving is secured for the day.
- Debrief SUPSALV Command Center/NTSB/FBI upon return to port.
- Safety is Paramount!

1102-25

DIVER TARGET QUESTIONNAIRE

TARGET NUMBER: PS4346 LAT: 40-39-30.46 LONG: 072-39-06.92
DIVE BOAT: MARINE 1 DELTA ORGANIZATION: NYSP
DIVER NAME: Tpr BENO - Sgt Remmato
DEPTH: 116 LS: 10:07 A RS: 10:25 DATE: 11-02-96

TARGET DESCRIPTION

Target Type: Emergency DOOR SLIDE - recovered
(Metal Structure/Wiring/Piping/Mechanical Components)

Length: 25 ft Height: _____ Width: 8 ft

Identifying Numbers: —
(Part Numbers/Wire Numbers/Seat Row/Other Reference Numbers)

Condition: Damaged
(Fire Damage/Darkened Areas/Soot/Insulation Missing/Bent)

Documentation: Diver recovery
(Diver Visual/Diver Video/ROV Video/ROV Photo/Recovered Components/Electrical Wire Sample)

Describe Target: Emergency DOOR SLIDE @ compressed gas bottle.

Sketch Target:

Notes:

- Stay clear of oxygen bottles, round fire extinguisher bottles, springs, landing gear struts, sharp edges, door evacuation slides.
- Closely monitor bottom time and air supply.
- Remain within no-decompression dive limits.
- Alert SUPSALV Command Center when diving is secured for the day.
- Debrief SUPSALV Command Center/NTSB/FBI upon return to port.
- Safety is Paramount!

1102-26

DIVER TARGET QUESTIONNAIRE

TARGET NUMBER: PS 4346 LAT: 40-39-30.46 LONG: 072-39-06.92
DIVE BOAT: MARINE DELTA ORGANIZATION: NYSP
DIVER NAME: Tpr BRONNER - Tpr KOSOWSKI
DEPTH: 116 LS: 10:47 RS: 11:04 DATE: 11-02-96

TARGET DESCRIPTION

Target Type: (1) Aluminum (2) plastic (1) honey comb recovered
(Metal Structure/Wiring/Piping/Mechanical Components)

Length: _____ Height: _____ Width: _____

Identifying Numbers: _____
(Part Numbers/Wire Numbers/Seat Row/Other Reference Numbers)

Condition: _____
(Fire Damage/Darkened Areas/Soot/Insulation Missing/Bent)

Documentation: _____
(Diver Visual/Diver Video/ROV Video/ROV Photo/Recovered Components/Electrical Wire Sample)

Describe Target: 4 Piece's
1 Honey comb piece color gray 3" x 4"
1 black piece plastic molding 6" x 2½
1 white piece plastic 4" x 4"
1 yellow piece aluminum 14" x 12" (bent)

Sketch Target:

Notes:

- Stay clear of oxygen bottles, round fire extinguisher bottles, springs, landing gear struts, sharp edges, door evacuation slides.
- Closely monitor bottom time and air supply.
- Remain within no-decompression dive limits.
- Alert SUPSALV Command Center when diving is secured for the day.
- Debrief SUPSALV Command Center/NTSB/FBI upon return to port.
- Safety is Paramount!

1102-27

DIVER TARGET QUESTIONNAIRE

TARGET NUMBER: PS 4494 LAT: 40-39-40.30 LONG: 072-39-13.82
DIVE BOAT: MARINE 1 DELTA ORGANIZATION: NYSP
DIVER NAME: SGT BARLOW - SGT KNOEFGEN
DEPTH: 113 LS: 11:41A RS: 11:59A DATE: 11-02-96

TARGET DESCRIPTION

Target Type: Negative contact
(Metal Structure/Wiring/Piping/Mechanical Components)

Length: _____ Height: _____ Width: _____

Identifying Numbers: _____
(Part Numbers/Wire Numbers/Seat Row/Other Reference Numbers)

Condition: _____
(Fire Damage/Darkened Areas/Soot/Insulation Missing/Bent)

Documentation: _____
(Diver Visual/Diver Video/ROV Video/ROV Photo/Recovered Components/Electrical Wire Sample)

Describe Target: _____

Sketch Target:

Notes:

- Stay clear of oxygen bottles, round fire extinguisher bottles, springs, landing gear struts, sharp edges, door evacuation slides.
- Closely monitor bottom time and air supply.
- Remain within no-decompression dive limits.
- Alert SUPSALV Command Center when diving is secured for the day.
- Debrief SUPSALV Command Center/NTSB/FBI upon return to port.
- Safety is Paramount!

1102-2

DIVER TARGET QUESTIONNAIRE

[illegible] NUMBER(S): PS 20536 BONUS
[illegible] 40 39 42.77 LONG: 072 38 57.46
[illegible] BOAT: ORGANIZATION:
DIVER NAME: EOD 5 COMMAND:
[illegible] 116 LS: 1133 RS: 1150 DATE: 2 NOV 96

TARGETS: CLEARED NOT CLEARED

TARGET DESCRIPTION

Target Type: NONE
(Metal Structure/Wiring/PipingMechanical Components)

[illegible] Height: Width:

Identifying Numbers:
(Part Numbers/Wire Numbers/Seat Row/Other Reference Numbers)

Condition:
([illegible] Damage/Darkened Areas/Soot/Insulation Missing/Bent)

Documentation:
([illegible] Visual/Diver Video/Rov Video/Rov Photo/Recovered Components/Electrical Wire Samples)

[illegible] Target:

Sketch Target:

[illegible]
[illegible] of oxygen bottles, round fire extinguishers, springs, landing gear struts, sharp edges, door evacuation slides.
-Closely monitor bottom time and air supply.
-Remain within no-decompression dive limits.
-Alert SUPSALV Command Center when diving is secured for the day.
-Debrief SUPSALV Command Center/NTSB/FBI upon return to port.
-Safety is Paramount!

1102-29

DIVER TARGET QUESTIONNAIRE

ARG NUMBER(S): PS 20845 (NYSP)
AT 40 39 25.70 LONG: 072 39 21.68
DIVE BOAT: EOD 5 ORGANIZATION:
DIVER NAME: NELSON COMMAND:
DEPT: 119 LS: 1171 RS: 1121 DATE: 2 NOV 96

TARGETS: CLEARED NOT CLEARED

TARGET DESCRIPTION

Target Type NONE
Metal Structure/Wiring/PipingMechanical Components)

Height: Width:

Identifying Numbers:
Part Numbers/Wire Numbers/Seat Row/Other Reference Numbers)

Condition
Fire Damage/Darkened Areas/Soot/Insulation Missing/Bent)

Documentation:
Diver Visual/Diver Video/Rov Video/Rov Photo/Recovered Components/Electrical Wire Samples)

Description Target:

Sketch Target:

Notes:
-Stay clear of oxygen bottles, round fire extinguishers, springs, landing gear struts, sharp edges, door evacuation slides.
-Closely monitor bottom time and air supply.
-Remain within no-decompression dive limits.
-Alert SUPSALV Command Center when diving is secured for the day.
-Debrief SUPSALV Command Center/NTSB/FBI upon return to port.
-Safety Paramount!

1102-30

DIVER TARGET QUESTIONNAIRE

TARGET NUMBER(S): PS 20854

LAT: 40 39 24.09 LONG: 072 40 29.70

VESSEL/BOAT: EOD 5 ORGANIZATION:

DIVER NAME: ~~[illegible]~~ HARTIN EL COMMAND:

DEPTH: 119 LS: 1042 RS: 1054 DATE: 2 NOV 96

TARGETS: **CLEARED** **NOT CLEARED**

TARGET DESCRIPTION

Target Type: NONE

Metal Structure/Wiring/PipingMechanical Components)

Size: Height: Width:

Identifying Numbers:

Part Numbers/Wire Numbers/Seat Row/Other Reference Numbers)

Condition:

Fire Damage/Darkened Areas/Soot/Insulation Missing/Bent)

Orientation:

Visual/Diver Video/Rov Video/Rov Photo/Recovered Components/Electrical Wire Samples)

Closest Target:

Sketch Target:

Notes:

-Stay clear of oxygen bottles, round fire extinguishers, springs, landing gear struts, sharp edges, doors, evacuation slides.

-Closely monitor bottom time and air supply.

-Remain within no-decompression dive limits.

-Alert SUPSALV Command Center when diving is secured for the day.

-Debrief SUPSALV Command Center/NTSB/FBI upon return to port.

-Safety Paramount!

1102-31

DIVER TARGET QUESTIONNAIRE

TARGET NUMBER(S): PS 21056
LAT: 40 39 26.54 LONG: 072 40 14.24
DIVE BOAT: BOD 5 ORGANIZATION:
DIVER'S NAME: MARTINEZ COMMAND:
DEPT: 118 LS: 1023 RS: 1033 DATE: 2 NOV 96

TARGETS: CLEARED NOT CLEARED

TARGET DESCRIPTION

Target Type: NONE
(Metal Structure/Wiring/PipingMechanical Components)

Length: Height: Width:

Identifying Numbers:
(Part Numbers/Wire Numbers/Seat Row/Other Reference Numbers)

Condition:
(Fire Damage/Darkened Areas/Soot/Insulation Missing/Bent)

Documentation:
(Diver Visual/Diver Video/Rov Video/Rov Photo/Recovered Components/Electrical Wire Samples)

Description Target

Retrieval Target:

Notes:
- Stay clear of oxygen bottles, round fire extinguishers, springs, landing gear struts, sharp edges, door vacuation slides.
- Closely monitor bottom time and air supply.
- Remain within no-decompression dive limits.
- Alert SUPSALV Command Center when diving is secured for the day.
- Debrief SUPSALV Command Center/NTSB/FBI upon return to port.
- Safety is Paramount!

1102-3

DIVER TARGET QUESTIONNAIRE

TARGET NUMBER(S): PS 40009
LAT: 4039 33.70 LONG: 072 40 21.43
DIVE BOAT: EOD 5 ORGANIZATION:
DIVER NAME: SMAISTRLA COMMAND:
DEPTH: 117 LS: 0552 RS: 1009 DATE: 2 NOV 96

TARGETS: **CLEARED** **NOT CLEARED**

TARGET DESCRIPTION

Target Type: NONE
(Metal Structure/Wiring/PipingMechanical Components)

Length: Height: Width:

Identifying Numbers:
(Part Numbers/Wire Numbers/Seat Row/Other Reference Numbers)

Condition:
(Fire Damage/Darkened Areas/Soot/Insulation Missing/Bent)

Documentation:
(Visual/Diver Video/Rov Video/Rov Photo/Recovered Components/Electrical Wire Samples)

Closest Target:

Farthest Target:

Notes:
-Stay clear of oxygen bottles, round fire extinguishers, springs, landing gear struts, sharp edges, door evacuation slides.
-Closely monitor bottom time and air supply.
-Remain within no-decompression dive limits.
-Alert SUPSALV Command Center when diving is secured for the day.
-Debrief SUPSALV Command Center/NTSB/FBI upon return to port.
-Safety is Paramount!

1102-33

DIVER TARGET QUESTIONNAIRE

TARGET NUMBER(S): PS 4379
LAT: 40 39 35.51 LONG: 072-40 26.05
DIVE BOAT: EOD 5 ORGANIZATION:
DIVER NAME: SMAISTRLA COMMAND:
DEPTH: 112 LS: 0939 RS: 0944 DATE: 2 NOV 96

TARGETS: CLEARED NOT CLEARED

TARGET DESCRIPTION

Target Type: NONE
(Metal Structure/Wiring/PipingMechanical Components)

Size: Height: Width:

Identification Numbers:
(Part Numbers/Wire Numbers/Seat Row/Other Reference Numbers)

Condition:
(Fire Damage/Darkened Areas/Soot/Insulation Missing/Bent)

Documentation:
(Personal/Diver Video/Rov Video/Rov Photo/Recovered Components/Electrical Wire Samples)

Possible Target:

Sketch Target:

Notes:
-Stay clear of oxygen bottles, round fire extinguishers, springs, landing gear struts, sharp edges, door evacuation slides.
-Closely monitor bottom time and air supply.
-Remain within no-decompression dive limits.
-Alert SUPSALV Command Center when diving is secured for the day.
-Debrief SUPSALV Command Center/NTSB/FBI upon return to port.
-Safety is Paramount!

1102-34

DIVER TARGET QUESTIONNAIRE

AREA NUMBER(S): PS 40033
LAT: 40 39 35.77 LONG: 072 40 17.26
DIVE BOAT: EODS ORGANIZATION:
DIVER'S NAME: STALLINGS COMMAND:
DIVE #: 117 LS: 0911 RS: 0921 DATE: 2 NOV 96

TARGETS: **CLEARED** **NOT CLEARED**

TARGET DESCRIPTION

Target Type: KONZ
(Metal Structure/Wiring/PipingMechanical Components)

Size: Height: Width:

Identifying Numbers:
(Part Numbers/Wire Numbers/Seat Row/Other Reference Numbers)

Condition:
(Fire Damage/Darkened Areas/Soot/Insulation Missing/Bent)

Documentation:
(Diver Visual/Diver Video/Rov Video/Rov Photo/Recovered Components/Electrical Wire Samples)

Describe Target:

Sketch Target:

Note:
-Stay clear of oxygen bottles, round fire extinguishers, springs, landing gear struts, sharp edges, door evacuation slides.
-Closely monitor bottom time and air supply.
-Remain within no-decompression dive limits.
-Alert SUPSALV Command Center when diving is secured for the day.
-Debrief SUPSALV Command Center/NTSB/FBI upon return to port.
-Safety is Paramount!

1102-35

DIVER TARGET QUESTIONNAIRE

TARGET NUMBER(S): PS 21001 / 21002
LAT: 40 39 - 31.29 LONG: 072 40 02.34
DIVE BOAT: EOD 5 ORGANIZATION:
DIVER'S NAME: STALLINGS COMMAND:
DEPTH: 110 LS: 0844 RS: 0853 DATE: 2 NOV 96

TARGETS: CLEARED NOT CLEARED

TARGET DESCRIPTION

Target Type: NONE
(Metal Structure/Wiring/PipingMechanical Components)

Length: Height: Width:

Identifying Numbers:
(Part Numbers/Wire Numbers/Seat Row/Other Reference Numbers)

Condition:
(Fire Damage/Darkened Areas/Soot/Insulation Missing/Bent)

Documentation:
(Diver Visual/Diver Video/Rov Video/Rov Photo/Recovered Components/Electrical Wire Samples)

Describe Target:

Sketch Target:

Notes

-Stay clear of oxygen bottles, round fire extinguishers, springs, landing gear struts, sharp edges, door evacuation slides.
-Closely monitor bottom time and air supply.
-Remain within no-decompression dive limits.
-Alert SUPSALV Command Center when diving is secured for the day.
-Debrief SUPSALV Command Center/NTSB/FBI upon return to port.
-Safety is Paramount!

1102-36

M/v Marion C.II

~~USS GRAPPLE~~ / DEEP DRONE OPERATIONS

Date: 11-2-96	Dive No: 123
Time: 12:45	Tape No: 58
Report No: A1-567	PS Target No: A535234

	Latitude (N)	Longitude (W)
Vessel Position	40 38 44.95	72 35 13.97
Target Position	40 38 42.20	72 35 23.88

	Range	Bearing
Rng/Brg to Basket		

FBI Tag No:

Target Description: NOTHING FOUND

Target Illustration:

1102-836

USS GRAPPLE / DEEP DRONE OPERATIONS

Date: 11-2-96	Dive No: 123
Time: 1215	Tape No: 58
Report No: A1-567	PS Target No: A535234

	Latitude (N)	Longitude (W)
Vessel Position	40 38 44.95	72 35 13.97
Target Position	40 38 42.20	72 35 23.88
	Range	Bearing
Rng/Brg to Basket		

FBI Tag No:

Target Description: NOTHING FOUND

Target Illustration:

1102-37

DIVER TARGET QUESTIONNAIRE

TARGET NUMBER(S): AS 35184
LAT: 40-39-10.76 LONG: 072-40-38.28
DIVE BOAT: EOD 2 ORGANIZATION: EODMU-2
DEPTH: 120 LS: 0847 RS: 0855 DATE: 02 Nov 96

TARGETS: CLEARED NOT CLEARED

TARGET DESCRIPTION

Target Type: N/A
(Metal Structure/Wiring/PipingMechanical Components)

Length: Height: Width:

Identifying Numbers: N/A
(Part Numbers/Wire Numbers/Seat Row/Other Reference Numbers)

Condition: N/A
(Fire Damage/Darkened Areas/Soot/Insulation Missing/Bent)

Documentation: Diver Visual
(Diver Visual/Diver Video/Rov Video/Rov Photo/Recovered Components/Electrical Wire Samples)

Describe Target: N/A

Sketch Target:

Notes:
-Stay clear of oxygen bottles, round fire extinguishers, springs, landing gear struts, sharp edges, door evacuation slides.
-Closely monitor bottom time and air supply.
-Remain within no-decompression dive limits.
-Alert SUPSALV Command Center when diving is secured for the day.
-Debrief SUPSALV Command Center/NTSB/FBI upon return to port.
-Safety is Paramount!

1102-39

DIVER TARGET QUESTIONNAIRE

TARGET NUMBER(S): AJ 35197
LAT: 40-39-11.27 LONG: 072-40-30.72
DIVE BOAT: 1300 2 ORGANIZATION: EODMU-2
DEPTH: 120 LS: 0859 RS: 0906 DATE: 2 Nov 96

TARGETS: CLEARED NOT CLEARED

TARGET DESCRIPTION

Target Type: Non - A/C
(Metal Structure/Wiring/PipingMechanical Components)

Length: Height: Width:

Identifying Numbers: N/A
(Part Numbers/Wire Numbers/Seat Row/Other Reference Numbers)

Condition: N/A
(Fire Damage/Darkened Areas/Soot/Insulation Missing/Bent)

Documentation: Diver Visual
(Diver Visual/Diver Video/Rov Video/Rov Photo/Recovered Components/Electrical Wire Samples)

Describe Target: Anchor cable

Sketch Target:

Notes:
-Stay clear of oxygen bottles, round fire extinguishers, springs, landing gear struts, sharp edges, door evacuation slides.
-Closely monitor bottom time and air supply.
-Remain within no-decompression dive limits.
-Alert SUPSALV Command Center when diving is secured for the day.
-Debrief SUPSALV Command Center/NTSB/FBI upon return to port.
-Safety is Paramount!

1102-39

DIVER TARGET QUESTIONNAIRE

TARGET NUMBER(S): AJ 35141
LAT: 40-39-04.36 LONG: 072-40-25.77
DIVE BOAT: EOO 2 ORGANIZATION: EOOMV-2
DEPTH: 120 LS: 0911 RS: 0919 DATE: 02 Nov 96

TARGETS: CLEARED NOT CLEARED

TARGET DESCRIPTION

Target Type: N/A
(Metal Structure/Wiring/PipingMechanical Components)

Length: Height: Width:

Identifying Numbers: N/A
(Part Numbers/Wire Numbers/Seat Row/Other Reference Numbers)

Condition: N/A
(Fire Damage/Darkened Areas/Soot/Insulation Missing/Bent)

Documentation: Diver Visual
(Diver Visual/Diver Video/Rov Video/Rov Photo/Recovered Components/Electrical Wire Samples)

Describe Target: N/A

Sketch Target:

Notes:
-Stay clear of oxygen bottles, round fire extinguishers, springs, landing gear struts, sharp edges, door evacuation slides.
-Closely monitor bottom time and air supply.
-Remain within no-decompression dive limits.
-Alert SUPSALV Command Center when diving is secured for the day.
-Debrief SUPSALV Command Center/NTSB/FBI upon return to port.
-Safety is Paramount!

1102-40

DIVER TARGET QUESTIONNAIRE

TARGET NUMBER(S): AJ 35342
LAT: 40-38-35.45 LONG: 072-40-19.15
DIVE BOAT: EOD 2 ORGANIZATION: EODMU-2
DEPTH: 120 LS: 0926 RS: 0932 DATE: 02 Nov96

TARGETS: CLEARED NOT CLEARED

TARGET DESCRIPTION

Target Type: N/A
(Metal Structure/Wiring/PipingMechanical Components)

Length: Height: Width:

Identifying Numbers: N/A
(Part Numbers/Wire Numbers/Seat Row/Other Reference Numbers)

Condition: N/A
(Fire Damage/Darkened Areas/Soot/Insulation Missing/Bent)

Documentation: Diver Visual
(Diver Visual/Diver Video/Rov Video/Rov Photo/Recovered Components/Electrical Wire Samples)

Describe Target: Clams

Sketch Target:

Notes:
-Stay clear of oxygen bottles, round fire extinguishers, springs, landing gear struts, sharp edges, door evacuation slides.
-Closely monitor bottom time and air supply.
-Remain within no-decompression dive limits.
-Alert SUPSALV Command Center when diving is secured for the day.
-Debrief SUPSALV Command Center/NTSB/FBI upon return to port.
-Safety is Paramount!

1102-41

DIVER TARGET QUESTIONNAIRE

TARGET NUMBER(S): AS 35344
LAT: 40-38-32.05 LONG: 072-40-29.59
DIVE BOAT: GRD 2 ORGANIZATION: GOOMU-2
DEPTH: 120 LS: 0940 RS: 0946 DATE: 02 NOV 96

TARGETS: CLEARED NOT CLEARED

TARGET DESCRIPTION

Target Type: N/A
(Metal Structure/Wiring/PipingMechanical Components)

Length: Height: Width:

Identifying Numbers: N/A
(Part Numbers/Wire Numbers/Seat Row/Other Reference Numbers)

Condition: N/A
(Fire Damage/Darkened Areas/Soot/Insulation Missing/Bent)

Documentation: Diver Visual
(Diver Visual/Diver Video/Rov Video/Rov Photo/Recovered Components/Electrical Wire Samples)

Describe Target: Clam bed / Sponges

Sketch Target:

Notes:
-Stay clear of oxygen bottles, round fire extinguishers, springs, landing gear struts, sharp edges, door evacuation slides.
-Closely monitor bottom time and air supply.
-Remain within no-decompression dive limits.
-Alert SUPSALV Command Center when diving is secured for the day.
-Debrief SUPSALV Command Center/NTSB/FBI upon return to port.
-Safety is Paramount!

35296

1102-4

DIVER TARGET QUESTIONNAIRE

TARGET NUMBER(S): AJ 35296
LAT: 40-38-41.03 LONG: 07a-40-43.32
DIVE BOAT: EGO 2 ORGANIZATION: EGO MUA
DEPTH: 120 LS: 0953 RS: 1001 DATE: 02 Nov 96

TARGETS: CLEARED NOT CLEARED

TARGET DESCRIPTION

Target Type: N/A
(Metal Structure/Wiring/PipingMechanical Components)

Length: Height: Width:

Identifying Numbers: N/A
(Part Numbers/Wire Numbers/Seat Row/Other Reference Numbers)

Condition: N/A
(Fire Damage/Darkened Areas/Soot/Insulation Missing/Bent)

Documentation: Diver Visual
(Diver Visual/Diver Video/Rov Video/Rov Photo/Recovered Components/Electrical Wire Samples)

Describe Target: Clams

Sketch Target:

Notes:
-Stay clear of oxygen bottles, round fire extinguishers, springs, landing gear struts, sharp edges, door evacuation slides.
-Closely monitor bottom time and air supply.
-Remain within no-decompression dive limits.
-Alert SUPSALV Command Center when diving is secured for the day.
-Debrief SUPSALV Command Center/NTSB/FBI upon return to port.
-Safety is Paramount!

1102-43

DIVER TARGET QUESTIONNAIRE

TARGET NUMBER(S): 12850.SP/856
LAT: 40-38-33.35 LONG: 072-40-43.32
DIVE BOAT: EOD 2 ORGANIZATION: EODMU-2
DEPTH: 120 LS: 1022 RS: 1030 DATE: 02 Nov 96

TARGETS: CLEARED NOT CLEARED

TARGET DESCRIPTION

Target Type: N/A
(Metal Structure/Wiring/PipingMechanical Components)

Length: Height: Width:

Identifying Numbers: N/A
(Part Numbers/Wire Numbers/Seat Row/Other Reference Numbers)

Condition: N/A
(Fire Damage/Darkened Areas/Soot/Insulation Missing/Bent)

Documentation: Diver Visual
(Diver Visual/Diver Video/Rov Video/Rov Photo/Recovered Components/Electrical Wire Samples)

Describe Target: Clams / Sponges

Sketch Target:

Notes:
-Stay clear of oxygen bottles, round fire extinguishers, springs, landing gear struts, sharp edges, door evacuation slides.
-Closely monitor bottom time and air supply.
-Remain within no-decompression dive limits.
-Alert SUPSALV Command Center when diving is secured for the day.
-Debrief SUPSALV Command Center/NTSB/FBI upon return to port.
-Safety is Paramount!

1102-4

DIVER TARGET QUESTIONNAIRE

TARGET NUMBER(S): PS 20542
LAT: 40-39-44.43 LONG: 072-39-22.05
DIVE BOAT: EOD 2 ORGANIZATION: EODMU-2
DEPTH: 120 LS: 1041 RS: 1049 DATE: 08 Nov 96

TARGETS: CLEARED NOT CLEARED

TARGET DESCRIPTION

Target Type: N/A
(Metal Structure/Wiring/PipingMechanical Components)

Length: Height: Width:

Identifying Numbers: N/A
(Part Numbers/Wire Numbers/Seat Row/Other Reference Numbers)

Condition: N/A
(Fire Damage/Darkened Areas/Soot/Insulation Missing/Bent)

Documentation: Diver Visual
(Diver Visual/Diver Video/Rov Video/Rov Photo/Recovered Components/Electrical Wire Samples)

Describe Target: N/A

Sketch Target:

Notes:
-Stay clear of oxygen bottles, round fire extinguishers, springs, landing gear struts, sharp edges, door evacuation slides.
-Closely monitor bottom time and air supply.
-Remain within no-decompression dive limits.
-Alert SUPSALV Command Center when diving is secured for the day.
-Debrief SUPSALV Command Center/NTSB/FBI upon return to port.
-Safety is Paramount!

1102-45

DIVER TARGET QUESTIONNAIRE

TARGET NUMBER: PS 20327 LAT: 40 39 31.09 LONG: 72 40 26.36
DIVE BOAT: Suffolk J ORGANIZATION: SCPD + FBI
DIVER NAME: Salmo + Barnett
DEPTH: 114 LS: 1108 RS: 1134 DATE: 11-2-96

TARGET DESCRIPTION

Target Type: _____
(Metal Structure/Wiring/Piping/Mechanical Components)

Length: _____ Height: _____ Width: _____

Identifying Numbers: _____
(Part Numbers/Wire Numbers/Seat Row/Other Reference Numbers)

Condition: _____
(Fire Damage/Darkened Areas/Soot/Insulation Missing/Bent)

Documentation: _____
(Diver Visual/Diver Video/ROV Video/ROV Photo/Recovered Components/Electrical Wire Sample)

Describe Target: TARGET CLEARED
No debris.
Target was a sponge

Sketch Target:

Notes:

- Stay clear of oxygen bottles, round fire extinguisher bottles, springs, landing gear struts, sharp edges, door evacuation slides.
- Closely monitor bottom time and air supply.
- Remain within no-decompression dive limits.
- Alert SUPSALV Command Center when diving is secured for the day.
- Debrief SUPSALV Command Center/NTSB/FBI upon return to port.
- Safety is Paramount!

1102-96

DIVER TARGET QUESTIONNAIRE

TARGET NUMBER: PS20795 LAT: 40 39 28.12 LONG: 72 40 42.92
DIVE BOAT: Suffolk J ORGANIZATION: FBI - SCPD
DIVER NAME: BURKES + TYMS
DEPTH: 115 LS: 0949 RS: 1011 DATE: 11-2-96

TARGET DESCRIPTION

Target Type: NONE
(Metal Structure/Wiring/Piping/Mechanical Components)

Length: _____ Height: _____ Width: _____

Identifying Numbers: _____
(Part Numbers/Wire Numbers/Seat Row/Other Reference Numbers)

Condition: _____
(Fire Damage/Darkened Areas/Soot/Insulation Missing/Bent)

Documentation: _____
(Diver Visual/Diver Video/ROV Video/ROV Photo/Recovered Components/Electrical Wire Sample)

Describe Target: TARGET CLEARED - NO debris.
Target was three large clams with strong SONAR echo.

Sketch Target:



Notes:

- Stay clear of oxygen bottles, round fire extinguisher bottles, springs, landing gear struts, sharp edges, door evacuation slides.
- Closely monitor bottom time and air supply.
- Remain within no-decompression dive limits.
- Alert SUPSALV Command Center when diving is secured for the day.
- Debrief SUPSALV Command Center/NTSB/FBI upon return to port.
- Safety is Paramount!

1102-47

DIVER TARGET QUESTIONNAIRE

TARGET NUMBER: PS 20829 LAT: 40 39 28.76 LONG: 72 40 39.56
DIVE BOAT: Suffolk J ORGANIZATION: SCPD + FBI
DIVER NAME: Murray + Gliganic
DEPTH: 115 LS: 1625 RS: 1632 DATE: 11-2-96

TARGET DESCRIPTION

Target Type: Plastic Pipe fragment
(Metal Structure/Wiring/Piping/Mechanical Components)

Length: 3" Height: 2" Width: 2"

Identifying Numbers: None
(Part Numbers/Wire Numbers/Seat Row/Other Reference Numbers)

Condition: broke
(Fire Damage/Darkened Areas/Soot/Insulation Missing/Bent)

Documentation:
(Diver Visual/Diver Video/ROV Video/ROV Photo/Recovered Components/Electrical Wire Sample)

Describe Target:

Sketch Target: TARGET CLEARED

Notes:

- Stay clear of oxygen bottles, round fire extinguisher bottles, springs, landing gear struts, sharp edges, door evacuation slides.
- Closely monitor bottom time and air supply.
- Remain within no-decompression dive limits.
- Alert SUPSALV Command Center when diving is secured for the day.
- Debrief SUPSALV Command Center/NTSB/FBI upon return to port.
- Safety is Paramount!

DIVER TARGET QUESTIONNAIRE

TARGET NUMBER: PS 20830 LAT: 40°39'30.46" LONG: 072°40'43.34"
DIVE BOAT: Suffolk Juliette ORGANIZATION: SCPD Juliette
DIVER NAME: Tarolli, Solntzeff
DEPTH: 115 LS: 0909 RS: 0938 DATE: 11/2/96

TARGET DESCRIPTION

Target Type: Metal structure
(Metal Structure/Wiring/Piping/Mechanical Components)

Length: ✓ Height: — Width: —

Identifying Numbers (1)-1621011-21 (2)-WS44902
(Part Numbers/Wire Numbers/Seat Row/Other Reference Numbers)

Condition: BENT
(Fire Damage/Darkened Areas/Soot/Insulation Missing/Bent)

Documentation:
(Diver Visual/Diver Video/ROV Video/ROV Photo/Recovered Components/Electrical Wire Sample)

Describe Target:

(1) Sketch Target:



(2)

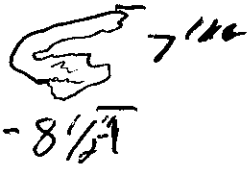

Notes:

- Stay clear of oxygen bottles, round fire extinguisher bottles, springs, landing gear struts, sharp edges, door evacuation slides.
- Closely monitor bottom time and air supply.
- Remain within no-decompression dive limits.
- Alert SUPSALV Command Center when diving is secured for the day.
- Debrief SUPSALV Command Center/NTSB/FBI upon return to port.
- Safety is Paramount!

1102-49

DIVER TARGET QUESTIONNAIRE

TARGET NUMBER(S): PS 2059
LAT: 40-39-51.13 LONG: 072-39-23.98
DIVE BOAT: EOD-4 ORGANIZATION: NAVY
DIVER'S NAME: SPIRES COMMAND: PC NDSTC
DEPTH: 117 LS: 0850 RS: 0901 DATE: 2 NOV 96

TARGETS: CLEARED NOT CLEARED

TARGET DESCRIPTION

Target Type: NONE
(Metal Structure/Wiring/PipingMechanical Components)

Length: _____ Height: _____ Width: _____

Identifying Numbers: _____
(Part Numbers/Wire Numbers/Seat Row/Other Reference Numbers)

Condition: _____
(Fire Damage/Darkened Areas/Soot/Insulation Missing/Bent)

Documentation: _____
(Diver Visual/Diver Video/Rov Video/Rov Photo/Recovered Components/Electrical Wire Samples)

Describe Target: _____

Sketch Target:

Notes:
-Stay clear of oxygen bottles, round fire extinguishers, springs, landing gear struts, sharp edges, door evacuation slides.
-Closely monitor bottom time and air supply.
-Remain within no-decompression dive limits.
-Alert SUPSALV Command Center when diving is secured for the day.
-Debrief SUPSALV Command Center/NTSB/FBI upon return to port.
-Safety is Paramount!

1102-5

DIVER TARGET QUESTIONNAIRE

TARGET NUMBER(S): PS 4782, ~~PS 2059~~
LAT: 40-39-53.58 LONG: 072-39-19.23
DIVE BOAT: EOD-4 ORGANIZATION: NAVY
DIVER'S NAME: SPIRES COMMAND: PC NDSTC
DEPTH: 117 LS: 0830 RS: 0842 DATE: 2 NOV-96

TARGETS: CLEARED NOT CLEARED

TARGET DESCRIPTION

Target Type: NONE
(Metal Structure/Wiring/PipingMechanical Components)

Length: Height: Width:

Identifying Numbers:
(Part Numbers/Wire Numbers/Seat Row/Other Reference Numbers)

Condition:
(Fire Damage/Darkened Areas/Soot/Insulation Missing/Bent)

Documentation:
(Diver Visual/Diver Video/Rov Video/Rov Photo/Recovered Components/Electrical Wire Samples)

Describe Target:

Sketch Target:

Notes:
-Stay clear of oxygen bottles, round fire extinguishers, springs, landing gear struts, sharp edges, door evacuation slides.
-Closely monitor bottom time and air supply.
-Remain within no-decompression dive limits.
-Alert SUPSALV Command Center when diving is secured for the day.
-Debrief SUPSALV Command Center/NTSB/FBI upon return to port.
-Safety is Paramount!

1102-51

DIVER TARGET QUESTIONNAIRE

TARGET NUMBER(S): PS 20459
LAT: 40-39-49.34 LONG: 072-39-32.84
DIVE BOAT: EOD-4 ORGANIZATION: NAVY
DIVER'S NAME: LIZANA COMMAND: PC NDSTC
DEPTH: 120 LS: 0915 RS: 0927 DATE: 2 NOV 96

TARGETS: CLEARED NOT CLEARED

TARGET DESCRIPTION

Target Type: NONE
(Metal Structure/Wiring/PipingMechanical Components)

Length: Height: Width:

Identifying Numbers:
(Part Numbers/Wire Numbers/Seat Row/Other Reference Numbers)

Condition:
(Fire Damage/Darkened Areas/Soot/Insulation Missing/Bent)

Documentation:
(Diver Visual/Diver Video/Rov Video/Rov Photo/Recovered Components/Electrical Wire Samples)

Describe Target:

Sketch Target:

Notes:
-Stay clear of oxygen bottles, round fire extinguishers, springs, landing gear struts, sharp edges, door evacuation slides.
-Closely monitor bottom time and air supply.
-Remain within no-decompression dive limits.
-Alert SUPSALV Command Center when diving is secured for the day.
-Debrief SUPSALV Command Center/NTSB/FBI upon return to port.
-Safety is Paramount!

1102-5V

DIVER TARGET QUESTIONNAIRE

TARGET NUMBER(S): PS 20582
LAT: 40-39-49.83 LONG: 072-39-30.89
DIVE BOAT: EOD-4 ORGANIZATION: NAVY
DIVER'S NAME: LIZANA COMMAND: PC NDSTC
DEPTH: 120 LS: 0935 RS: 0944 DATE: 2 NOV 96

TARGETS: CLEARED NOT CLEARED

TARGET DESCRIPTION

Target Type: NONE
(Metal Structure/Wiring/PipingMechanical Components)

Length: Height: Width:

Identifying Numbers:
(Part Numbers/Wire Numbers/Seat Row/Other Reference Numbers)

Condition:
(Fire Damage/Darkened Areas/Soot/Insulation Missing/Bent)

Documentation:
(Diver Visual/Diver Video/Rov Video/Rov Photo/Recovered Components/Electrical Wire Samples)

Describe Target:

Sketch Target:

Notes:
-Stay clear of oxygen bottles, round fire extinguishers, springs, landing gear struts, sharp edges, door evacuation slides.
-Closely monitor bottom time and air supply.
-Remain within no-decompression dive limits.
-Alert SUPSALV Command Center when diving is secured for the day.
-Debrief SUPSALV Command Center/NTSB/FBI upon return to port.
-Safety is Paramount!

1102-53

DIVER TARGET QUESTIONNAIRE

TARGET NUMBER(S): PS 20543
LAT: 40-39-42.74 LONG: 072-39-44.72
DIVE BOAT: ORGANIZATION: NAVY
DIVER'S NAME: H ANNERS COMMAND: PD NDSTC
DEPTH: 117 LS: 0950 RS: 1001 DATE: 2 NOV 96

TARGETS: **CLEARED** **NOT CLEARED**

TARGET DESCRIPTION

Target Type: NONE
(Metal Structure/Wiring/PipingMechanical Components)

Length: Height: Width:

Identifying Numbers:
(Part Numbers/Wire Numbers/Seat Row/Other Reference Numbers)

Condition:
(Fire Damage/Darkened Areas/Soot/Insulation Missing/Bent)

Documentation:
(Diver Visual/Diver Video/Rov Video/Rov Photo/Recovered Components/Electrical Wire Samples)

Describe Target:

Sketch Target:

Notes:
-Stay clear of oxygen bottles, round fire extinguishers, springs, landing gear struts, sharp edges, door evacuation slides.
-Closely monitor bottom time and air supply.
-Remain within no-decompression dive limits.
-Alert SUPSALV Command Center when diving is secured for the day.
-Debrief SUPSALV Command Center/NTSB/FBI upon return to port.
-Safety is Paramount!

1102-54

DIVER TARGET QUESTIONNAIRE

TARGET NUMBER(S): PS40363
LAT: 40-39-39.87 LONG: 072-39-40.15
DIVE BOAT: EOD-4 ORGANIZATION: NAVY
DIVER'S NAME: HANNERS COMMAND: PC NDSTC
DEPTH: 117 LS: 1010 RS: 1018 DATE: 2 NOV 96

TARGETS: CLEARED NOT CLEARED

TARGET DESCRIPTION

Target Type: NONE
(Metal Structure/Wiring/PipingMechanical Components)

Length: Height: Width:

Identifying Numbers:
(Part Numbers/Wire Numbers/Seat Row/Other Reference Numbers)

Condition:
(Fire Damage/Darkened Areas/Soot/Insulation Missing/Bent)

Documentation:
(Diver Visual/Diver Video/Rov Video/Rov Photo/Recovered Components/Electrical Wire Samples)

Describe Target:

Sketch Target:

Notes:
-Stay clear of oxygen bottles, round fire extinguishers, springs, landing gear struts, sharp edges, door evacuation slides.
-Closely monitor bottom time and air supply.
-Remain within no-decompression dive limits.
-Alert SUPSALV Command Center when diving is secured for the day.
-Debrief SUPSALV Command Center/NTSB/FBI upon return to port.
-Safety is Paramount!

1102-55

DIVER TARGET QUESTIONNAIRE

TARGET NUMBER(S): PS40007
LAT: 40-39-35.52 LONG: 072-39-40.61
DIVE BOAT: ORGANIZATION: NAVY
DIVER'S NAME: JALBERT COMMAND: PC NDSTC
DEPTH: 122 LS: 1035 RS: 1045 DATE: 2 NOV 96

TARGETS: CLEARED NOT CLEARED

TARGET DESCRIPTION

Target Type: NONE
(Metal Structure/Wiring/PipingMechanical Components)

Length: Height: Width:

Identifying Numbers:
(Part Numbers/Wire Numbers/Seat Row/Other Reference Numbers)

Condition:
(Fire Damage/Darkened Areas/Soot/Insulation Missing/Bent)

Documentation:
(Diver Visual/Diver Video/Rov Video/Rov Photo/Recovered Components/Electrical Wire Samples)

Describe Target:

Sketch Target:

Notes:
-Stay clear of oxygen bottles, round fire extinguishers, springs, landing gear struts, sharp edges, door evacuation slides.
-Closely monitor bottom time and air supply.
-Remain within no-decompression dive limits.
-Alert SUPSALV Command Center when diving is secured for the day.
-Debrief SUPSALV Command Center/NTSB/FBI upon return to port.
-Safety is Paramount!

1102-56

DIVER TARGET QUESTIONNAIRE

TARGET NUMBER(S): PS 20457
LAT: 40-39-49.02 LONG: 072-39-24.29
DIVE BOAT: EOD-4 ORGANIZATION: NAVY
DIVER'S NAME: CRAIG COMMAND: PC NPSTC
DEPTH: 120 LS: 1100 RS: 1110 DATE: 2 NOV 96

TARGETS: CLEARED **NOT CLEARED**

TARGET DESCRIPTION

Target Type: NONE
(Metal Structure/Wiring/PipingMechanical Components)

Length: Height: Width:

Identifying Numbers:
(Part Numbers/Wire Numbers/Seat Row/Other Reference Numbers)

Condition:
(Fire Damage/Darkened Areas/Soot/Insulation Missing/Bent)

Documentation:
(Diver Visual/Diver Video/Rov Video/Rov Photo/Recovered Components/Electrical Wire Samples)

Describe Target:

Sketch Target:

Notes:
-Stay clear of oxygen bottles, round fire extinguishers, springs, landing gear struts, sharp edges, door evacuation slides.
-Closely monitor bottom time and air supply.
-Remain within no-decompression dive limits.
-Alert SUPSALV Command Center when diving is secured for the day.
-Debrief SUPSALV Command Center/NTSB/FBI upon return to port.
-Safety is Paramount!

1102-51

DIVER TARGET QUESTIONNAIRE

TARGET NUMBER(S): PS46266
LAT 40-39-40.85 LONG: 072-38-59.69
DIVE BOAT: EOD-4 ORGANIZATION: NAVY
DIVER'S NAME: GRAIG COMMAND: PC NDSTC
DEPTH: 120 LS: 1115 RS: 1125 DATE: 2 NOV 96

TARGETS: **CLEARED** **NOT CLEARED**

TARGET DESCRIPTION

Target Type: NONE
(Metal Structure/Wiring/PipingMechanical Components)

Length:_____ Height:_____ Width:_____

Identifying Numbers:_____
(Part Numbers/Wire Numbers/Seat Row/Other Reference Numbers)

Condition:_____
(Fire Damage/Darkened Areas/Soot/Insulation Missing/Bent)

Documentation:_____
(Diver Visual/Diver Video/Rov Video/Rov Photo/Recovered Components/Electrical Wire Samples)

Describe Target:_____

Sketch Target:

Notes:
-Stay clear of oxygen bottles, round fire extinguishers, springs, landing gear struts, sharp edges, door evacuation slides.
-Closely monitor bottom time and air supply.
-Remain within no-decompression dive limits.
-Alert SUPSALV Command Center when diving is secured for the day.
-Debrief SUPSALV Command Center/NTSB/FBI upon return to port.
-Safety is Paramount!

1102-58

DIVER TARGET QUESTIONNAIRE

TARGET NUMBER(S): PS 20926, PS 46098
LAT: 40-39-28.94 LONG: 072-39-56.68
DIVE BOAT: SBU-1 ORGANIZATION: SBU-1
DIVER'S NAME: LIPPMAN COMMAND: SBU-1
DEPTH: 120 LS: ~~0900~~ 0916 RS: ~~0900~~ 0924 DATE: 2 NOV 96

TARGETS: (CLEARED) NOT CLEARED

TARGET DESCRIPTION

Target Type: 2 - BONES
(Metal Structure/Wiring/PipingMechanical Components)

Length _____ Height: _____ Width: _____

Identifying Numbers: _____
(Part Numbers/Wire Numbers/Seat Row/Other Reference Numbers)

Condition: _____
(Fire Damage/Darkened Areas/Soot/Insulation Missing/Bent)

Documentation: _____
(Diver Visual/Diver Video/Rov Video/Rov Photo/Recovered Components/Electrical Wire Samples)

Describe Target: _____

Sketch Target:

Notes:
-Stay clear of oxygen bottles, round fire extinguishers, springs, landing gear struts, sharp edges, door evacuation slides.
-Closely monitor bottom time and air supply.
-Remain within no-decompression dive limits.
-Alert SUPSALV Command Center when diving is secured for the day.
-Debrief SUPSALV Command Center/NTSB/FBI upon return to port.
-Safety is Paramount!

1107-59

DIVER TARGET QUESTIONNAIRE

TARGET NUMBER(S): PS 4354
LAT: 40-39-33.13 LONG: 072-40-10.16
DIVE BOAT: SBU-1 ORGANIZATION: SBU-1
DIVER'S NAME: HALL COMMAND: SBU-1
DEPTH: 115 LS: 0820 RS: 0828 DATE: 2 NOV 96

TARGETS: CLEARED NOT CLEARED

TARGET DESCRIPTION

Target Type: CLAMS
(Metal Structure/Wiring/PipingMechanical Components)

Length: Height: Width:

Identifying Numbers:
(Part Numbers/Wire Numbers/Seat Row/Other Reference Numbers)

Condition:
(Fire Damage/Darkened Areas/Soot/Insulation Missing/Bent)

Documentation:
(Diver Visual/Diver Video/Rov Video/Rov Photo/Recovered Components/Electrical Wire Samples)

Describe Target:

Sketch Target:

Notes:
-Stay clear of oxygen bottles, round fire extinguishers, springs, landing gear struts, sharp edges, door evacuation slides.
-Closely monitor bottom time and air supply.
-Remain within no-decompression dive limits.
-Alert SUPSALV Command Center when diving is secured for the day.
-Debrief SUPSALV Command Center/NTSB/FBI upon return to port.
-Safety is Paramount!

1102-60

DIVER TARGET QUESTIONNAIRE

TARGET NUMBER(S): PS 21000
LAT: 41-37-32.54 LONG: 072-37-56.11
DIVE BOAT: SBU-1 ORGANIZATION: SBU-1
DIVER'S NAME: CRAWFORD COMMAND: SBU-1
DEPTH: 110 LS: 0934 RS: 0942 DATE: 2 NOV 96

TARGETS: CLEARED NOT CLEARED

TARGET DESCRIPTION

Target Type: CLAMS
(Metal Structure/Wiring/PipingMechanical Components)

Length: Height: Width:

Identifying Numbers:
(Part Numbers/Wire Numbers/Seat Row/Other Reference Numbers)

Condition:
(Fire Damage/Darkened Areas/Soot/Insulation Missing/Bent)

Documentation:
(Diver Visual/Diver Video/Rov Video/Rov Photo/Recovered Components/Electrical Wire Samples)

Describe Target:

Sketch Target:

Notes:
-Stay clear of oxygen bottles, round fire extinguishers, springs, landing gear struts, sharp edges, door evacuation slides.
-Closely monitor bottom time and air supply.
-Remain within no-decompression dive limits.
-Alert SUPSALV Command Center when diving is secured for the day.
-Debrief SUPSALV Command Center/NTSB/FBI upon return to port.
-Safety is Paramount!

102-61

DIVER TARGET QUESTIONNAIRE

TARGET NUMBER(S): PS 40037, 1 [redacted]
LAT: 40-39-35.34 LONG: 072-40.05.01
DIVE BOAT: SBU-1 ORGANIZATION: SBU-1
DIVER'S NAME: CRAWFORD COMMAND: SBU-1
DEPTH: 114 LS: 0952 RS: 1000 DATE: 2NOV96

TARGETS: CLEARED NOT CLEARED

TARGET DESCRIPTION

Target Type: CLAMS
(Metal Structure/Wiring/PipingMechanical Components)

Length: _____ Height: _____ Width: _____

Identifying Numbers: _____
(Part Numbers/Wire Numbers/Seat Row/Other Reference Numbers)

Condition: _____
(Fire Damage/Darkened Areas/Soot/Insulation Missing/Bent)

Documentation: _____
(Diver Visual/Diver Video/Rov Video/Rov Photo/Recovered Components/Electrical Wire Samples)

Describe Target: _____

Sketch Target:

Notes:
-Stay clear of oxygen bottles, round fire extinguishers, springs, landing gear struts, sharp edges, door evacuation slides.
-Closely monitor bottom time and air supply.
-Remain within no-decompression dive limits.
-Alert SUPSALV Command Center when diving is secured for the day.
-Debrief SUPSALV Command Center/NTSB/FBI upon return to port.
-Safety is Paramount!

1102-62

DIVER TARGET QUESTIONNAIRE

TARGET NUMBER(S): PS 20788
LAT: 40-39-34.43 LONG: 073-40-15.10
DIVE BOAT: SBU-1 ORGANIZATION: SBU-1
DIVER'S NAME: MEYER COMMAND: SBU-1
DEPTH: 116 LS: 1100 RS: 1108 DATE: 2 NOV 96

TARGETS: CLEARED NOT CLEARED

TARGET DESCRIPTION

Target Type: CLAMS
(Metal Structure/Wiring/PipingMechanical Components)

Length: _____ Height: _____ Width: _____

Identifying Numbers: _____
(Part Numbers/Wire Numbers/Seat Row/Other Reference Numbers)

Condition: _____
(Fire Damage/Darkened Areas/Soot/Insulation Missing/Bent)

Documentation: _____
(Diver Visual/Diver Video/Rov Video/Rov Photo/Recovered Components/Electrical Wire Samples)

Describe Target: _____

Sketch Target:

Notes:
-Stay clear of oxygen bottles, round fire extinguishers, springs, landing gear struts, sharp edges, door evacuation slides.
-Closely monitor bottom time and air supply.
-Remain within no-decompression dive limits.
-Alert SUPSALV Command Center when diving is secured for the day.
-Debrief SUPSALV Command Center/NTSB/FBI upon return to port.
-Safety is Paramount!

1102-63

DIVER TARGET QUESTIONNAIRE

TARGET NUMBER(S): FS 40008
LAT: 40-39-33.86 LONG: 072-40-12.49
DIVE BOAT: SBU-1 ORGANIZATION: SBU-1
DIVER'S NAME: MEYER COMMAND:
DEPTH: 116 LS: 1010 RS: 1049 DATE: 2 NOV 96

TARGETS: CLEARED NOT CLEARED

TARGET DESCRIPTION

Target Type: 2 LAMS
(Metal Structure/Wiring/PipingMechanical Components)

Length: Height: Width:

Identifying Numbers:
(Part Numbers/Wire Numbers/Seat Row/Other Reference Numbers)

Condition:
(Fire Damage/Darkened Areas/Soot/Insulation Missing/Bent)

Documentation:
(Diver Visual/Diver Video/Rov Video/Rov Photo/Recovered Components/Electrical Wire Samples)

Describe Target:

Sketch Target:

Notes:
-Stay clear of oxygen bottles, round fire extinguishers, springs, landing gear struts, sharp edges, door evacuation slides.
-Closely monitor bottom time and air supply.
-Remain within no-decompression dive limits.
-Alert SUPSALV Command Center when diving is secured for the day.
-Debrief SUPSALV Command Center/NTSB/FBI upon return to port.
-Safety is Paramount!

1102-64

DIVER TARGET QUESTIONNAIRE

TARGET NUMBER(S): PS 20989
LAT: 40-39-32.54 LONG: 072-40-14.21
DIVE BOAT: SBU-1 ORGANIZATION: SBU-1
DIVER'S NAME: MEYER COMMAND: SBU-1
DEPTH: 116 LS: 1119 RS: 1129 DATE: 7 NOV 96

TARGETS: CLEARED NOT CLEARED

TARGET DESCRIPTION

Target Type: CLAMS
(Metal Structure/Wiring/PipingMechanical Components)

Length: Height: Width:

Identifying Numbers:
(Part Numbers/Wire Numbers/Seat Row/Other Reference Numbers)

Condition:
(Fire Damage/Darkened Areas/Soot/Insulation Missing/Bent)

Documentation:
(Diver Visual/Diver Video/Rov Video/Rov Photo/Recovered Components/Electrical Wire Samples)

Describe Target:

Sketch Target:

Notes:
-Stay clear of oxygen bottles, round fire extinguishers, springs, landing gear struts, sharp edges, door evacuation slides.
-Closely monitor bottom time and air supply.
-Remain within no-decompression dive limits.
-Alert SUPSALV Command Center when diving is secured for the day.
-Debrief SUPSALV Command Center/NTSB/FBI upon return to port.
-Safety is Paramount!

1102-65

DIVER TARGET QUESTIONNAIRE

TARGET NUMBER(S): PS 21012
LAT: 40-39-31.65 LONG: 072-40-12.83
DIVE BOAT: SBU-1 ORGANIZATION: SBU-1
DIVER'S NAME: HALL COMMAND: SBU-1
DEPTH: 120 LS: 1146 RS: 1155 DATE: 2 NOV 96

TARGETS: CLEARED NOT CLEARED

TARGET DESCRIPTION

Target Type: PLASTIC 2" x 10" FIBERGLASS CLOTH, BURNT
(Metal Structure/Wiring/PipingMechanical Components)

Length: _____ Height: _____ Width: _____

Identifying Numbers: _____
(Part Numbers/Wire Numbers/Seat Row/Other Reference Numbers)

Condition: _____
(Fire Damage/Darkened Areas/Soot/Insulation Missing/Bent)

Documentation: _____
(Diver Visual/Diver Video/Rov Video/Rov Photo/Recovered Components/Electrical Wire Samples)

Describe Target: _____

Sketch Target:

Notes:
-Stay clear of oxygen bottles, round fire extinguishers, springs, landing gear struts, sharp edges, door evacuation slides.
-Closely monitor bottom time and air supply.
-Remain within no-decompression dive limits.
-Alert SUPSALV Command Center when diving is secured for the day.
-Debrief SUPSALV Command Center/NTSB/FBI upon return to port.
-Safety is Paramount!

1102-66

DIVER TARGET QUESTIONNAIRE

TARGET NUMBER(S): PS 20900
LAT: 40-39-28.97 LONG: 072-39-54.90
DIVE BOAT: SBU-1 ORGANIZATION:
DIVER'S NAME: LIPPMANN COMMAND: SBU-1
DEPTH: 120 LS: 0358 RS: 0906 DATE: 8 NOV 96

TARGETS: CLEARED NOT CLEARED

TARGET DESCRIPTION

Target Type: SHEET METAL 4" x 10" BENT
(Metal Structure/Wiring/PipingMechanical Components)

Length: Height: Width:

Identifying Numbers:
(Part Numbers/Wire Numbers/Seat Row/Other Reference Numbers)

Condition:
(Fire Damage/Darkened Areas/Soot/Insulation Missing/Bent)

Documentation:
(Diver Visual/Diver Video/Rov Video/Rov Photo/Recovered Components/Electrical Wire Samples)

Describe Target:

Sketch Target:

Notes:
-Stay clear of oxygen bottles, round fire extinguishers, springs, landing gear struts, sharp edges, door evacuation slides.
-Closely monitor bottom time and air supply.
-Remain within no-decompression dive limits.
-Alert SUPSALV Command Center when diving is secured for the day.
-Debrief SUPSALV Command Center/NTSB/FBI upon return to port.
-Safety is Paramount!

1102-67

DIVER TARGET QUESTIONNAIRE

TARGET NUMBER(S): PS 20901
LAT: 40-39-29.19 LONG: 072-39-52.90
DIVE BOAT: SBU-1 ORGANIZATION: SBU-1
DIVER'S NAME: LIPPMANN COMMAND: SBU-1
DEPTH: 120 LS: 0840 RS: ~~0850~~ 0848 DATE: 2 NOV 96

TARGETS: CLEARED NOT CLEARED

TARGET DESCRIPTION

Target Type: SHEET METAL 12" x 12"
(Metal Structure/Wiring/PipingMechanical Components)

Length: _____ Height: _____ Width: _____

Identifying Numbers: _____
(Part Numbers/Wire Numbers/Seat Row/Other Reference Numbers)

Condition: _____
(Fire Damage/Darkened Areas/Soot/Insulation Missing/Bent)

Documentation: _____
(Diver Visual/Diver Video/Rov Video/Rov Photo/Recovered Components/Electrical Wire Samples)

Describe Target: _____

Sketch Target:

Notes:
-Stay clear of oxygen bottles, round fire extinguishers, springs, landing gear struts, sharp edges, door evacuation slides.
-Closely monitor bottom time and air supply.
-Remain within no-decompression dive limits.
-Alert SUPSALV Command Center when diving is secured for the day.
-Debrief SUPSALV Command Center/NTSB/FBI upon return to port.
-Safety is Paramount!

1102-68

DIVER TARGET QUESTIONNAIRE

TARGET NUMBER: PS40041 LAT: 4039.32.97 LONG: 072 3925.63
DIVE BOAT: NY PD ORGANIZATION: NY PD
DIVER NAME: Conan / Lucene
DEPTH: 116 LS: _____ RS: _____ DATE: 11/2/96

TARGET DESCRIPTION

Target Type: Negative Results
(Metal Structure/Wiring/Piping/Mechanical Components)

Length: _____ Height: _____ Width: _____

Identifying Numbers: _____
(Part Numbers/Wire Numbers/Seat Row/Other Reference Numbers)

Condition: _____
(Fire Damage/Darkened Areas/Soot/Insulation Missing/Bent)

Documentation: _____
(Diver Visual/Diver Video/ROV Video/ROV Photo/Recovered Components/Electrical Wire Sample)

Describe Target: N/A

Sketch Target: Neg. Results

Notes:

- Stay clear of oxygen bottles, round fire extinguisher bottles, springs, landing gear struts, sharp edges, door evacuation slides.
- Closely monitor bottom time and air supply.
- Remain within no-decompression dive limits.
- Alert SUPSALV Command Center when diving is secured for the day.
- Debrief SUPSALV Command Center/NTSB/FBI upon return to port.
- Safety is Paramount!

1102-69

DIVER TARGET QUESTIONNAIRE

TARGET NUMBER: PS20905 LAT: 403930.23 LONG: 0723930.96
DIVE BOAT: RYPD ORGANIZATION: NYPD
DIVER NAME: FEHN, K / KANE
DEPTH: 115 LS: _____ RS: _____ DATE: 11/2/96

TARGET DESCRIPTION

Target Type: NEGATIVE RESULTS
(Metal Structure/Wiring/Piping/Mechanical Components)

Length: _____ Height: _____ Width: _____

Identifying Numbers: _____
(Part Numbers/Wire Numbers/Seat Row/Other Reference Numbers)

Condition: _____
(Fire Damage/Darkened Areas/Soot/Insulation Missing/Bent)

Documentation: _____
(Diver Visual/Diver Video/ROV Video/ROV Photo/Recovered Components/Electrical Wire Sample)

Describe Target: N/A

Sketch Target: NEG. RESULTS

Notes:

- Stay clear of oxygen bottles, round fire extinguisher bottles, springs, landing gear struts, sharp edges, door evacuation slides.
- Closely monitor bottom time and air supply.
- Remain within no-decompression dive limits.
- Alert SUPSALV Command Center when diving is secured for the day.
- Debrief SUPSALV Command Center/NTSB/FBI upon return to port.
- Safety is Paramount!

1102-70

DIVER TARGET QUESTIONNAIRE

TARGET NUMBER: PS 20176 LAT: 403933.52 LONG: 0723927.19
DIVE BOAT: NYPD ORGANIZATION: NYPD
DIVER NAME: Fehn, SP / Sharkey
DEPTH: 115 LS: _____ RS: _____ DATE: 11/2/96

TARGET DESCRIPTION

Target Type: Negative Results
(Metal Structure/Wiring/Piping/Mechanical Components)

Length: _____ Height: _____ Width: _____

Identifying Numbers: _____
(Part Numbers/Wire Numbers/Seat Row/Other Reference Numbers)

Condition: _____
(Fire Damage/Darkened Areas/Soot/Insulation Missing/Bent)

Documentation: _____
(Diver Visual/Diver Video/ROV Video/ROV Photo/Recovered Components/Electrical Wire Sample)

Describe Target: N/A

Sketch Target: Neg. Results

Notes:

- Stay clear of oxygen bottles, round fire extinguisher bottles, springs, landing gear struts, sharp edges, door evacuation slides.
- Closely monitor bottom time and air supply.
- Remain within no-decompression dive limits.
- Alert SUPSALV Command Center when diving is secured for the day.
- Debrief SUPSALV Command Center/NTSB/FBI upon return to port.
- Safety is Paramount!

1103-1

NOV - 4

MARION C / DEEP DRONE OPERATIONS

Date: 3 NOV 96	Dive No: 130
Time: 00:25	Tape No: 58
Report No: A1-600	PS Target No: PS 20505

	Latitude (N)	Longitude (W)
Vessel Position	40 39 58.80	72 39 42.09
Target Position	40 39 51.36	72 39 38.21

	Range	Bearing
Rng/Brg to Basket		

FBI Tag No:

Target Description: NOTHING FOUND

Target Illustration:

1103-2

NOV - 4

MARION C / DEEP DRONE OPERATIONS

Date: 03 NOV 96	Dive No: 130
Time: 23:58	Tape No: 58
Report No: A1-599	PS Target No: PS 20504

	Latitude (N)	Longitude (W)
Vessel Position	40 39 58.39	72 39 42.53
Target Position	40 39 51.29	72 39 38.87

	Range	Bearing
Rng/Brg to Basket		

FBI Tag No:

Target Description:

NOThing Found

Target Illustration:

1103-3

NOV - 4

MARION C / DEEP DRONE OPERATIONS

Date: 3 NOV 96	Dive No: 130
Time: 2348	Tape No: 58
Report No: A1-598	PS Target No: PS20399

	Latitude (N)	Longitude (W)
Vessel Position	40 39 58.66	72 39 42.40
Target Position	40 39 53.96	72 39 40.03

	Range	Bearing
Rng/Brg to Basket		

FBI Tag No:

Target Description:

NOTHING FOUND

Target Illustration:

1103-4

MARION C / DEEP DRONE OPERATIONS

Date: 3 NOV 1996	Dive No: 130
Time: 23:28	Tape No: 58
Report No: A1-597	PS Target No: PS 4250

	Latitude (N)	Longitude (W)
Vessel Position	40 39 58.55	72 39 42.30
Target Position	40 39 56.61	72 39 39.03

	Range	Bearing
Rng/Brg to Basket		

FBI Tag No:

Target Description: NOTHING FOUND

Target Illustration:

1103-5

MARION C / DEEP DRONE OPERATIONS

Date: NOV 3 96	Dive No: 129
Time: 20:18	Tape No: 58
Report No: A1-596	PS Target No: PS 256

	Latitude (N)	Longitude (W)
Vessel Position	40° 37' 51.20"	72° 37' 12.65"
Target Position	40° 37' 51.57"	72° 37' 18.23"

	Range	Bearing
Rng/Brg to Basket		

FBI Tag No:

Target Description: Nothing found

Target Illustration:

1103-6

MARION C / DEEP DRONE OPERATIONS

Date: Nov 3 96	Dive No: 129
Time: ~~A1-595~~ 19:54	Tape No: 58
Report No: A1-595	PS Target No: PS 254

	Latitude (N)	Longitude (W)
Vessel Position	40° 37' 51.07"	72° 37' 12.89"
Target Position	40° 37' 50.13"	72° 37 11.24"

	Range	Bearing
Rng/Brg to Basket		

FBI Tag No:

Target Description: Nothing found

Target Illustration:

1103-7

MARION C / DEEP DRONE OPERATIONS

Date: 11-3-96		Dive No: 128
Time: 1710		Tape No: 58
Report No: A1-594		PS Target No: PS 4211
	Latitude (N)	Longitude (W)
Vessel Position	40 40 06.60	72 39 28.62
Target Position	40 40 01.48	72 39 34.46
	Range	Bearing
Rng/Brg to Basket		

FBI Tag No:

Target Description: NOTHING FOUND

Target Illustration:

1103-8

MARION C / DEEP DRONE OPERATIONS

Date: 11-3-96	Dive No: 128
Time: 1704	Tape No: 58
Report No: A1-593	PS Target No: PS 20294

	Latitude (N)	Longitude (W)
Vessel Position	40 40 06.42	72 39 28.87
Target Position	4504235.49 403954.87	698022.51 723926.61
	Range	Bearing
Rng/Brg to Basket		

FBI Tag No:

Target Description: Nothing found

Target Illustration:

1103-9

MARION C / DEEP DRONE OPERATIONS

Date: 11-3-96	Dive No: 128
Time: 1615	Tape No: 58
Report No: A1-592	PS Target No: PS 40253

	Latitude (N)	Longitude (W)
Vessel Position	40 40 06.55	72 39 28.85
Target Position	40 40 06.97	72 39 22.49

	Range	Bearing
Rng/Brg to Basket		

FBI Tag No:

Target Description: Nothing found

Target Illustration:

1103-10

MARION C / DEEP DRONE OPERATIONS

Date: 11-3-96		Dive No: 127
Time: 1410		Tape No: 58
Report No: A1-591		PS Target No: PS20651
	Latitude (N)	Longitude (W)
Vessel Position	40 40 11.91	72 39 04.21
Target Position	40 40 09.03	72 39 15.02
	Range	Bearing
Rng/Brg to Basket		

FBI Tag No:

Target Description: Nothing found

Target Illustration:

1103-11

MARION C / DEEP DRONE OPERATIONS

Date: 11-3-96		Dive No: 127
Time: 1354.		Tape No: 58
Report No: A1-590		PS Target No: PS 40251
	Latitude (N)	Longitude (W)
Vessel Position	40 40 11.04	72 39 04.33
Target Position	40 40 07.31	72 39 14.54
	Range	Bearing
Rng/Brg to Basket		

FBI Tag No:

Target Description: Nothing Found

Target Illustration:

1103-12

MARION C / DEEP DRONE OPERATIONS

Date: 11-3-96	Dive No: 127
Time: 1343	Tape No: 58
Report No: A1-589	PS Target No: 4264 PS

	Latitude (N)	Longitude (W)
Vessel Position	40 40 13.03	72 39 04.00
Target Position	40 40 07.43	72 39 11.49

	Range	Bearing
Rng/Brg to Basket		

FBI Tag No:

Target Description: NOTHING FOUND

Target Illustration:

1103-13

MARION C / DEEP DRONE OPERATIONS

Date: 11/3/96		Dive No: 127
Time: 1256		Tape No: 58
Report No: A1-588		PS Target No: PS 20653
	Latitude (N)	Longitude (W)
Vessel Position	40 40 11.50	72 39 01.31
Target Position	40 40 07.03	72 39 10.07
	Range	Bearing
Rng/Brg to Basket		

FBI Tag No:

Target Description: NOTHING FOUND

Target Illustration:

1103-14

MARION CG / DEEP DRONE OPERATIONS

Date: 11/3/96		Dive No: 127
Time: 1240		Tape No: 58
Report No: A1-587		PS Target No: PS 20654
	Latitude (N)	Longitude (W)
Vessel Position	40 40 14.73	72 39 01.52
Target Position	40 40 08.82	72 39 08.12
	Range	Bearing
Rng/Brg to Basket		

FBI Tag No:

Target Description: Nothing Found

Target Illustration:

1103-15

MARION CG / DEEP DRONE OPERATIONS

Date: 11-3-96	Dive No: 127
Time: 1209	Tape No: 58
Report No: A1-586	PS Target No: PS20266

	Latitude (N)	Longitude (W)
Vessel Position	404012.80	7239 01.36
Target Position	4504824.57	698472.67

	Range	Bearing
Rng/Brg to Basket		

FBI Tag No:

Target Description: Nothing Found

Target Illustration:

1153-16

MARION CG / DEEP DRONE OPERATIONS

Date: 11-3-96	Dive No: 127
Time: 11:40	Tape No: 58
Report No: A1 585	PS Target No: PS 20738

	Latitude (N)	Longitude (W)
Vessel Position	40 40 09.35	72 39 02.69
Target Position	40 40 11.54	72 39 04.32

	Range	Bearing
Rng/Brg to Basket		

FBI Tag No:

Target Description:

1 FT x 3 IN ALUM. STRUCTURE - ARM REST

Target Illustration:

1103-17

MARION CG / DEEP DRONE OPERATIONS

Date: 11-3-96	Dive No: 127
Time:	Tape No: 58
Report No: A1-580	PS Target No: PS20655

	Latitude (N)	Longitude (W)
Vessel Position	40 40 09.34	72 39 02.69
Target Position	40 40 07.60	72 39 3.67

	Range	Bearing
Rng/Brg to Basket		

FBI Tag No:

Target Description: NOTHING FOUND

Target Illustration:

1103-18

MARION CG / DEEP DRONE OPERATIONS

Date: 11-3-96	Dive No: 126
Time: 0655	Tape No: 58
Report No: AI-579	PS Target No: PS40189

	Latitude (N)	Longitude (W)
Vessel Position	40 40 10.90	72 38 47.61
Target Position	40 40 2.97	72 38 56.83

	Range	Bearing
Rng/Brg to Basket		

FBI Tag No:

Target Description: NOTHING FOUND

Target Illustration:

1103-19

MARION CG / DEEP DRONE OPERATIONS

Date: 11-3-96	Dive No: 126
Time:	Tape No: 58
Report No: A1-578	PS Target No: PS40248

	Latitude (N)	Longitude (W)
Vessel Position	40 40 10.93	072 38 47.34
Target Position	40 40 6.32	072 39 3.61

	Range	Bearing
Rng/Brg to Basket		

FBI Tag No:

Target Description:

NOTHING found

Target Illustration:

1103.20

MARION CG / DEEP DRONE OPERATIONS

Date: 11-3-96	Dive No: 126
Time: 01:45	Tape No: 58
Report No: A1-577	PS Target No: 20656

	Latitude (N)	Longitude (W)
Vessel Position	40 40 14.82	72 38 50.37
Target Position	40 40 8.42	72 38 58.68

	Range	Bearing
Rng/Brg to Basket		

FBI Tag No:

Target Description:

NOTHING found

Target Illustration:

1103_21

MARION CG / DEEP DRONE OPERATIONS

Date: 11-3-96	Dive No: 126
Time: 02:02	Tape No:
Report No: A1576	PS Target No: PS40247

	Latitude (N)	Longitude (W)
Vessel Position	40 40 14.42	72 38 50.44
Target Position	40 40 8.61	72 38 59.00

	Range	Bearing
Rng/Brg to Basket		

FBI Tag No:

Target Description: NOTHING FOUND

Target Illustration:

1103-22

MARION C / DEEP DRONE OPERATIONS

Date: 11-3-96	Dive No: 126
Time: 00:48	Tape No: 58
Report No: A1-575	PS Target No: PS20657

	Latitude (N)	Longitude (W)
Vessel Position	40 40 14.32	72 38 50.58
Target Position	40 40 6.96	72 38 55.25

	Range	Bearing
Rng/Brg to Basket		

FBI Tag No:

Target Description:

NOTHING FOUND

Target Illustration:

1103-23
~~1123~~

MARION CG / DEEP DRONE OPERATIONS

Date: 11-3-96	Dive No: 127
Time:	Tape No: 58
Report No:	PS Target No: PS20653

	Latitude (N)	Longitude (W)
Vessel Position	40 40 09.13	72 39 02.90
Target Position	40 40 07.03	72 39 10.09

	Range	Bearing
Rng/Brg to Basket		

FBI Tag No:

Target Description:

NOTHING FOUND - FISH NET

Target Illustration:

1103-24
~~1109-19~~

MARION CG / DEEP DRONE OPERATIONS

Date: 11-3-96	Dive No: 127
Time: 0040	Tape No: 58
Report No: A1-582	PS Target No: PS 4264

	Latitude (N)	Longitude (W)
Vessel Position	40 40 09.28	72 39 02.77
Target Position	40 40 07.43	72 39 11.49

	Range	Bearing
Rng/Brg to Basket		

FBI Tag No:

Target Description: NOTHING FOUND

Target Illustration:

1103-25
~~1103-18~~

MARION CG / DEEP DRONE OPERATIONS

Date: 11-3-96		Dive No: 127
Time: 11:01		Tape No: 58
Report No: A1-583		PS Target No: PS 40251
	Latitude (N)	Longitude (W)
Vessel Position	40 40 09.65	72 39 02.47
Target Position	40 40 07.31	72 39 14.54
	Range	Bearing
Rng/Brg to Basket		

FBI Tag No:

Target Description:

NOTHING found

Target Illustration:

1103 26
~~1109 17~~

MARION CG / DEEP DRONE OPERATIONS

Date: 11-3-96	Dive No: 127
Time: 1125	Tape No: 58
Report No: ~~1125~~ A1 584	PS Target No: PS 20651

	Latitude (N)	Longitude (W)
Vessel Position	40 40 10.43	72 39 02.00
Target Position	40 40 09.03	72 39 15.02

	Range	Bearing
Rng/Brg to Basket		

FBI Tag No:

Target Description:

NOTHING FOUND

Target Illustration:

1104-1

MARION C / DEEP DRONE OPERATIONS

Date: 11-4-96	Dive No: 130
Time: 0702	Tape No: 58
Report No: A1-609	PS Target No: PS 20752

	Latitude (N)	Longitude (W)
Vessel Position	40 40 01.19	72 39 42.64
Target Position	40 39 59.24	72 39 54.06

	Range	Bearing
Rng/Brg to Basket		

FBI Tag No:

Target Description:

NOTHING found

Target Illustration:

1104-2

MARION C / DEEP DRONE OPERATIONS

Date: 11-4-96	Dive No: 130
Time: 0636	Tape No: 58
Report No: A1-608	PS Target No: PS20753

	Latitude (N)	Longitude (W)
Vessel Position	40 40 01.41	72 39 42.64
Target Position	40 39 59.24	72 39 54.06

	Range	Bearing
Rng/Brg to Basket		

FBI Tag No:

Target Description:

NOTHING FOUND

Target Illustration:

1104-3

USS GRAPPLE / DEEP DRONE OPERATIONS

Date: 11-4-96	Dive No: 130
Time:	Tape No: 58
Report No: A1-607	PS Target No: PS 4227

	Latitude (N)	Longitude (W)
Vessel Position	40 40 01.16	72 39 42.36
Target Position	40 40 01.01	72 39 38.21

	Range	Bearing
Rng/Brg to Basket		

FBI Tag No:

Target Description: 2' ALUMINUM PIECE

Target Illustration:

1104-4

MARION C / DEEP DRONE OPERATIONS

Date: 11-4-96	Dive No: 130
Time:	Tape No: 58
Report No: A1 606	PS Target No: PS20328

	Latitude (N)	Longitude (W)
Vessel Position	40 40 01.43	72 39 42.54
Target Position	40 40 03.23	72 39 48.09
	Range	**Bearing**
Rng/Brg to Basket		

FBI Tag No:

Target Description: NOTHING FOUND

Target Illustration:

1104-5

MARION C / DEEP DRONE OPERATIONS

Date: 11-4-96	Dive No: 130
Time:	Tape No:
Report No: A1-605	PS Target No: PS20755

	Latitude (N)	Longitude (W)
Vessel Position	40 40 00.46	72 39 42.50
Target Position	40 39 58.96	72 39 42.26
	Range	**Bearing**
Rng/Brg to Basket		

FBI Tag No:

Target Description: NOTHING FOUND

Target Illustration:

M04-6

MARION C / DEEP DRONE OPERATIONS

Date: 11-4-96	Dive No: 130
Time: 0312	Tape No: 58
Report No: A1-604	PS Target No: PS 20754

	Latitude (N)	Longitude (W)
Vessel Position	40 40 00.75	72 39 42.49
Target Position	40 39 58.74	72 39 45.37
	Range	**Bearing**
Rng/Brg to Basket		

FBI Tag No:

Target Description:

NOTHING FOUND

Target Illustration:

MARION C / DEEP DRONE OPERATIONS

Date: 11-04-96	Dive No: 130
Time: 1:15	Tape No: 58
Report No: A1-603	PS Target No: PS20343

	Latitude (N)	Longitude (W)
Vessel Position	40 39 58.53	72 39 42.05
Target Position	40 39 55.99	72 39 47.11

	Range	Bearing
Rng/Brg to Basket		

FBI Tag No:

Target Description: NOTHING FOUND

Target Illustration:

1104-8

MARION C / DEEP DRONE OPERATIONS

Date: 11-4-96		Dive No: 130
Time: ~~A1-602~~		Tape No: 58
Report No: A1-602		PS Target No: PS 20460
	Latitude (N)	Longitude (W)
Vessel Position	40 39 58.69	72 39 42.42
Target Position	40 39 50.03	72 39 36.78
	Range	Bearing
Rng/Brg to Basket		

FBI Tag No:

Target Description:

NOTHING FOUND

Target Illustration:

1104-9

MARION C / DEEP DRONE OPERATIONS

Date: 11-04-96	Dive No: 160
Time:	Tape No: 58
Report No: 601 A1-~~[illegible]~~	PS Target No: PS 20581

	Latitude (N)	Longitude (W)
Vessel Position	40 39 58.77	72 39 42.41
Target Position	40 39 50.27	72 39 36.07

	Range	Bearing
Rng/Brg to Basket		

FBI Tag No:

Target Description: NOTHING FOUND

Target Illustration:

NOV - 5 1104-10

MARION C / DEEP DRONE OPERATIONS

Date: NOV 4 96	Dive No: 132
Time: 1727	Tape No: 5-8
Report No: A1-618	PS Target No: PS 4306

	Latitude (N)	Longitude (W)
Vessel Position	40° 39' 50.75"	72° 40' 18.60"
Target Position	40° 39' 43.77"	72° 40' 13.40"

	Range	Bearing
Rng/Brg to Basket		

FBI Tag No:

Target Description:

NOTHING FOUND

Target Illustration:

NOV - 5 1996 1104-11

MARION C / DEEP DRONE OPERATIONS

Date: 11-4-96		Dive No: 131
Time: 1156		Tape No: 58
Report No: A1-610		PS Target No: PS 20698
	Latitude (N)	Longitude (W)
Vessel Position	40 39 48.40	72 40 34.71
Target Position	40 39 46.91	72 40 33.00
	Range	Bearing
Rng/Brg to Basket		

FBI Tag No:

Target Description:

NOTHING FOUND

Target Illustration:

1104-12

NOV -5 1996

MARION C / DEEP DRONE OPERATIONS

Date: 11-4-96		Dive No: 131
Time: 1207		Tape No: 58
Report No: A1-611		PS Target No: PS 20697
	Latitude (N)	Longitude (W)
Vessel Position	40 39 48.82	72 40 34.78
Target Position	40 39 46.76	72 40 37.43
	Range	Bearing
Rng/Brg to Basket		

FBI Tag No:

Target Description: Nothing found

Target Illustration:

NOV -5

1104-13

USS GRAPPLE / DEEP DRONE OPERATIONS

Date: 11-4-96	Dive No: 131
Time: 1230	Tape No: 58
Report No: A1-612	PS Target No: 40339

	Latitude (N)	Longitude (W)
Vessel Position	40 39 49.05	72 40 34.93
Target Position	40 39 44.03	72 40 35.98
	Range	Bearing
Rng/Brg to Basket		

FBI Tag No:

Target Description: Nothing found

Target Illustration:

1104-14

MARION C / DEEP DRONE OPERATIONS

Date: 11-4-96	Dive No: 131
Time: 1341	Tape No: 58
Report No: A1-613	PS Target No: 20696

	Latitude (N)	Longitude (W)
Vessel Position	40 39 49.01	72 40 34.74
Target Position	40 39 45.11	72 40 38.30
	Range	**Bearing**
Rng/Brg to Basket		

FBI Tag No:

Target Description: Nothing found

Target Illustration:

1104-15

MARION C / DEEP DRONE OPERATIONS

Date: 11-4-96	Dive No: 131
Time: 1424	Tape No: 58
Report No: A1-614	PS Target No: 40364

	Latitude (N)	Longitude (W)
Vessel Position	40 39 49.39	72 40 34.97
Target Position	40 39 43.47	72 40 46.21
	Range	**Bearing**
Rng/Brg to Basket		

FBI Tag No:

Target Description: Nothing found

Target Illustration:

1104-16

MARION C / DEEP DRONE OPERATIONS

Date: 11-4-96	Dive No: 131
Time: -1428	Tape No: 58
Report No: A1-615	PS Target No: PS 20544

	Latitude (N)	Longitude (W)
Vessel Position	40 39 47.78	72 40 39.37
Target Position	40 39 44.25	72 40 46.19
	Range	**Bearing**
Rng/Brg to Basket		

FBI Tag No:

Target Description: Nothing found

Target Illustration:

1104-17

MARION C / DEEP DRONE OPERATIONS

Date: NOV 4 96	Dive No: 132
Time: 1616	Tape No: 58
Report No: A1-616	PS Target No: PS 20500

	Latitude (N)	Longitude (W)
Vessel Position	40° 39′ 50.65″	72° 40′ 19.33″
Target Position	40° 39′ 52.40″	72° 40′ 20.70″
	Range	**Bearing**
Rng/Brg to Basket		

FBI Tag No:

Target Description: Nothing found

Target Illustration:

1104-18

MARION C / DEEP DRONE OPERATIONS

Date: Nov 4 96	Dive No: 132
Time: 1642	Tape No: 58
Report No: A1-617	PS Target No: PS20568

	Latitude (N)	Longitude (W)
Vessel Position	40° 39' 50.69"	72° 40' 19.00"
Target Position	40° 39' 55.56"	72° 40' 11.53"
	Range	**Bearing**
Rng/Brg to Basket		

FBI Tag No:

Target Description: 1.5' x .5' Alum. Piece

Target Illustration:

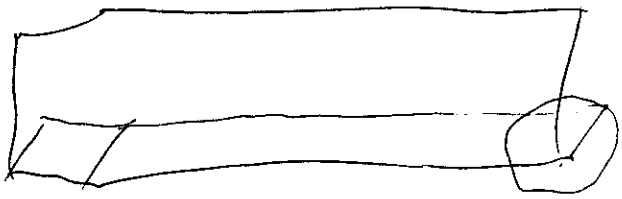

1105-1

MARION C / DEEP DRONE OPERATIONS

Date: 11-5-96		Dive No: 133
Time: 10:59		Tape No: 58
Report No: A1-620		PS Target No: PS20648
	Latitude (N)	Longitude (W)
Vessel Position	40 40 13.61	72 40 42.91
Target Position	40 40 9.85	72 40 41.58
	Range	Bearing
Rng/Brg to Basket		

FBI Tag No:

Target Description:

NOTHING found

Target Illustration:

1105-2

MARION C / DEEP DRONE OPERATIONS

Date: 11-5-96	Dive No: 133
Time: 10:52	Tape No: 58
Report No: A1-619	PS Target No: PS 4419

	Latitude (N)	Longitude (W)
Vessel Position	40 40 13.72	72 40 42.88
Target Position	40 40 10.04	72 40 41.83

	Range	Bearing
Rng/Brg to Basket		

FBI Tag No:

Target Description: NOTHING FOUND

Target Illustration:

1105-3

MARION C / DEEP DRONE OPERATIONS		
Date: 11-5-96		Dive No: 133
Time:		Tape No: 58
Report No: A1-621		PS Target No: PS 20647
	Latitude (N)	Longitude (W)
Vessel Position	40 40 13.69	72 40 42.97
Target Position	40 40 9.52	72 40 44.65
	Range	Bearing
Rng/Brg to Basket		
FBI Tag No:		
Target Description:		
Target Illustration:		

1105-4

MARION C / DEEP DRONE OPERATIONS

Date: 11-5-96	Dive No: 133
Time: 11:50	Tape No: 58
Report No: A1-622	PS Target No: PS 40260

	Latitude (N)	Longitude (W)
Vessel Position	40 40 13.60	72 40 42.77
Target Position	40 40 09.27	72 40 38.86
	Range	Bearing
Rng/Brg to Basket		

FBI Tag No:

Target Description:

NOTHING FOUND

Target Illustration:

1105-5

~~MARION~~ C / DEEP DRONE OPERATIONS		
Date: 11-5		Dive No: 133
Time: 1217		Tape No: 58
Report No: A1-623		PS Target No: PS 20856
	Latitude (N)	Longitude (W)
Vessel Position	40 40 13.62	72 40 42.74
Target Position	40 40 07.73	72 40 50.11
	Range	Bearing
Rng/Brg to Basket		
FBI Tag No:		
Target Description: Nothing found		
Target Illustration:		

1105-6

MARION C / DEEP DRONE OPERATIONS

Date: 11-5-96		Dive No: 133
Time: 1242		Tape No: 58
Report No: A1-624		PS Target No: PS 40198
	Latitude (N)	Longitude (W)
Vessel Position	40 40 13.65	72 40 42.93
Target Position	40 40 03.49	72 40 42.83
	Range	Bearing
Rng/Brg to Basket		

FBI Tag No:

Target Description:

Target Illustration:

1105-7

MARION C / DEEP DRONE OPERATIONS		
Date: 11/5/96		Dive No: 133
Time: 1353		Tape No: 58
Report No: A1-626		PS Target No: PS 20649
	Latitude (N)	Longitude (W)
Vessel Position	40 40 13.82	72 40 42.93
Target Position	40 40 08.80	72 40 29.54
	Range	Bearing
Rng/Brg to Basket		
FBI Tag No:		
Target Description: Nothing found		
Target Illustration:		

NOV - 6 1105-8

MARION C / DEEP DRONE OPERATIONS

Date: NOV 5 96	Dive No: 135
Time: J 2105	Tape No: 58
Report No: A1-632	PS Target No: PS 4210

	Latitude (N)	Longitude (W)
Vessel Position	40°40′06.17″	72°40′21.29″
Target Position	40°40′01.93″	72°40′21.67″
	Range	**Bearing**
Rng/Brg to Basket		

FBI Tag No:

Target Description: Nothing found

Target Illustration:

1105-9

NOV -6

MARION C / DEEP DRONE OPERATIONS

Date: Nov 5 96	Dive No: 135
Time: J 2127	Tape No: 58
Report No: 41-633	PS Target No: PS4236

	Latitude (N)	Longitude (W)
Vessel Position	40° 40' 06.17"	72° 40' 21.21"
Target Position	40° 40' 01.48"	72° 39' 34.46"

	Range	Bearing
Rng/Brg to Basket		

FBI Tag No: Nothing found

Target Description: Nothing found

Target Illustration:

1105-10

MARION C / DEEP DRONE OPERATIONS

Date: 11-5-96	Dive No: 134
Time: 1915	Tape No: 58
Report No: A1-630	PS Target No: PS 4417

	Latitude (N)	Longitude (W)
Vessel Position	40 40 08.35	72 40 33.97
Target Position	40 40 07.41	72 40 23.56

	Range	Bearing
Rng/Brg to Basket		

FBI Tag No:

Target Description: Nothing found

Target Illustration:

1105-11

NOV - 6

MARION C / DEEP DRONE OPERATIONS

Date: 11-5-96		Dive No: 134
Time: 1926		Tape No: 58
Report No: A1-631		PS Target No: 40258
	Latitude (N)	Longitude (W)
Vessel Position	40 40 08.36	72 40 33.86
Target Position	40 40 09.74	72 40 24.17
	Range	Bearing
Rng/Brg to Basket		

FBI Tag No:

Target Description: Nothing found

Target Illustration:

1105-12

MARION C / DEEP DRONE OPERATIONS

Date: Nov 5 96	Dive No: 139
Time: 1723	Tape No: 58
Report No: A1-629	PS Target No: PS40197

	Latitude (N)	Longitude (W)
Vessel Position	40° 40' 05.20"	72° 40' 35.22"
Target Position	40° 40' 02.72"	72° 40' 30.96"
	Range	**Bearing**
Rng/Brg to Basket		

FBI Tag No:

Target Description: Nothing found

Target Illustration:

1105 - 13

MARION C / DEEP DRONE OPERATIONS

Date: Nov 5 96		Dive No: 134
Time: 16:35		Tape No: 58
Report No: A1-628		PS Target No: PS 20317
	Latitude (N)	Longitude (W)
Vessel Position	40° 40' 04.67"	72° 40' 35.34
Target Position	40° 39' 57.04"	72° 40' 25.60"
	Range	Bearing
Rng/Brg to Basket		

FBI Tag No:

Target Description: Nothing found

Target Illustration:

1105-14

MARION C / DEEP DRONE OPERATIONS

Date: NOV 5 96		Dive No: 134
Time: 1606		Tape No: 58
Report No: A1-627		PS Target No: PS4220
	Latitude (N)	Longitude (W)
Vessel Position	40°40' 04.83"	72° 40' 35.35"
Target Position	40° 39' 59.19"	72° 40' 36.23"
	Range	Bearing
Rng/Brg to Basket		

FBI Tag No:

Target Description: Nothing found

Target Illustration:

NOV - 5 1/05 - 15

MARION C / DEEP DRONE OPERATIONS

Date: 05 NOV 96	Dive No: 135
Time: J 2157	Tape No: 59
Report No: AI-634	PS Target No: PS 4416

	Latitude (N)	Longitude (W)
Vessel Position	40°40'06.10"	72°40'21.33"
Target Position	40°40'08.40"	72°40'13.62"

	Range	Bearing
Rng/Brg to Basket		

FBI Tag No:

Target Description: Nothing found

Target Illustration:

1105-66

MARION C / DEEP DRONE OPERATIONS

Date: 11-5-96	Dive No: 133
Time: 1330	Tape No: 58
Report No: A1-625	PS Target No: PS 20683

	Latitude (N)	Longitude (W)
Vessel Position	40 40 13.79	72 40 42.90
Target Position	40 40 10.07	72 40 30.45
	Range	**Bearing**
Rng/Brg to Basket		

FBI Tag No:

Target Description: Nothing found

Target Illustration:

1106-1

MARION C / DEEP DRONE OPERATIONS

Date: 11-6-96		Dive No: 136
Time: J 02:37		Tape No: 58
Report No: A1-640		PS Target No: PS 40218
	Latitude (N)	Longitude (W)
Vessel Position	40 40 10.87	72 39 53.99
Target Position	40 40 08.44	72 39 38.26
	Range	Bearing
Rng/Brg to Basket		

FBI Tag No:

Target Description:

NOTHING FOUND

Target Illustration:

1106-2

MARION C / DEEP DRONE OPERATIONS

Date: 11-6-96	Dive No: 136
Time: J 0401	Tape No: 58
Report No: A1-643	PS Target No: PS 40257

	Latitude (N)	Longitude (W)
Vessel Position	40 40 11.06	72 39 53.83
Target Position	40 40 09.61	72 40 07.39
	Range	**Bearing**
Rng/Brg to Basket		

FBI Tag No:

Target Description:

NOTHING FOUND

Target Illustration:

1106-3

MARION C / DEEP DRONE OPERATIONS

Date: 11-6-96		Dive No: 136
Time: J 0340		Tape No: 58
Report No: A1-642		PS Target No: PS40192
	Latitude (N)	Longitude (W)
Vessel Position	40 40 13.30	72 40 03.89
Target Position	40 40 0235	72 40 02.95
	Range	Bearing
Rng/Brg to Basket		

FBI Tag No:

Target Description:

NOTHING FOUND

Target Illustration:

1106-4

MARION C / DEEP DRONE OPERATIONS

Date: 11-6-96		Dive No: 136
Time: J 0204		Tape No: 58
Report No: A1-639		PS Target No: PS 40222
	Latitude (N)	Longitude (W)
Vessel Position	40 40 13.02	72 40 04.18
Target Position	40 40 08.17	72 39 49.32
	Range	Bearing
Rng/Brg to Basket		

FBI Tag No:

Target Description:

NOTHING FOUND

Target Illustration:

1106-5

MARION C / DEEP DRONE OPERATIONS

Date: 11-6-96	Dive No: 136
Time: J 0450	Tape No: 58
Report No: A1-644	PS Target No: PS 20650

	Latitude (N)	Longitude (W)
Vessel Position	40 40 11.06	72 39 53.90
Target Position	40 40 08.64	72 40 03.16
	Range	**Bearing**
Rng/Brg to Basket		

FBI Tag No:

Target Description:

NOTHING FOUND

Target Illustration:

1106-6

MARION C / DEEP DRONE OPERATIONS

Date: 11-6-96		Dive No: 136
Time: J 0315		Tape No: 58
Report No: A1-641		PS Target No: PS40254
	Latitude (N)	Longitude (W)
Vessel Position	40 40 11.27	72 39 53.92
Target Position	40 40 08.50	72 39 35.50
	Range	Bearing
Rng/Brg to Basket		

FBI Tag No:

Target Description:

NOTHING FOUND

Target Illustration:

1106-7

MARION C / DEEP DRONE OPERATIONS

Date: 11-6-96		Dive No: 137
Time: J 0907		Tape No: 58
Report No: A1-651		PS Target No: PS 20267
	Latitude (N)	Longitude (W)
Vessel Position	40 40 10.45	72 39 54.09
Target Position	40 40 13.90	72 39 46.65
	Range	Bearing
Rng/Brg to Basket		

FBI Tag No:

Target Description:

NOTHING FOUND

Target Illustration:

1106-8

MARION C / DEEP DRONE OPERATIONS

Date: 11-6-96		Dive No: 137
Time: J 08:49		Tape No: 58
Report No: A1-648		PS Target No: PS4188
	Latitude (N)	Longitude (W)
Vessel Position	40 40 10.43	72 39 53.97
Target Position	40 40 15.60	72 39 59.31
	Range	Bearing
Rng/Brg to Basket		

FBI Tag No:

Target Description:

NOTHING FOUND

Target Illustration:

1106-9

MARION C / DEEP DRONE OPERATIONS

Date: 11-6-96		Dive No: 137
Time: J 0842		Tape No: 58
Report No: A1-649		PS Target No: PS 20734
	Latitude (N)	Longitude (W)
Vessel Position	40 40 10.58	72 39 54.01
Target Position	40 40 11.24	72 39 56.58
	Range	Bearing
Rng/Brg to Basket		

FBI Tag No:

Target Description:

NOTHING FOUND

Target Illustration:

1106-10

MARION C / DEEP DRONE OPERATIONS

Date: 11-6-96		Dive No: 137
Time: J 0602		Tape No: 58
Report No: A1-647		PS Target No: PS 4192
	Latitude (N)	Longitude (W)
Vessel Position	40 40 10.38	72 39 54.09
Target Position	40 40 13.60	72 40 28.71
	Range	Bearing
Rng/Brg to Basket		

FBI Tag No:

Target Description:

NOTHING FOUND

Target Illustration:

1106-11

MARION C / DEEP DRONE OPERATIONS

Date: 11-6-96		Dive No: 137
Time: J 0537		Tape No: 58
Report No: A1-646		PS Target No: PS20269
	Latitude (N)	Longitude (W)
Vessel Position	40 40 10.59	72 39 54.01
Target Position	40 40 16.64	72 40 28.47
	Range	Bearing
Rng/Brg to Basket		

FBI Tag No: ?

Target Description:

NOTHING FOUND

Target Illustration:

1106-12

MARION C / DEEP DRONE OPERATIONS

Date: 11-6-96		Dive No: 137
Time: J 0510		Tape No: 58
Report No: A1-645		PS Target No: PS20270
	Latitude (N)	Longitude (W)
Vessel Position	40 40 10.61	72 39 54.01
Target Position	40 40 24.55	72 40 42.87
	Range	Bearing
Rng/Brg to Basket		

FBI Tag No:

Target Description:

NOTHING FOUND

Target Illustration:

1106-13

MARION C / DEEP DRONE OPERATIONS

Date: 11-6-96		Dive No: 136
Time: J 0150		Tape No: 58
Report No: A1-638		PS Target No: PS 40255
	Latitude (N)	Longitude (W)
Vessel Position	40 40 13.00	72 40 04.22
Target Position	40 40 08.22	72 39 53.07
	Range	Bearing
Rng/Brg to Basket		

FBI Tag No:

Target Description:

NOTHING FOUND

Target Illustration:

1106-14

MARION C / DEEP DRONE OPERATIONS

Date: 11-6-96		Dive No: 136
Time: J 0130		Tape No: 58
Report No: A1-637		PS Target No: PS40193
	Latitude (N)	Longitude (W)
Vessel Position	40 40 13.32	72 40 03.91
Target Position	40 40 02.22	72 40 04.88
	Range	Bearing
Rng/Brg to Basket		

FBI Tag No:

Target Description:

NOTHING found

Target Illustration:

1106-15

MARION C / DEEP DRONE OPERATIONS

Date: 11-6-96	Dive No: 136
Time: J 0031	Tape No: 58
Report No: A1-636	PS Target No: PS20733

	Latitude (N)	Longitude (W)
Vessel Position	40 40 13.38	72 40 03.88
Target Position	40 40 11.02	72 40 10.73
	Range	**Bearing**
Rng/Brg to Basket		

FBI Tag No:

Target Description:

NOTHING FOUND

Target Illustration:

1106-16

MARION C / DEEP DRONE OPERATIONS

Date: 06 NOV. '96	Dive No: 136
Time: J 0430	Tape No: 58
Report No: A1-653	PS Target No: PS 40257

	Latitude (N)	Longitude (W)
Vessel Position	40°40'13.63"	72°40'03.93"
Target Position	40°40'09.61"	72°40'07.39"
	Range	**Bearing**
Rng/Brg to Basket		

FBI Tag No:

Target Description:

Target Illustration:

1106-17

MARION C / DEEP DRONE OPERATIONS		
Date: 11-6-96		Dive No: 138
Time: 1333		Tape No: 58
Report No: A1-649		PS Target No: PS3307
	Latitude (N)	Longitude (W)
Vessel Position	40° 39' 49.01"	72° 35' 01.12"
Target Position	40° 39' 55.16"	72° 35' 03.10"
	Range	Bearing
Rng/Brg to Basket		
FBI Tag No:		
Target Description: Nothing found		
Target Illustration:		

1106-18

MARION C / DEEP DRONE OPERATIONS

Date: 11-6-96		Dive No: 139
Time: J 1655		Tape No: 58
Report No: 41-650		PS Target No: PS 20599
	Latitude (N)	Longitude (W)
Vessel Position	40°39'41.81"	72°35'04.44"
Target Position	40°39'41.97	72°35'09.46"
	Range	Bearing
Rng/Brg to Basket		
FBI Tag No:		
Target Description: Nothing found		
Target Illustration:		