WRECKAGE LOGS
&
UPDATED WRECKAGE LOGS

TAG# RANGE

A001 → A399

TWA 800
Oceaneering Data Center

DATE: 10/9/96

NAME: VC

UPDATED WRECKAGE LOG

TAG # A004

SOURCE TAG #

LOG # RF 01

HANGER LOCATION Fuselage Mock up

DEBRIS FIELD

PRE-HURRICANE (July 17 - Sept. 4)	POST-HURRICANE (Sept. 5 - Present)
1/GREEN/(C)	1/GREEN/(Z)
2/YELLOW/(B)	2/YELLOW/(Y)
3/RED/(A)	3/RED/(X)
FLOATING	
UNKNOWN	

AIRCRAFT AREA

Fuselage	ECS/Press/O_2
Wing	Fuel
Tail Section	Landing Gear
Engine	Electric
Seat	Hydraulic
Cabin Int	APU
Cockpit/Misc.	Avionics
Other	Instruments
Unknown	Water/Waste
Personal Effects	Fire Protection
Cargo	

DESCRIPTION (Actual) circle one ADD to REPLACE w/

Fuselage Station 760-960 Stringer 22R-37R

UPDATED WRECKAGE LOG

TAG # A004

SOURCE TAG # _____

LOG # RF1

HANGER LOCATION _____

DEBRIS FIELD

PRE-HURRICANE (July 17 - Sept. 4)	POST-HURRICANE (Sept. 5 - Present)
1/GREEN/(C)	1/GREEN/(Z)
2/YELLOW/(B)	2/YELLOW/(Y)
3/RED/(A)	3/RED/(X)
FLOATING	
UNKNOWN	

AIRCRAFT AREA

Fuselage	ECS/Press/O_2
Wing	Fuel
Tail Section	Landing Gear
Engine	Electric
Seat	Hydraulic
Cabin Int	APU
Cockpit/Misc.	Avionics
Other	Instruments
Unknown	Water/Waste
Personal Effects	Fire Protection
Cargo	

DESCRIPTION (Actual) circle one **ADD to** **REPLACE w/**

_____

_____

_____

WRECKAGE LOG SHEET

This sheet was extracted from early data recorded directly onto spreadsheet.
Refer to original source file: Quattro-Pro 7 notebook file **WRECK1.WB3**, last modified 11/16/96 at 0646.

Date:	***8/2/96***
Tag Number:	***A4***
Target Number:	***2686.7P***
Wreckage Description:	***Fuselage cargo bay area STA 780-900 pax flr attached***
Latitude:	***40 38 41.3 N***
Longitude:	***W***

R. Oger 4/11/97
oceaneering1\\d:\wreck411.doc

UPDATED WRECKAGE LOG

DATE: 10/91.6
NAME: [illegible]

TAG # A005 ~~A054~~

SOURCE TAG # _____

LOG # _____

HANGER LOCATION _____

DEBRIS FIELD

PRE-HURRICANE (July 17 - Sept. 4)	POST-HURRICANE (Sept. 5 - Present)
1/GREEN/(C)	1/GREEN/(Z)
2/YELLOW/(B)	2/YELLOW/(Y)
3/RED/(A)	3/RED/(X)
FLOATING	
UNKNOWN	

AIRCRAFT AREA

Fuselage	ECS/Press/O_2
Wing	Fuel
Tail Section	Landing Gear
Engine	Electric
Seat	Hydraulic
Cabin Int	APU
Cockpit/Misc.	Avionics
Other	Instruments
Unknown	Water/Waste
Personal Effects	Fire Protection
Cargo	

DESCRIPTION (Actual) circle one ADD to REPLACE w/

Remove LOG RF01 from [illegible] TAG
Keep discrepancy

UPDATED WRECKAGE LOG

(ADD LONGITUDE: 72 39 15.2)

TAG # A 005

SOURCE TAG # _____

LOG # RF 1

HANGER LOCATION L 20.5

DEBRIS FIELD
1/GREEN/(C)
2/YELLOW/(B)
3/RED/(A)
FLOATING
UNKNOWN

AIRCRAFT AREA

Fuselage
Wing
Tail Section
Engine
Seat
Cabin Int
Cockpit/Misc.
Other

(Systems)
Fuel
Landing Gear
Electric
Hydraulic
APU
Avionics
Instruments
Water/Waste
Fire Protection
ECS/Press/O_2

ACTUAL DESCRIPTION

SKIN PANEL ASSY RH STA 740-920 STRINGER 23-25

UPDATED WRECKAGE LOG

TAG # A-006

SOURCE TAG # _____

LOG # _____

HANGER LOCATION _____

DEBRIS FIELD
1/GREEN/(C)
2/YELLOW/(B)
3/RED/(A)
FLOATING
UNKNOWN

AIRCRAFT AREA

Fuselage
Wing
Tail Section
Engine
Seat
Cabin Int
Cockpit/Misc.
Other
Unknown

(Systems)
Fuel
Landing Gear
Electric
Hydraulic
APU
Avionics
Instruments
Water/Waste
Fire Protection
ECS/Press/O_2

DESCRIPTION (Actual) circle one ADD to REPLACE w/

Dual Heat Exchanger, # 3

UPDATED WRECKAGE LOG

TAG # _____

SOURCE TAG # _____

LOG # _____

HANGER LOCATION _____

DEBRIS FIELD
1/GREEN/(C)
2/YELLOW/(B)
3/RED/(A)
FLOATING
UNKNOWN

AIRCRAFT AREA

Fuselage
Wing
Tail Section
Engine
Seat
Cabin Int
Cockpit/Misc.
Other
Unknown

(Systems)
Fuel
Landing Gear
Electric
Hydraulic
APU
Avionics
Instruments
Water/Waste
Fire Protection
ECS/Press/O_2

DESCRIPTION (Actual) circle one ADD to REPLACE w/

WRECKAGE LOG SHEET

This sheet was extracted from early data recorded directly onto spreadsheet.
Refer to original source file: Quattro-Pro 7 notebook file **WRECK1.WB3**, last modified 11/16/96 at 0646.

Date:	***8/2/96***
Tag Number:	***A6***
Target Number:	***2686.9S***
Wreckage Description:	***#3 pos heat xchnger w/ ducts***
Latitude:	***40 38 44.9 N***
Longitude:	***W***

R. Oger 4/11/97
oceaneering1\\d:\wreck411.doc

WRECKAGE LOG SHEET

This sheet was extracted from early data recorded directly onto spreadsheet.
Refer to original source file: Quattro-Pro 7 notebook file **WRECK1.WB3**, last modified 11/16/96 at 0646.

Date:	***8/2/96***
Tag Number:	***A7***
Target Number:	***2931.1S***
Wreckage Description:	***TWA AKN7415 cargo container***
Latitude:	***40 39 6.1 N***
Longitude:	***W***

R. Oger 4/11/97
oceaneering1\\d:\wreck411.doc

WRECKAGE LOG SHEET

This sheet was extracted from early data recorded directly onto spreadsheet.
Refer to original source file: Quattro-Pro 7 notebook file **WRECK1.WB3**, last modified 11/16/96 at 0646.

Date:	***8/2/96***
Tag Number:	***A13***
Target Number:	***12869.2S***
Wreckage Description:	***Food serv. cart***
Latitude:	***40 38 54.8 N***
Longitude:	***W***

R. Oger 4/11/97
oceaneering1\\d:\wreck411.doc

WRECKAGE LOG SHEET

This sheet was extracted from early data recorded directly onto spreadsheet.
Refer to original source file: Quattro-Pro 7 notebook file **WRECK1.WB3**, last modified 11/16/96 at 0646.

Date:	***8/2/96***
Tag Number:	***A14***
Target Number:	***12869.2S***
Wreckage Description:	***Food serv. cart***
Latitude:	***40 38 54.8 N***
Longitude:	***W***

R. Oger 4/11/97
oceaneering1\\d:\wreck411.doc

WRECKAGE LOG SHEET

This sheet was extracted from early data recorded directly onto spreadsheet.
Refer to original source file: Quattro-Pro 7 notebook file **WRECK1.WB3**, last modified 11/16/96 at 0646.

Date:	***8/2/96***
Tag Number:	***A15***
Target Number:	***12869.2S***
Wreckage Description:	***Galley "C" structure***
Latitude:	***40 38 54.8 N***
Longitude:	***W***

R. Oger 4/11/97
oceaneering1\\d:\wreck411.doc

UPDATED WRECKAGE LOG

TAG # A-18

SOURCE TAG #

LOG # CW501

HANGER LOCATION CW MOCKUP

DEBRIS FIELD

PRE-HURRICANE (July 17 - Sept. 4)	POST-HURRICANE (Sept. 5 - Present)
1/GREEN/(C)	1/GREEN/(Z)
2/YELLOW/(B)	2/YELLOW/(Y)
3/RED/(A)	3/RED/(X)
FLOATING	
UNKNOWN	

AIRCRAFT AREA

Fuselage	ECS/Press/O_2
Wing	Fuel
Tail Section	Landing Gear
Engine	Electric
Seat	Hydraulic
Cabin Int	APU
Cockpit/Misc.	Avionics
Other	Instruments
Unknown	Water/Waste
Personal Effects	Fire Protection
Cargo	

DESCRIPTION (Actual) circle one **ADD to** **REPLACE w/**

FRONT SPAR RBL66 - LBL 28.

2 AUG
SLWT

WRECKAGE LOG SHEET

entered

TP

!!!

DATE 8-2 TIME 10 39

TAG NUMBER 1 A018 ✓

DIVE TARGET NUMBER LLS-52 EOD 3

WRECKAGE DESCRIPTION 8' x 6' ~~[illegible]~~

FRAME # 6531029858 GREEN ON SIDE

get picture

LATITUDE 40 - 38 : 38.54 N

LONGITUDE 72 - 39 : 08.77 W OF PICK LOCATION

UPDATED WRECKAGE LOG

TAG # A-018

SOURCE TAG #

LOG # CW 501

HANGER LOCATION CW Mockup

DEBRIS FIELD
- 1/GREEN/(C)
- 2/YELLOW/(B)
- 3/RED/(A)
- FLOATING
- UNKNOWN

AIRCRAFT AREA

NO ~~Fuselage~~
- Wing
- Tail Section
- Engine
- Seat
- Cabin Int
- Cockpit/Misc.
- Other
- Unknown

(Systems)
- Fuel
- Landing Gear
- Electric
- Hydraulic
- APU
- Avionics
- Instruments
- Water/Waste
- Fire Protection
- ECS/Press/O_2

DESCRIPTION (Actual) circle one ADD to REPLACE w/

WING FRONT SPAR - CENTER SECTION

UPDATED WRECKAGE LOG

TAG # A018

SOURCE TAG # _____

LOG # _____

HANGER LOCATION L23

DEBRIS FIELD
1/GREEN/(C)
2/YELLOW/(B)
3/RED/(A)
FLOATING
UNKNOWN

AIRCRAFT AREA

Fuselage
Wing
Tail Section
Engine
Seat
Cabin Int
Cockpit/Misc.
Other

(Systems)
Fuel
Landing Gear
Electric
Hydraulic
APU
Avionics
Instruments
Water/Waste
Fire Protection
ECS/Press/O_2

ACTUAL DESCRIPTION

ADD CW FRONT SPAR

2 AUG
NO TAGS
SLWT

WRECKAGE LOG SHEET

DATE 8-2 TIME

TAG NUMBER 2 A-019 NO TAG

DIVE TARGET NUMBER LLS-38

WRECKAGE DESCRIPTION Possible Wing Section

"CAUTION ON ANTENNA

LATITUDE 40-38:41.25 N

LONGITUDE 72-39:14.87 W OF PICK LOCATION

WRECKAGE LOG SHEET

DATE 8-2 TIME 1100

TAG NUMBER 3 A 020

DIVE TARGET NUMBER LLS-53

WRECKAGE DESCRIPTION ALUM. FRAME

(FROM SUFFOLK MARINE)

LATITUDE 40-38:45.45 N

LONGITUDE 72-38:17.91 W OF PICK LOCATION

WRECKAGE LOG SHEET

DATE 8-2 TIME 1100

TAG NUMBER 4 A-021 ✓

DIVE TARGET NUMBER LLS-51 (EOD 2)

WRECKAGE DESCRIPTION 6' x 4' STEEL &

Alum FRAME

Tgt 4L
40 38 44.90
72 39 08.97

LATITUDE 40 - 38:44.96 N LOCATION

UPDATED WRECKAGE LOG

TAG # A-21

SOURCE TAG # _____

LOG # ~~C502~~ CW502

HANGER LOCATION CW Mockup

DEBRIS FIELD

PRE-HURRICANE (July 17 - Sept. 4)	POST-HURRICANE (Sept. 5 - Present)
1/GREEN/(C)	1/GREEN/(Z)
2/YELLOW/(B)	2/YELLOW/(Y)
3/RED/(A)	3/RED/(X)
FLOATING	
UNKNOWN	

AIRCRAFT AREA

Fuselage	ECS/Press/O_2
Wing	Fuel
Tail Section	Landing Gear
Engine	Electric
Seat	Hydraulic
Cabin Int	APU
Cockpit/Misc.	Avionics
Other	Instruments
Unknown	Water/Waste
Personal Effects	Fire Protection
Cargo	

DESCRIPTION (Actual) circle one **ADD to** **REPLACE w/**

FRONT SPAR WEB LBL 20-70

UPDATED WRECKAGE LOG

TAG # A 21

SOURCE TAG #

LOG # CW 502

HANGER LOCATION CW Mockup

DEBRIS FIELD
1/GREEN/(C)
2/YELLOW/(B)
3/RED/(A)
FLOATING
UNKNOWN

AIRCRAFT AREA

Fuselage
Wing
Tail Section
Engine
Seat
Cabin Int
Cockpit/Misc.
Other
Unknown

(Systems)
Fuel
Landing Gear
Electric
Hydraulic
APU
Avionics
Instruments
Water/Waste
Fire Protection
ECS/Press/O_2

DESCRIPTION (Actual) circle one ADD to REPLACE w/

WING FRONT SPAR - CENTER SECTION

UPDATED WRECKAGE LOG

TAG # A021

SOURCE TAG # _____

LOG # _____

HANGER LOCATION L 23

DEBRIS FIELD
1/GREEN/(C)
2/YELLOW/(B)
3/RED/(A)
FLOATING
UNKNOWN

AIRCRAFT AREA

Fuselage
Wing
Tail Section
Engine
Seat
Cabin Int
Cockpit/Misc.
Other
Unknown

(Systems)
Fuel
Landing Gear
Electric
Hydraulic
APU
Avionics
Instruments
Water/Waste
Fire Protection
ECS/Press/O_2

DESCRIPTION (Actual) (circle one) ADD REPLACE

Center Section

WRECKAGE LOG SHEET

DATE 8-2 TIME 11:31

TAG NUMBER 5 A022 NOT [illegible] yet

DIVE TARGET NUMBER LLS-46

WRECKAGE DESCRIPTION 10' X 12' RED, white & GREEN SECTION of Fuselige

LATITUDE 40-38:41:57 N

LONGITUDE 72-39:07.30* W OF PICK LOCATION

[redacted]

UPDATED WRECKAGE LOG

DATE: 10-11-96

NAME: [illegible]

TAG # A022

SOURCE TAG #

LOG # LF05

HANGER LOCATION

DEBRIS FIELD

PRE-HURRICANE (July 17 - Sept. 4)	POST-HURRICANE (Sept. 5 - Present)
1/GREEN/(C)	1/GREEN/(Z)
2/YELLOW/(B)	2/YELLOW/(Y)
3/RED/(A)	3/RED/(X)
FLOATING	
UNKNOWN	

AIRCRAFT AREA

Fuselage	ECS/Press/O_2
Wing	Fuel
Tail Section	Landing Gear
Engine	Electric
Seat	Hydraulic
Cabin Int	APU
Cockpit/Misc.	Avionics
Other	Instruments
Unknown	Water/Waste
Personal Effects	Fire Protection
Cargo	

DESCRIPTION (Actual) circle one ADD to REPLACE w/

Fuselage Station 780 - 920 stringer 23L - 37L

Delete: "10x12, red white . . . skin"

TAG # ~~A022~~ Tag A022

SOURCE TAG #

LOG # LF05

HANGER LOCATION

DEBRIS FIELD

PRE-HURRICANE (July 17 - Sept. 4)	POST-HURRICANE (Sept. 5 - Present)
1/GREEN/(C)	1/GREEN/(Z)
2/YELLOW/(B)	2/YELLOW/(Y)
3/RED/(A)	3/RED/(X)
FLOATING	
UNKNOWN	

AIRCRAFT AREA

Fuselage	ECS/Press/O_2
Wing	Fuel
Tail Section	Landing Gear
Engine	Electric
Seat	Hydraulic
Cabin Int	APU
Cockpit/Misc.	Avionics
Other	Instruments
Unknown	Water/Waste
Personal Effects	Fire Protection
Cargo	

DESCRIPTION (Actual) circle one ADD to REPLACE w/

LOFS . . . . . - 920 Stringer 23L-37L

TP

WRECKAGE LOG SHEET

DATE 8-2 TIME 1145

TAG NUMBER # 6,7,8,9 A023, A024, A025, A026

DIVE TARGET NUMBER 807

WRECKAGE DESCRIPTION MISC PIECES

Tgt L/C
40 38 39.55
72 39 07.75

LATITUDE 40 - 38 - 39.5 N

LONGITUDE 72 - 39 - 07 - 5 W OF PICK LOCATION

UPDATED WRECKAGE LOG

TAG # A022

SOURCE TAG #

LOG # ~~LF~~ LF 5

HANGER LOCATION

DEBRIS FIELD

PRE-HURRICANE (July 17 - Sept. 4)	POST-HURRICANE (Sept. 5 - Present)
1/GREEN/(C)	1/GREEN/(Z)
2/YELLOW/(B)	2/YELLOW/(Y)
3/RED/(A)	3/RED/(X)
FLOATING	
UNKNOWN	

AIRCRAFT AREA

Fuselage	ECS/Press/O_2
Wing	Fuel
Tail Section	Landing Gear
Engine	Electric
Seat	Hydraulic
Cabin Int	APU
Cockpit/Misc.	Avionics
Other	Instruments
Unknown	Water/Waste
Personal Effects	Fire Protection
Cargo	

DESCRIPTION (Actual) circle one ADD to REPLACE w/

UPDATED WRECKAGE LOG

TAG # A024

SOURCE TAG # _____

LOG # _____

HANGER LOCATION _____

DEBRIS FIELD
1/GREEN/(C)
2/YELLOW/(B)
3/RED/(A)
FLOATING
UNKNOWN

AIRCRAFT AREA

Fuselage
Wing
Tail Section
Engine
Seat
Cabin Int
Cockpit/Misc.
Other
Unknown

(Systems)
Fuel
Landing Gear
Electric
Hydraulic
APU
Avionics
Instruments
Water/Waste
Fire Protection
ECS/Press/O_2

DESCRIPTION (Actual) circle one ADD to REPLACE w/

Air cycle machine Ducting
(Fan inlet + Diffuser housing).

UPDATED WRECKAGE LOG

TAG # _____

SOURCE TAG # _____

LOG # _____

HANGER LOCATION _____

DEBRIS FIELD
1/GREEN/(C)
2/YELLOW/(B)
3/RED/(A)
FLOATING
UNKNOWN

AIRCRAFT AREA

Fuselage
Wing
Tail Section
Engine
Seat
Cabin Int
Cockpit/Misc.
Other
Unknown

(Systems)
Fuel
Landing Gear
Electric
Hydraulic
APU
Avionics
Instruments
Water/Waste
Fire Protection
ECS/Press/O_2

DESCRIPTION (Actual) circle one ADD to REPLACE w/

TP

WRECKAGE LOG SHEET

DATE 8-2 TIME 12:15

TAG NUMBER 10 A027 NO TAG

DIVE TARGET NUMBER 796

WRECKAGE DESCRIPTION 2 SEATS

STENCILED ON FRAME 823566404

From Tgt L/L
40 38 39.45
72 39 15.00

LATITUDE 40 - 38:39.5 N

LONGITUDE 72 - 39:15.1 W OF PICK LOCATION

TP

WRECKAGE LOG SHEET

DATE 8-2 TIME 12:20

TAG NUMBER 11 A028 NO TAG

DIVE TARGET NUMBER 2707.35 ~~5~~ 2707.35 PMW 11/12

WRECKAGE DESCRIPTION 3 SEATS : ROW 19

SEATS 1, 2, 3

See Tag A 2038

LATITUDE 40 - N

LONGITUDE 72 - W OF PICK LOCATION

7P

WRECKAGE LOG SHEET

DATE 8-2 TIME 1100

TAG NUMBER 12 A029

DIVE TARGET NUMBER 12741.0P/0

WRECKAGE DESCRIPTION C Cargo Hadling AREA

~~# on Gear #~~ AC AIRCRAFT POWER OUT DRIVE

PART # 747-5100-5-0

converted from decimal in meters
40 38 43.14
72 39 19.8

LATITUDE 40 - 38:71.8 N

LONGITUDE 72 - 39:33.0 W OF PICK LOCATION

UPDATED WRECKAGE LOG

TAG # A029

SOURCE TAG #

LOG #

HANGER LOCATION

DEBRIS FIELD 1/GREEN/(C)
2/YELLOW/(B)
3/RED/(A)
FLOATING
UNKNOWN

AIRCRAFT AREA

Fuselage	(Systems)
Wing	Fuel
Tail Section	Landing Gear
Engine	Electric
Seat	Hydraulic
Cabin Int	APU
Cockpit/Misc.	Avionics
Other	Instruments
Unknown	Water/Waste
Personal Effects	Fire Protection
	ECS/Press/O_2

DESCRIPTION (Actual) circle one ADD to REPLACE w/

Forward Lower Cargo Bay Structure
FS 900 → 960 L/H CW w/motor + wheels

WRECKAGE LOG SHEET

DATE 8-2 TIME 1230

TAG NUMBER 14 FBI # A030 NO TAG

DIVE TARGET NUMBER 2665.35

WRECKAGE DESCRIPTION 2 SEATS ONE RED, ONE BLUE # ROW 11 SEAT 6

LATITUDE 40 - 38 : 43.6 N

LONGITUDE 72 - 38 - 18 . 7 W OF PICK LOCATION

UPDATED WRECKAGE LOG

3/10/97

NAME: 1

TAG # A029

SOURCE TAG # ~~LF164~~

LOG # LF164

HANGER LOCATION Recon.

DEBRIS FIELD

PRE-HURRICANE (July 17 - Sept. 4)	POST-HURRICANE (Sept. 5 - Present)
1/GREEN/(C)	1/GREEN/(Z)
2/YELLOW/(B)	2/YELLOW/(Y)
3/RED/(A)	3/RED/(X)
FLOATING	
UNKNOWN	

AIRCRAFT AREA

Fuselage	ECS/Press/O_2
Wing	Fuel
Tail Section	Landing Gear
Engine	Electric
Seat	Hydraulic
Cabin Int	APU
Cockpit/Misc.	Avionics
Other	Instruments
Unknown	Water/Waste
Personal Effects	Fire Protection
Cargo	

DESCRIPTION (Actual) circle one ADD to REPLACE w/

FWD LWR CARGO BAY STRUCTURE FS 900 - 960

TD

WRECKAGE LOG SHEET

DATE 8-2-96 TIME 1300

TAG NUMBER 15 FBI # A031 NO TAG

DIVE TARGET NUMBER 12715.4P

WRECKAGE DESCRIPTION Minolta Camera, lens on camera & seperate lens in bag all in zip lock bag sitting on bottom

LATITUDE 40 - 38:47.3 N

LONGITUDE 72 - 39:06.6 W OF PICK LOCATION

TW

WRECKAGE LOG SHEET

DATE 8-2-96 TIME 1310

TAG NUMBER 16 A032 NO TAG

DIVE TARGET NUMBER 12861.9S/0

WRECKAGE DESCRIPTION Hatch

Part # 65B10020-574 SER # 000160

MFR Code 82918

LATITUDE 40 - 38:41.7 N

LONGITUDE 72 - 39:06.8 W OF PICK LOCATION

TP

WRECKAGE LOG SHEET

DATE 8-2 TIME _____

TAG NUMBER FBI 17 (A033) No TAG

DIVE TARGET NUMBER 807 * Multi Pieces

WRECKAGE DESCRIPTION 3x4 Ft Side of Fusalage; Red "A" (~~TWA~~ Transworld) Above Door Opening (# on Frame 65B05034 414 Assy)

LATITUDE 40 - 38:39.5 N

Tgt L/L 40 38 39.55 72 39 07.45

LONGITUDE 72 - 39:07.5 W OF PICK LOCATION

UPDATED WRECKAGE LOG

DATE: 10-9-96
NAME: VE

TAG # A033

SOURCE TAG # _____

LOG # RF07

HANGER LOCATION _____

DEBRIS FIELD

PRE-HURRICANE (July 17 - Sept. 4)	POST-HURRICANE (Sept. 5 - Present)
1/GREEN/(C)	1/GREEN/(Z)
2/YELLOW/(B)	2/YELLOW/(Y)
3/RED/(A)	3/RED/(X)
FLOATING	
UNKNOWN	

AIRCRAFT AREA

Fuselage	ECS/Press/O_2
Wing	Fuel
Tail Section	Landing Gear
Engine	Electric
Seat	Hydraulic
Cabin Int	APU
Cockpit/Misc.	Avionics
Other	Instruments
Unknown	Water/Waste
Personal Effects	Fire Protection
Cargo	

DESCRIPTION (Actual) circle one ADD to REPLACE w/

Fuselage Station 800-840 stringer 13R-16R with door frame

UPDATED WRECKAGE LOG

TAG # A033

SOURCE TAG #

LOG # RF7

HANGER LOCATION

DEBRIS FIELD

PRE-HURRICANE (July 17 - Sept. 4)	POST-HURRICANE (Sept. 5 - Present)
1/GREEN/(C)	1/GREEN/(Z)
2/YELLOW/(B)	2/YELLOW/(Y)
3/RED/(A)	3/RED/(X)
FLOATING	
UNKNOWN	

AIRCRAFT AREA

Fuselage	ECS/Press/O_2
Wing	Fuel
Tail Section	Landing Gear
Engine	Electric
Seat	Hydraulic
Cabin Int	APU
Cockpit/Misc.	Avionics
Other	Instruments
Unknown	Water/Waste
Personal Effects	Fire Protection
Cargo	

DESCRIPTION (Actual) circle one ADD to REPLACE w/

Fuselage Station 800 - 840 STRINGERS 13R - 16R
with R2 door cutout

UPDATED WRECKAGE LOG

TAG # A033

SOURCE TAG #

LOG # RF7

HANGER LOCATION

DEBRIS FIELD

PRE-HURRICANE (July 17 - Sept. 4)	POST-HURRICANE (Sept. 5 - Present)
1/GREEN/(C)	1/GREEN/(Z)
2/YELLOW/(B)	2/YELLOW/(Y)
3/RED/(A)	3/RED/(X)
FLOATING	
UNKNOWN	

AIRCRAFT AREA

Fuselage	ECS/Press/O_2
Wing	Fuel
Tail Section	Landing Gear
Engine	Electric
Seat	Hydraulic
Cabin Int	APU
Cockpit/Misc.	Avionics
Other	Instruments
Unknown	Water/Waste
Personal Effects	Fire Protection
Cargo	

DESCRIPTION (Actual) circle one ADD to REPLACE w/

Fuselage Station 800 - 840
STRINGERS ~~[illegible]~~ 13R - 16R

UPDATED WRECKAGE LOG

ADD

TAG # A 033 (LONGITUDE: 7239 07.4)

SOURCE TAG # _____

LOG # RF 7

HANGER LOCATION L20

DEBRIS FIELD
1/GREEN/(C)
2/YELLOW/(B)
3/RED/(A)
FLOATING
UNKNOWN

AIRCRAFT AREA

Fuselage	(Systems)
Wing	Fuel
Tail Section	Landing Gear
Engine	Electric
Seat	Hydraulic
Cabin Int	APU
Cockpit/Misc.	Avionics
Other	Instruments
	Water/Waste
	Fire Protection
	ECS/Press/O_2

ACTUAL DESCRIPTION

(SAME)

WRECKAGE LOG SHEET

DATE 8-2 TIME 13:49

TAG NUMBER 19 A035 NO TAG

DIVE TARGET NUMBER 2710.95

WRECKAGE DESCRIPTION STEWARDSS CHAIRS (2)

CO_2 BOTTLE ON SIDE. SIDE STRUT #

97E13020-2 REV E LOT #12 2-6-71 A-2

LATITUDE 40 - 38:45.5 N

LONGITUDE 72 - 38:54.3 W OF PICK LOCATION

WRECKAGE LOG SHEET

DATE 8-2 TIME 13:49

TAG NUMBER 18 A034

DIVE TARGET NUMBER 2710.95

WRECKAGE DESCRIPTION BLOWER / FAN (AIR SEARCH

#1166735 LOT 60 905

TAG/SER# TORN LAST TWO #'S 33

LATITUDE 40 - 38:45.5 N

LONGITUDE 72 - 38:54.3 W OF PICK LOCATION

TK

WRECKAGE LOG SHEET

DATE 8-2 TIME 1400

TAG NUMBER ~~A~~-20-21-22-23 FBI (A036 A037 A038 A039)

DIVE TARGET NUMBER 809 (NYPD)

WRECKAGE DESCRIPTION 4 PIECES : (A037) (36 DMR) 3x3FT

METAL PIECE @ LATCH ON SIDE, (A037) (21) 3x1 FT PLASTICE & HONEY COMB PIECE,

(A038) 22) 6 x 2FT INNER ~~BAR~~ GALLY ROOM LINER, (A039) 23) GALLY DRAWER

LATITUDE 40 - 38 : 40.8 N

LONGITUDE 72 - 39 : 14.6 W OF PICK LOCATION

Tgt Lat/L
40 38 ~~40.85~~
72 39 ~~04.82~~

UPDATED WRECKAGE LOG

TAG # A039

SOURCE TAG # _____

LOG # _____

HANGER LOCATION _____

DEBRIS FIELD
1/GREEN/(C)
2/YELLOW/(B)
3/RED/(A)
FLOATING
UNKNOWN

AIRCRAFT AREA

Fuselage
Wing
Tail Section
Engine
Seat
Cabin Int
Cockpit/Misc.
Other
Unknown

(Systems)
Fuel
Landing Gear
Electric
Hydraulic
APU
Avionics
Instruments
Water/Waste
Fire Protection
ECS/Press/O_2

DESCRIPTION (Actual) (circle one) ADD REPLACE

First Class Galley

TP

WRECKAGE LOG SHEET

DATE 8-2 TIME 1:15

TAG NUMBER 25 A041

DIVE TARGET NUMBER 794

WRECKAGE DESCRIPTION 1 Ft x 1 Ft Plastic 2

Honey Come Side

LATITUDE 40 - 38:41.4 N

LONGITUDE 72 - 39.16 .2 W OF PICK LOCATION

Tgt L/L
40 38 41.47
72 39 15.82

TP

WRECKAGE LOG SHEET

DATE 8-2 TIME ~~1400~~ 12.30

TAG NUMBER 24 A040 No Tag

DIVE TARGET NUMBER LLS-54. (By NYPD)

WRECKAGE DESCRIPTION Framage Curved

LATITUDE 40 - 38, 30.23 N

LONGITUDE 72 - 38 56.20 W OF PICK LOCATION

TP

WRECKAGE LOG SHEET

DATE 8-2-96 TIME 1400

TAG NUMBER ~~19~~ 26 A042

DIVE TARGET NUMBER 12740.1P/0 (EOD-1)

WRECKAGE DESCRIPTION Pipping / U-Shape

8' ASS 65B40935-1

LATITUDE 40 - 38:42.1 N

LONGITUDE 72 - 39:18.5 W OF PICK LOCATION

UPDATED WRECKAGE LOG

TAG # A-042

SOURCE TAG # _____

LOG # _____

HANGER LOCATION _____

DEBRIS FIELD
1/GREEN/(C)
2/YELLOW/(B)
3/RED/(A)
FLOATING
UNKNOWN

AIRCRAFT AREA

Fuselage	(Systems)
Wing	Fuel
Tail Section	Landing Gear
Engine	Electric
Seat	Hydraulic
Cabin Int	APU
Cockpit/Misc.	Avionics
Other	Instruments
Unknown	Water/Waste
	Fire Protection
	ECS/Press/O_2

DESCRIPTION (Actual) circle one ADD to REPLACE w/

3 Pack Ducting, Fwd end

UPDATED WRECKAGE LOG

TAG # _____

SOURCE TAG # _____

LOG # _____

HANGER LOCATION _____

DEBRIS FIELD
1/GREEN/(C)
2/YELLOW/(B)
3/RED/(A)
FLOATING
UNKNOWN

AIRCRAFT AREA

Fuselage	(Systems)
Wing	Fuel
Tail Section	Landing Gear
Engine	Electric
Seat	Hydraulic
Cabin Int	APU
Cockpit/Misc.	Avionics
Other	Instruments
Unknown	Water/Waste
	Fire Protection
	ECS/Press/O_2

DESCRIPTION (Actual) circle one ADD to REPLACE w/

UPDATED WRECKAGE LOG

TAG # A042

SOURCE TAG # _____

LOG # _____

HANGER LOCATION _____

DEBRIS FIELD
1/GREEN/(C)
2/YELLOW/(B)
3/RED/(A)
FLOATING
UNKNOWN

AIRCRAFT AREA

Fuselage	(Systems)
Wing	Fuel
Tail Section	Landing Gear
Engine	Electric
Seat	Hydraulic
Cabin Int	APU
Cockpit/Misc.	Avionics
Other	Instruments
Unknown	Water/Waste
	Fire Protection
	ECS/Press/O_2

DESCRIPTION (Actual) (circle one) ADD REPLACE

BLEED AIR TUBING

LLS-38
also has L/L
of 40 38 40.00
72 39 12.60
in Tst Dbase

WRECKAGE LOG SHEET

DATE 8-2 TIME 1100

TAG NUMBER 28 A044

DIVE TARGET NUMBER N/A By OAK Hill

WRECKAGE DESCRIPTION Misc. Pieces Floating

~~[illegible]~~

LATITUDE 40- UNK N

LONGITUDE 72- W OF PICK LOC

WRECKAGE LOG SHEET

DATE 8-2 TIME 1420

TAG NUMBER 21 A043

DIVE TARGET NUMBER 795 (EOD4)

WRECKAGE DESCRIPTION Zone Multiplexer

SER 039023Y (Box 50) Zone B

Part # ~~[illegible]~~ 51030 SER # 39023Y

LATITUDE 40- 38:41.3 N

LONGITUDE 72- 39:14.4 W OF PICK LOCATION

Tgt L/L
40 38 41.5
-72 59 17.14

To Be: REMOVED

10/6/96 pmd

UPDATED WRECKAGE LOG

TAG # A045 - A046

SOURCE TAG # _____

LOG # _____

HANGER LOCATION CBN

DEBRIS FIELD

PRE-HURRICANE (July 17 - Sept. 4)	POST-HURRICANE (Sept. 5 - Present)
1/GREEN/(C)	1/GREEN/(Z)
2/YELLOW/(B)	2/YELLOW/(Y)
3/RED/(A)	3/RED/(X)
FLOATING	
UNKNOWN	

AIRCRAFT AREA

Fuselage	ECS/Press/O_2
Wing	Fuel
Tail Section	Landing Gear
Engine	Electric
Seat	Hydraulic
Cabin Int	APU
Cockpit/Misc.	Avionics
Other	Instruments
Unknown	Water/Waste
Personal Effects	Fire Protection
Cargo	

DESCRIPTION (Actual) circle one **ADD to** **REPLACE w/**

Removed from database - No wreckage log or updated logs for these. identicle info & lat longs as A2008

WRECKAGE LOG SHEET

DATE 8-2 TIME 1500

TAG NUMBER 29/30 A045, A046

No TAG

DIVE TARGET NUMBER _____

WRECKAGE DESCRIPTION 4 SEATS / FRAME OF SEATS

ROW 20 SEAT 4, 5, 6, 7

LATITUDE 40 - 38' 40.0 N

LONGITUDE 72 - 39' 12.6" W OF PICK LOCATION

UPDATED WRECKAGE LOG

TAG # A051

SOURCE TAG # _____

LOG # _____

HANGER LOCATION _____

DEBRIS FIELD
1/GREEN/(C)
2/YELLOW/(B)
3/RED/(A)
FLOATING
UNKNOWN

AIRCRAFT AREA

Fuselage	(Systems)
Wing	Fuel
Tail Section	Landing Gear
Engine	Electric
Seat	Hydraulic
Cabin Int	APU
Cockpit/Misc.	Avionics
Other	Instruments
Unknown	Water/Waste
	Fire Protection
	ECS/Press/O_2

DESCRIPTION (Actual) (circle one) ADD REPLACE

DME RECEIVER

WRECKAGE LOG SHEET

This sheet was extracted from early data recorded directly onto spreadsheet.
Refer to original source file: Quattro-Pro 7 notebook file **WRECK1.WB3**, last modified 11/16/96 at 0646.

Date:	***8/2/96***
Tag Number:	***A51***
Target Number:	
Wreckage Description:	***Part# 58607***
Latitude:	***N***
Longitude:	***W***

R. Oger 4/11/97
oceaneering1\\d:\wreck411.doc

Sort Number	Target #	Latitude	Longitude	Y Coord	X Coord	Srch Typ	Srch ID	Srch Date	ID TYP	Desc ID	Desc Date	Rpt #	Brief	Stat
2931.2	2931.2S	40 39 3.76	-72 38 27.88	4502696.26	699440	S	RU		S		7/23/96	723-19,-20		6
2981.2	2981.2S	40 39 03.80	-72 38 27.90	4502697.48	699440	S	RU						STA 600-760	4
2981.2	2981.2S	40 39 03.80	-72 38 27.90	4502697.48	699440	S	RU						STA 600-760	4

Description (Initial)	Description (Actual	Tag #	Comment	Updated
mtl structure, 40'x15'x15' h, mtl skin/str memb strewn about			old 555,12599.1P, 12634.9S; 12618.1S; 2981.2S; 12645.5S;12634.8S	8/30/96 2:38:52 PM
	fuselage STA 600-760; fwd portion rt cargo door	A052	old 12599.6P, .8P, 12607.1P, .2P,12617.6S,12617.6S,12618.1S,.3S,.4S,.5S	
	fuselage STA 600-760; fwd portion rt cargo door	A053	old 12599.6P, .8P, 12607.1P, .2P,12617.6S,12617.6S,12618.1S,.3S,.4S,.5S	

Date	Time	Tag #	Target #	Source Tag #	Latitude	Longitude	Description (Actual)	Log #	Hanger Location	Aircraft Position
		A052	2931.2S		40 39 03.76	-72 38 27.88	STA 560-670	RF3	L21	Fuselage

Debris Field	Entered	Aircraft Station	Updated	FBI #
3/Red/A	No		12/4/96 12:13:33 PM	

D2056

UPDATED WRECKAGE LOG

CHANGE LAT/LONG: (40 39 03.4 / 72 38 28.2)

CHANGE TARG (2931.25)

TAG # A 052

SOURCE TAG #

LOG # RF 3

HANGER LOCATION L21

DEBRIS FIELD
1/GREEN/(C)
2/YELLOW/(B)
3/RED/(A)
FLOATING
UNKNOWN

AIRCRAFT AREA

Fuselage
Wing
Tail Section
Engine
Seat
Cabin Int
Cockpit/Misc.
Other

(Systems)
Fuel
Landing Gear
Electric
Hydraulic
APU
Avionics
Instruments
Water/Waste
Fire Protection
ECS/Press/O_2

ACTUAL DESCRIPTION

ADD STA 560-670

723-20

DIVER TARGET QUESTIONNAIRE

TARGET NUMBER: 2931.25 LAT: N40 39 03.76 LONG: 72 38 27.88
DIVE BOAT: LAUNCH 4 ORGANIZATION: NYPD-HU-SCUBA
DIVER NAME: JOHN-PAUL C. FEHN
DEPTH: 109 LS: 1334 RS: 1345 DATE: 7/23/96

TARGET DESCRIPTION

Target Type: METAL STRUCTURE
(Metal Structure/Wiring/Piping/Mechanical Components)

Length: 40'+ Height: 10-15' Width: 15-20'

Identifying Numbers:
(Part Numbers/Wire Numbers/Seat Row/Other Reference Numbers)

Condition: Tattered metal debris structural & Skin
(Fire Damage/Darkened Areas/Soot/Insulation Missing/Bent)

Documentation:
(Diver Visual/Diver Video/ROV Video/ROV Photo/Recovered Components/Electrical Wire Sample)

Describe Target: Section of fuselage semi intact w/ tattered pieces of aircraft skin as well as structural members strewn about. Held together by wiring fragments and pieces on the bottom ground the area. Body found pinned down by wreckage on the legs (F/W/M 15-16yrs) Found Face Down

Sketch Target:



Notes:

- Stay clear of oxygen bottles, round fire extinguisher bottles, springs, landing gear struts, sharp edges, door evacuation slides.
- Closely monitor bottom time and air supply.
- Remain within no-decompression dive limits.
- Alert SUPSALV Command Center when diving is secured for the day.
- Debrief SUPSALV Command Center/NTSB/FBI upon return to port.
- Safety is Paramount!

723-19

DIVER TARGET QUESTIONNAIRE

TARGET NUMBER: 293.25 LAT: 40°39'03.76 LONG: 72°38'27.88
DIVE BOAT: LAUNCH 4 ORGANIZATION: NYPD
DIVER NAME: ~~PETER~~ KEITH DUVAL
DEPTH: 109 LS: 1334 RS: 1345 DATE: 7/23/96

TARGET DESCRIPTION

Target Type: METAL STRUCTURE
(Metal Structure/Wiring/Piping/Mechanical Components)

Length: 40' Height: 10-15' Width: 10-15'

Identifying Numbers:
(Part Numbers/Wire Numbers/Seat Row/Other Reference Numbers)

Condition: AREA WAS TORN APART WITH WIRES AND DEBRIS
(Fire Damage/Darkened Areas/Soot/Insulation Missing/Bent) BOUND TOGETHER

Documentation:
(Diver Visual/Diver Video/ROV Video/ROV Photo/Recovered Components/Electrical Wire Sample)

Describe Target: TARGET AREA WAS SEMI-INTACT WITH MANY TORN PARTS OF THE AIRCRAFT HELD TOGETHER BY WIRE. DEBRIS FIELDS WERE SCATTERED ABOUT THE MAIN TARGET.

Sketch Target:

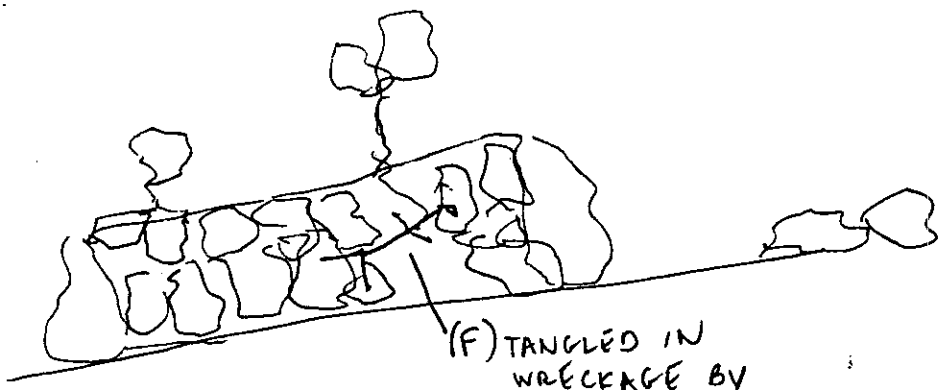

(F) TANGLED IN WRECKAGE BY WIRE AND THE INTERIOR SIDE OF THE AIRCRAFT.

Notes:

- Stay clear of oxygen bottles, round fire extinguisher bottles, springs, landing gear struts, sharp edges, door evacuation slides.
- Closely monitor bottom time and air supply.
- Remain within no-decompression dive limits.
- Alert SUPSALV Command Center when diving is secured for the day.
- Debrief SUPSALV Command Center/NTSB/FBI upon return to port.
- Safety is Paramount!

UPDATED WRECKAGE LOG

CHANGE LAT/LONG: (40 39 03.4 / 73 38 28.2)

CHANGE TARGET # (2931.25)

TAG # A 052

SOURCE TAG #

LOG # RF 3

HANGER LOCATION L21

DEBRIS FIELD
1/GREEN/(C)
2/YELLOW/(B)
3/RED/(A)
FLOATING
UNKNOWN

AIRCRAFT AREA

Fuselage	(Systems)
Wing	Fuel
Tail Section	Landing Gear
Engine	Electric
Seat	Hydraulic
Cabin Int	APU
Cockpit/Misc.	Avionics
Other	Instruments
	Water/Waste
	Fire Protection
	ECS/Press/O_2

ACTUAL DESCRIPTION

ADD STA 560-670

WRECKAGE LOG SHEET

This sheet was extracted from early data recorded directly onto spreadsheet.
Refer to original source file: Quattro-Pro 7 notebook file **WRECK1.WB3**, last modified 11/16/96 at 0646.

Date:	***8/2/96***
Tag Number:	***A52***
Target Number:	***2981.2S***
Wreckage Description:	***Fwd portion lwr rt cargo door***
Latitude:	***40 39 3.8 N***
Longitude:	***W***

R. Oger 4/11/97
oceaneering1\\d:\wreck411.doc

WRECKAGE LOG SHEET

This sheet was extracted from early data recorded directly onto spreadsheet.
Refer to original source file: Quattro-Pro 7 notebook file **WRECK1.WB3**, last modified 11/16/96 at 0646.

Date:	***8/2/96***
Tag Number:	***A53***
Target Number:	***2981.2S***
Wreckage Description:	***Fuselage LHS STA 600-760***
Latitude:	***40 39 3.8 N***
Longitude:	***W***

R. Oger 4/11/97
oceaneering1\\d:\wreck411.doc

DATE: 10/10
NAME: PC

UPDATED WRECKAGE LOG

TAG # A054

SOURCE TAG #

LOG #

HANGER LOCATION

DEBRIS FIELD

PRE-HURRICANE (July 17 - Sept. 4)	POST-HURRICANE (Sept. 5 - Present)
1/GREEN/(C)	1/GREEN/(Z)
2/YELLOW/(B)	2/YELLOW/(Y)
3/RED/(A)	3/RED/(X)
FLOATING	
UNKNOWN	

AIRCRAFT AREA

Fuselage	ECS/Press/O_2
Wing	Fuel
Tail Section	Landing Gear
Engine	Electric
Seat	Hydraulic
Cabin Int	APU
Cockpit/Misc.	Avionics
Other	Instruments
Unknown	Water/Waste
Personal Effects	Fire Protection
Cargo	

DESCRIPTION (Actual) circle one ADD to REPLACE w/

Remove log # D1 from log # See UPWL A005 10/9/96 VC

DATE: 10/16
NAME: SMITH

UPDATED WRECKAGE LOG

TAG # A 054

SOURCE TAG #

LOG # FBM-6C

HANGER LOCATION FLOOR MOCK UP

DEBRIS FIELD

PRE-HURRICANE (July 17 - Sept. 4)	POST-HURRICANE (Sept. 5 - Present)
1/GREEN/(C)	1/GREEN/(Z)
2/YELLOW/(B)	2/YELLOW/(Y)
3/RED/(A)	3/RED/(X)
FLOATING	
UNKNOWN	

AIRCRAFT AREA

Fuselage	ECS/Press/O_2
Wing	Fuel
Tail Section	Landing Gear
Engine	Electric
Seat	Hydraulic
Cabin Int	APU
Cockpit/Misc.	Avionics
Other FLOOR	Instruments
Unknown	Water/Waste
Personal Effects	Fire Protection
Cargo	

DESCRIPTION (Actual) circle one ADD to REPLACE w/

FLOOR BEAM & FRAME STA 920
RBL 100 TO 50 R, S-25 TO S-27.5

UPDATED WRECKAGE LOG

TAG # A054

SOURCE TAG # _____

LOG # RF1

HANGER LOCATION L20

DEBRIS FIELD
1/GREEN/(C)
2/YELLOW/(B)
3/RED/(A)
FLOATING
UNKNOWN

AIRCRAFT AREA

Fuselage
Wing
Tail Section
Engine
Seat
Cabin Int
Cockpit/Misc.
Other

(Systems)
Fuel
Landing Gear
Electric
Hydraulic
APU
Avionics
Instruments
Water/Waste
Fire Protection
ECS/Press/O_2

ACTUAL DESCRIPTION

(SAME)

WRECKAGE LOG SHEET

This sheet was extracted from early data recorded directly onto spreadsheet.
Refer to original source file: Quattro-Pro 7 notebook file **WRECK1.WB3**, last modified 11/16/96 at 0646.

Date:	***8/2/96***
Tag Number:	***A54***
Target Number:	
Wreckage Description:	***FS 920 frame and floor beam***
Latitude:	***N***
Longitude:	***W***

R. Oger 4/11/97
oceaneering1\\d:\wreck411.doc

WRECKAGE LOG SHEET

This sheet was extracted from early data recorded directly onto spreadsheet.
Refer to original source file: Quattro-Pro 7 notebook file **WRECK1.WB3**, last modified 11/16/96 at 0646.

Date:	***8/2/96***
Tag Number:	***A55***
Target Number:	***12826.4***
Wreckage Description:	***#2 Ram Air duct***
Latitude:	***40 38 35.9 N***
Longitude:	***W***

R. Oger 4/11/97
oceaneering1\\d:\wreck411.doc

UPDATED WRECKAGE LOG

TAG # A056

SOURCE TAG #

LOG #

HANGER LOCATION N24

DEBRIS FIELD
1/GREEN/(C)
2/YELLOW/(B)
3/RED/(A)
FLOATING
UNKNOWN

AIRCRAFT AREA

Fuselage
Wing
Tail Section
Engine
Seat
Cabin Int
Cockpit/Misc.
Other
Unknown

(Systems)
Fuel
Landing Gear
Electric
Hydraulic
APU
Avionics
Instruments
Water/Waste
Fire Protection
ECS/Press/O_2

DESCRIPTION (Actual) circle one ADD to REPLACE w/

ADD LAT: W 72 39 15

WRECKAGE LOG SHEET

This sheet was extracted from early data recorded directly onto spreadsheet.
Refer to original source file: Quattro-Pro 7 notebook file **WRECK1.WB3**, last modified 11/16/96 at 0646.

Date:	***8/2/96***
Tag Number:	***A56***
Target Number:	
Wreckage Description:	***AC access panel***
Latitude:	***40 38 45 N***
Longitude:	***W***

R. Oger 4/11/97
oceaneering1\\d:\wreck411.doc

WRECKAGE LOG SHEET

This sheet was extracted from early data recorded directly onto spreadsheet.
Refer to original source file: Quattro-Pro 7 notebook file **WRECK1.WB3**, last modified 11/16/96 at 0646.

Date:	***8/2/96***
Tag Number:	***A57***
Target Number:	
Wreckage Description:	***Fairing***
Latitude:	***N***
Longitude:	***W***

R. Oger 4/11/97
oceaneering1\\d:\wreck411.doc

WRECKAGE LOG SHEET

This sheet was extracted from early data recorded directly onto spreadsheet.
Refer to original source file: Quattro-Pro 7 notebook file **WRECK1.WB3**, last modified 11/16/96 at 0646.

Date:	***8/2/96***
Tag Number:	***A58***
Target Number:	***LLS 39***
Wreckage Description:	***Beam***
Latitude:	***N***
Longitude:	***W***

R. Oger 4/11/97
oceaneering1\\d:\wreck411.doc

UPDATED WRECKAGE LOG

TAG # A-059

SOURCE TAG # _____

LOG # _____

HANGER LOCATION _____

DEBRIS FIELD
1/GREEN/(C)
2/YELLOW/(B)
3/RED/(A)
FLOATING
UNKNOWN

AIRCRAFT AREA

Fuselage	(Systems)
Wing	Fuel
Tail Section	Landing Gear
Engine	Electric
Seat	Hydraulic
Cabin Int	APU
Cockpit/Misc.	Avionics
Other	Instruments
Unknown	Water/Waste
	Fire Protection
	ECS/Press/O_2

DESCRIPTION (Actual) circle one **ADD to** **REPLACE w/**

TRIM AIR DUCT

UPDATED WRECKAGE LOG

TAG # _____

SOURCE TAG # _____

LOG # _____

HANGER LOCATION _____

DEBRIS FIELD
1/GREEN/(C)
2/YELLOW/(B)
3/RED/(A)
FLOATING
UNKNOWN

AIRCRAFT AREA

Fuselage	(Systems)
Wing	Fuel
Tail Section	Landing Gear
Engine	Electric
Seat	Hydraulic
Cabin Int	APU
Cockpit/Misc.	Avionics
Other	Instruments
Unknown	Water/Waste
	Fire Protection
	ECS/Press/O_2

DESCRIPTION (Actual) circle one **ADD to** **REPLACE w/**

WRECKAGE LOG SHEET

This sheet was extracted from early data recorded directly onto spreadsheet.
Refer to original source file: Quattro-Pro 7 notebook file **WRECK1.WB3**, last modified 11/16/96 at 0646.

Date:	***8/2/96***
Tag Number:	***A59***
Target Number:	
Wreckage Description:	***Duct***
Latitude:	***N***
Longitude:	***W***

R. Oger 4/11/97
oceaneering1\\d:\wreck411.doc

UPDATED WRECKAGE LOG

TAG # A060

SOURCE TAG # A060

LOG #

HANGER LOCATION CBN

DEBRIS FIELD
1/GREEN/(C)
2/YELLOW/(B)
3/RED/(A)
FLOATING
UNKNOWN

AIRCRAFT AREA

Fuselage
Wing
Tail Section
Engine
Seat
Cabin Int
Cockpit/Misc.
Other
Unknown

(Systems)
Fuel
Landing Gear
Electric
Hydraulic
APU
Avionics
Instruments
Water/Waste
Fire Protection
ECS/Press/O_2

DESCRIPTION (Actual) circle one ADD to REPLACE w/

Seats 18-4567

Lat 40-38-47
Long 72-39-13.4

UPDATED WRECKAGE LOG

TAG # A 060

SOURCE TAG # _____

LOG # _____

HANGER LOCATION CBN HGR

DEBRIS FIELD
- 1/GREEN/(C)
- 2/YELLOW/(B)
- 3/RED/(A)
- FLOATING
- UNKNOWN

LAT 403847.0
LON 72 39 13.4

AIRCRAFT AREA

- Fuselage
- Wing
- Tail Section
- Engine
- Seat
- Cabin Int
- Cockpit/Misc.
- Other
- Unknown

(Systems)
- Fuel
- Landing Gear
- Electric
- Hydraulic
- APU
- Avionics
- Instruments
- Water/Waste
- Fire Protection
- ECS/Press/O_2

DESCRIPTION (Actual) (circle one) **ADD** **REPLACE**

Row 18 SEATS 4-5-6-7

WRECKAGE LOG SHEET

This sheet was extracted from early data recorded directly onto spreadsheet.
Refer to original source file: Quattro-Pro 7 notebook file **WRECK1.WB3**, last modified 11/16/96 at 0646.

Date:	***8/2/96***
Tag Number:	***A60***
Target Number:	***12718.4P***
Wreckage Description:	***Seats 4,5,6,7***
Latitude:	***40 38 47.0 N***
Longitude:	***W***

R. Oger 4/11/97
oceaneering1\\d:\wreck411.doc

UPDATED WRECKAGE LOG

TAG # A 061

SOURCE TAG # _____

LOG # _____

HANGER LOCATION CBN HGR

DEBRIS FIELD
1/GREEN/(C)
2/YELLOW/(B)
3/RED/(A)
FLOATING
UNKNOWN

AIRCRAFT AREA

Fuselage
Wing
Tail Section
Engine
Seat
Cabin Int
Cockpit/Misc.
Other
Unknown

(Systems)
Fuel
Landing Gear
Electric
Hydraulic
APU
Avionics
Instruments
Water/Waste
Fire Protection
ECS/Press/O_2

DESCRIPTION (Actual) **(circle one)** **ADD** **REPLACE**

~~cabin~~ Row - 19 SEATS 8-9-10

WRECKAGE LOG SHEET

This sheet was extracted from early data recorded directly onto spreadsheet.
Refer to original source file: Quattro-Pro 7 notebook file **WRECK1.WB3**, last modified 11/16/96 at 0646.

Date:	***8/2/96***
Tag Number:	***A61***
Target Number:	***12868.2P***
Wreckage Description:	***Seats Row 19; Seats 8,9,10***
Latitude:	***N***
Longitude:	***W***

R. Oger 4/11/97
oceaneering1\\d:\wreck411.doc

WRECKAGE LOG SHEET

This sheet was extracted from early data recorded directly onto spreadsheet.
Refer to original source file: Quattro-Pro 7 notebook file **WRECK1.WB3**, last modified 11/16/96 at 0646.

Date:	***8/2/96***
Tag Number:	***A62***
Target Number:	***12869.2S***
Wreckage Description:	***Galley "C" frame***
Latitude:	***40 38 54.8 N***
Longitude:	***W***

R. Oger 4/11/97
oceaneering1\\d:\wreck411.doc

WRECKAGE LOG SHEET

This sheet was extracted from early data recorded directly onto spreadsheet.
Refer to original source file: Quattro-Pro 7 notebook file **WRECK1.WB3**, last modified 11/16/96 at 0646.

Date:	***8/2/96***
Tag Number:	***A63***
Target Number:	***12869.2S***
Wreckage Description:	***Coffee maker***
Latitude:	***40 38 54.8 N***
Longitude:	***W***

R. Oger 4/11/97
oceaneering1\\d:\wreck411.doc

WRECKAGE LOG SHEET

This sheet was extracted from early data recorded directly onto spreadsheet.
Refer to original source file: Quattro-Pro 7 notebook file **WRECK1.WB3**, last modified 11/16/96 at 0646.

Date:	***8/2/96***
Tag Number:	***A64***
Target Number:	***12869.2S***
Wreckage Description:	***Galley "C" frame***
Latitude:	***40 38 54.8 N***
Longitude:	***W***

R. Oger 4/11/97
oceaneering1\\d:\wreck411.doc

WRECKAGE LOG SHEET

This sheet was extracted from early data recorded directly onto spreadsheet.
Refer to original source file: Quattro-Pro 7 notebook file **WRECK1.WB3**, last modified 11/16/96 at 0646.

Date:	***8/2/96***
Tag Number:	***A65***
Target Number:	***12869.2S***
Wreckage Description:	***Galley "C" parts***
Latitude:	***40 38 54.8 N***
Longitude:	***W***

R. Oger 4/11/97
oceaneering1\\d:\wreck411.doc

WRECKAGE LOG SHEET

This sheet was extracted from early data recorded directly onto spreadsheet.
Refer to original source file: Quattro-Pro 7 notebook file **WRECK1.WB3**, last modified 11/16/96 at 0646.

Date:	***8/2/96***
Tag Number:	***A66***
Target Number:	***12869.2S***
Wreckage Description:	***Galley "C" parts***
Latitude:	***40 38 54.8 N***
Longitude:	***W***

R. Oger 4/11/97
oceaneering1\\d:\wreck411.doc

WRECKAGE LOG SHEET

This sheet was extracted from early data recorded directly onto spreadsheet.
Refer to original source file: Quattro-Pro 7 notebook file **WRECK1.WB3**, last modified 11/16/96 at 0646.

Date:	***8/2/96***
Tag Number:	***A67***
Target Number:	***12869.2S***
Wreckage Description:	***Food carts***
Latitude:	***12869.2S N***
Longitude:	***W***

R. Oger 4/11/97
oceaneering1\\d:\wreck411.doc

UPDATED WRECKAGE LOG

TAG # A068

SOURCE TAG #

LOG #

HANGER LOCATION CBN HGR

DEBRIS FIELD
1/GREEN/(C)
2/YELLOW/(B)
3/RED/(A)
FLOATING
UNKNOWN

AIRCRAFT AREA

Fuselage
Wing
Tail Section
Engine
Seat
Cabin Int
Cockpit/Misc.
Other
UNKNOWN

(Systems)
Fuel
Landing Gear
Electric
Hydraulic
APU
Avionics
Instruments
Water/Waste
Fire Protection
ECS/Press/O_2

DESCRIPTION (Actual) (circle one) ADD REPLACE

ROW 11 SEAT 6 ARMREST

UPDATED WRECKAGE LOG

DATE: 11/24/96
NAME: D Brun

TAG # A068

SOURCE TAG #

LOG #

HANGER LOCATION

DEBRIS FIELD

PRE-HURRICANE (July 17 - Sept. 4)
1/GREEN/(C)
2/YELLOW/(B)
3/RED/(A)
FLOATING
UNKNOWN

POST-HURRICANE (Sept. 5 - Present)
1/GREEN/(Z)
2/YELLOW/(Y)
3/RED/(X)

AIRCRAFT AREA

Fuselage
Wing
Tail Section
Engine
Seat
Cabin Int
Cockpit/Misc.
Other
Unknown
Personal Effects
Cargo

ECS/Press/O_2
Fuel
Landing Gear
Electric
Hydraulic
APU
Avionics
Instruments
Water/Waste
Fire Protection

DESCRIPTION (Actual) circle one ADD to REPLACE w/

replaced lost tag; same # A068
Row 11 seat 6 Armrest

UPDATED WRECKAGE LOG

TAG # A068

SOURCE TAG # A068

LOG #

HANGER LOCATION CBN

DEBRIS FIELD
1/GREEN/(C)
2/YELLOW/(B)
3/RED/(A)
FLOATING
UNKNOWN

AIRCRAFT AREA

Fuselage
Wing
Tail Section
Engine
Seat
Cabin Int
Cockpit/Misc.
Other
Unknown

(Systems)
Fuel
Landing Gear
Electric
Hydraulic
APU
Avionics
Instruments
Water/Waste
Fire Protection
ECS/Press/O_2

DESCRIPTION (Actual) (circle one) ADD REPLACE

Armrest 11-6

FBI Lat/Long 40-38-47.8/72-38-28.7

WRECKAGE LOG SHEET

This sheet was extracted from early data recorded directly onto spreadsheet.
Refer to original source file: Quattro-Pro 7 notebook file **WRECK1.WB3**, last modified 11/16/96 at 0646.

Date:	***8/2/96***
Tag Number:	***A68***
Target Number:	***2665.3S***
Wreckage Description:	***Seats***
Latitude:	***N***
Longitude:	***W***

R. Oger 4/11/97
oceaneering1\\d:\wreck411.doc

WRECKAGE LOG SHEET

This sheet was extracted from early data recorded directly onto spreadsheet.
Refer to original source file: Quattro-Pro 7 notebook file **WRECK1.WB3**, last modified 11/16/96 at 0646.

Date:	***8/2/96***
Tag Number:	***A69***
Target Number:	
Wreckage Description:	***Rail***
Latitude:	***40 38 40 N***
Longitude:	***W***

R. Oger 4/11/97
oceaneering1\\d:\wreck411.doc

UPDATED WRECKAGE LOG

TAG # A 070

SOURCE TAG #

LOG #

HANGER LOCATION L26.5

DEBRIS FIELD
1/GREEN/(C)
2/YELLOW/(B)
3/RED/(A)
FLOATING
UNKNOWN

AIRCRAFT AREA

Fuselage
Wing
Tail Section
Engine
Seat
Cabin Int
Cockpit/Misc.
Other

(Systems)
Fuel
Landing Gear
Electric
Hydraulics
APU
Avionics
Instruments
Water/Waste
Fire Protection
ECS/Press/O_2

ACTUAL DESCRIPTION

GEAR DOOR -
65B10020-574

FBI 8/3/96-85

WRECKAGE LOG SHEET

This sheet was extracted from early data recorded directly onto spreadsheet.
Refer to original source file: Quattro-Pro 7 notebook file **WRECK1.WB3**, last modified 11/16/96 at 0646.

Date:	***8/2/96***
Tag Number:	***A70***
Target Number:	***12861.9S***
Wreckage Description:	***Gear door piece***
Latitude:	***N***
Longitude:	***W***

R. Oger 4/11/97
oceaneering1\\d:\wreck411.doc

14

WRECKAGE LOG SHEET

DATE 8-2-96 TIME 1240

TAG NUMBER 13 A071

DIVE TARGET NUMBER 12741.0P

WRECKAGE DESCRIPTION EMERGENCY DOOR
(5804951 7 BOTTOM INNER DOOR FRAME)

LATITUDE 40-38:43.1 N

LONGITUDE 72-39:19.8 W OF PICK LOCATION

UPDATED WRECKAGE LOG

TAG # A071

SOURCE TAG #

LOG # RF 5

HANGER LOCATION

DEBRIS FIELD

PRE-HURRICANE (July 17 - Sept. 4)	POST-HURRICANE (Sept. 5 - Present)
1/GREEN/(C)	1/GREEN/(Z)
2/YELLOW/(B)	2/YELLOW/(Y)
3/RED/(A)	3/RED/(X)
FLOATING	
UNKNOWN	

AIRCRAFT AREA

Fuselage	ECS/Press/O_2
Wing	Fuel
Tail Section	Landing Gear
Engine	Electric
Seat	Hydraulic
Cabin Int	APU
Cockpit/Misc.	Avionics
Other	Instruments
Unknown	Water/Waste
Personal Effects	Fire Protection
Cargo	

DESCRIPTION (Actual) circle one ADD to REPLACE w/

Fuselage Station 740-780 STRINGERS 15R-26R
with R2 door attached.

UPDATED WRECKAGE LOG

TAG # A-072

SOURCE TAG # _____

LOG # _____

HANGER LOCATION _____

DEBRIS FIELD

PRE-HURRICANE (July 17 - Sept. 4)	POST-HURRICANE (Sept. 5 - Present)
1/GREEN/(C)	1/GREEN/(Z)
2/YELLOW/(B)	2/YELLOW/(Y)
3/RED/(A)	3/RED/(X)
FLOATING	
UNKNOWN	

AIRCRAFT AREA

Fuselage	ECS/Press/O_2
Wing	Fuel
Tail Section	Landing Gear
Engine	Electric
Seat	Hydraulic
Cabin Int	APU
Cockpit/Misc.	Avionics
Other	Instruments
Unknown	Water/Waste
Personal Effects	Fire Protection
Cargo	

DESCRIPTION (Actual) circle one **ADD to** **REPLACE w/**

_____

_____

_____

UPDATED WRECKAGE LOG

TAG # A071

SOURCE TAG #

LOG # RF5

HANGER LOCATION L 20.5

DEBRIS FIELD
1/GREEN/(C)
2/YELLOW/(B)
3/RED/(A)
FLOATING
UNKNOWN

AIRCRAFT AREA

Fuselage
Wing
Tail Section
Engine
Seat
Cabin Int
Cockpit/Misc.
Other

(Systems)
Fuel
Landing Gear
Electric
Hydraulic
APU
Avionics
Instruments
Water/Waste
Fire Protection
ECS/Press/O_2

ACTUAL DESCRIPTION

R2 DOOR STA 740-840

WRECKAGE LOG SHEET

This sheet was extracted from early data recorded directly onto spreadsheet.
Refer to original source file: Quattro-Pro 7 notebook file **WRECK1.WB3**, last modified 11/16/96 at 0646.

Date:	***8/2/96***
Tag Number:	***A71***
Target Number:	***LLS 38***
Wreckage Description:	***Emerg. door 5804951 7***
Latitude:	***40 38 43.1 N***
Longitude:	***W***

R. Oger 4/11/97
oceaneering1\\d:\wreck411.doc

WRECKAGE LOG SHEET

This sheet was extracted from early data recorded directly onto spreadsheet.
Refer to original source file: Quattro-Pro 7 notebook file **WRECK1.WB3**, last modified 11/16/96 at 0646.

Date:	***8/2/96***
Tag Number:	***A72***
Target Number:	
Wreckage Description:	
Latitude:	***40 38 43 N***
Longitude:	***W***

R. Oger 4/11/97
oceaneering1\\d:\wreck411.doc

entered

WRECKAGE LOG SHEET

DATE 8-3 TIME 9:15

TAG NUMBER A 101

DIVE TARGET NUMBER LLS - 21

WRECKAGE DESCRIPTION 1/2 SUITCASE ; OPEN

@ clothing

LATITUDE 40 - N

LL FROM Tgt
40 38 51.72
72 38 48.02

LONGITUDE 72 - W OF PICK LOCATION

[redacted]

WRECKAGE LOG SHEET

This sheet was extracted from early data recorded directly onto spreadsheet.
Refer to original source file: Quattro-Pro 7 notebook file **WRECK1.WB3**, last modified 11/16/96 at 0646.

Date:	***8/3/96***
Tag Number:	***A101***
Target Number:	***LLS 21***
Wreckage Description:	***1/2 suitcase***
Latitude:	***N***
Longitude:	***W***

R. Oger 4/11/97
oceaneering1\\d:\wreck411.doc

WRECKAGE LOG SHEET

78

DATE 8-3 TIME 9:30

TAG NUMBER A 102

DIVE TARGET NUMBER LLS-5

WRECKAGE DESCRIPTION 2 1/2' x 3' piece of wreckage; 3 castern wheels

LATITUDE 40-38' 59" .74 N

LONGITUDE 72-39' 02 .41 W OF PICK LOCATION

WRECKAGE LOG SHEET

This sheet was extracted from early data recorded directly onto spreadsheet.
Refer to original source file: Quattro-Pro 7 notebook file **WRECK1.WB3**, last modified 11/16/96 at 0646.

Date:	***8/3/96***
Tag Number:	***A102***
Target Number:	***LLS 5***
Wreckage Description:	***2-1/2x3 piece 3 castor wheels***
Latitude:	***40 38 59.7 N***
Longitude:	***W***

R. Oger 4/11/97
oceaneering1\\d:\wreck411.doc

WRECKAGE LOG SHEET

DATE 8-12 TIME ~~1000~~ 9:20

TAG NUMBER A 103

DIVE TARGET NUMBER LLS-50 EOD 3

WRECKAGE DESCRIPTION 2 small pieces
(1" x 1" x 3' Fram)

LATITUDE 40-38'33".03 N

LONGITUDE 72-38'52".61 W OF PICK LOCATION

UPDATED WRECKAGE LOG

DATE: 10/18
NAME: Phil

TAG # A103

SEAT

SOURCE TAG #

LOG #

HANGER LOCATION

DEBRIS FIELD

PRE-HURRICANE (July 17 - Sept. 4)	POST-HURRICANE (Sept. 5 - Present)
1/GREEN/(C)	1/GREEN/(Z)
2/YELLOW/(B)	2/YELLOW/(Y)
3/RED/(A)	3/RED/(X)
FLOATING	
UNKNOWN	

AIRCRAFT AREA

Fuselage	ECS/Press/O_2
Wing	Fuel
Tail Section	Landing Gear
Engine	Electric
Seat	Hydraulic
Cabin Int	APU
Cockpit/Misc.	Avionics
Other	Instruments
Unknown	Water/Waste
Personal Effects	Fire Protection
Cargo	

DESCRIPTION (Actual) circle one ADD to REPLACE w/

Removed from Aircraft Station Reference to seat
Adj: Note: seat tag does not exist
in Cabin hangar as of 10/18/96

UPDATED WRECKAGE LOG

TAG # A103

SOURCE TAG # _____

LOG # _____

HANGER LOCATION CBNHGR

DEBRIS FIELD
1/GREEN/(C)
2/YELLOW/(B)
3/RED/(A)
FLOATING
UNKNOWN

AIRCRAFT AREA

Fuselage
Wing
Tail Section
Engine
Seat
Cabin Int
Cockpit/Misc.
Other
Unknown

(Systems)
Fuel
Landing Gear
Electric
Hydraulic
APU
Avionics
Instruments
Water/Waste
Fire Protection
ECS/Press/O_2

DESCRIPTION (Actual) circle one ADD to REPLACE w/

Left Leg to Seats Row 17 seats 1-2 & 3

WRECKAGE LOG SHEET

This sheet was extracted from early data recorded directly onto spreadsheet.
Refer to original source file: Quattro-Pro 7 notebook file **WRECK1.WB3**, last modified 11/16/96 at 0646.

Date:	***8/3/96***
Tag Number:	***A103***
Target Number:	***LLS 50***
Wreckage Description:	***1"x1"X3' frame***
Latitude:	***40 38 33.03 N***
Longitude:	***W***

R. Oger 4/11/97
oceaneering1\\d:\wreck411.doc

WRECKAGE LOG SHEET

DATE 8-3 TIME 9:45

TAG NUMBER A 104

DIVE TARGET NUMBER LLS - 108 EOD 5

WRECKAGE DESCRIPTION Lighting Strut /
RED shart SIZE 44

LATITUDE 40 - 38' 42" .70 N

LONGITUDE 72 - 38' 57" .46 W OF PICK LOCATION

[redacted]

WRECKAGE LOG SHEET

This sheet was extracted from early data recorded directly onto spreadsheet.
Refer to original source file: Quattro-Pro 7 notebook file **WRECK1.WB3**, last modified 11/16/96 at 0646.

Date:	***8/3/96***
Tag Number:	***A104***
Target Number:	***LLS 108***
Wreckage Description:	***Lighting strut***
Latitude:	***40 38 42.7 N***
Longitude:	***W***

R. Oger 4/11/97
oceaneering1\\d:\wreck411.doc

UPDATED WRECKAGE LOG

TAG # A105

SOURCE TAG # ~~[illegible]~~

LOG #

HANGER LOCATION CBN

DEBRIS FIELD
- 1/GREEN/(C)
- 2/YELLOW/(B)
- 3/RED/(A)
- FLOATING
- UNKNOWN

AIRCRAFT AREA

- Fuselage
- Wing
- Tail Section
- Engine
- Seat
- Cabin Int
- Cockpit/Misc.
- Other
- Unknown

(Systems)
- Fuel
- Landing Gear
- Electric
- Hydraulic
- APU
- Avionics
- Instruments
- Water/Waste
- Fire Protection
- ECS/Press/O_2

DESCRIPTION (Actual) circle one ADD to REPLACE w/

~~Seat 18 10~~

OK - ROW 18 Seats 8-10 @

WRECKAGE LOG SHEET

DATE 8-3 TIME 1010

TAG NUMBER ~~[illegible]~~ A105

DIVE TARGET NUMBER LS-33

WRECKAGE DESCRIPTION ~~[illegible]~~ SEATS ROW 18 SEAT #8 (2 SEATS

LATITUDE 40 - 38' 45.77 N

LONGITUDE 72 - 38' 54 89 W OF PICK LOCATION

WRECKAGE LOG

TAG # A106

SOURCE TAG #

LOG #

HANGER LOCATION N 24

DEBRIS FIELD
1/GREEN/(C)
2/YELLOW/(B)
~~3/RED/(A)~~
FLOATING
UNKNOWN

AIRCRAFT AREA

Fuselage
Wing
Tail Section
Engine
Seat
Cabin Int
Cockpit/Misc.
Other
Unknown

(Systems)
Fuel
Landing Gear
Electric
Hydraulic
APU
Avionics
Instruments
Water/Waste
Fire Protection
ECS/Press/O_2

DESCRIPTION (Actual) circle one ADD to REPLACE w/

Outer Body Fuselage Skin Fairing

WRECKAGE LOG SHEET

DATE 8-3-96 TIME 1045

TAG NUMBER A 106

DIVE TARGET NUMBER LLS 56 EOD-3

WRECKAGE DESCRIPTION #192L ; 4' x 1½"

Alum. Framing & Honey Comming Insulation

LATITUDE 40 - 38' 40".01 N

LONGITUDE 72 - 39' 11".62 W OF PICK LOCATION

UPDATED WRECKAGE LOG

TAG # A 105

SOURCE TAG # _____

LOG # _____

HANGER LOCATION CBO HGR

DEBRIS FIELD
1/GREEN/(C)
2/YELLOW/(B)
3/RED/(A)
FLOATING
UNKNOWN

AIRCRAFT AREA

Fuselage
Wing
Tail Section
Engine
Seat
Cabin Int
Cockpit/Misc.
Other
Unknown

(Systems)
Fuel
Landing Gear
Electric
Hydraulic
APU
Avionics
Instruments
Water/Waste
Fire Protection
ECS/Press/O_2

DESCRIPTION (Actual) (circle one) ADD REPLACE

Row 18 SEAT 8-10

WRECKAGE LOG SHEET

This sheet was extracted from early data recorded directly onto spreadsheet.
Refer to original source file: Quattro-Pro 7 notebook file **WRECK1.WB3**, last modified 11/16/96 at 0646.

Date:	***8/3/96***
Tag Number:	***A105***
Target Number:	***LLS 33***
Wreckage Description:	***Seats row 18; seat 8***
Latitude:	***40 38 45.7 N***
Longitude:	***W***

R. Oger 4/11/97
oceaneering1\\d:\wreck411.doc

WRECKAGE LOG SHEET

This sheet was extracted from early data recorded directly onto spreadsheet.
Refer to original source file: Quattro-Pro 7 notebook file **WRECK1.WB3**, last modified 11/16/96 at 0646.

Date:	***8/3/96***
Tag Number:	***A106***
Target Number:	***LLS 56***
Wreckage Description:	***Alum framing & honeycombing insultn***
Latitude:	***40 38 40.01 N***
Longitude:	***W***

R. Oger 4/11/97
oceaneering1\\d:\wreck411.doc

WRECKAGE LOG SHEET

This sheet was extracted from early data recorded directly onto spreadsheet.
Refer to original source file: Quattro-Pro 7 notebook file **WRECK1.WB3**, last modified 11/16/96 at 0646.

Date:	***8/3/96***
Tag Number:	***A107***
Target Number:	***LLS 15***
Wreckage Description:	***Row 10; seats 8,9,10***
Latitude:	***40 38 55.6 N***
Longitude:	***W***

R. Oger 4/11/97
oceaneering1\\d:\wreck411.doc

WRECKAGE LOG SHEET

This sheet was extracted from early data recorded directly onto spreadsheet.
Refer to original source file: Quattro-Pro 7 notebook file **WRECK1.WB3**, last modified 11/16/96 at 0646.

Date:	***8/3/96***
Tag Number:	***A108***
Target Number:	***LLS 11***
Wreckage Description:	***Flt srv mgr suitcase (Inglenhuett)***
Latitude:	***40 38 56.07 N***
Longitude:	***W***

R. Oger 4/11/97
oceaneering1\\d:\wreck411.doc

WRECKAGE LOG SHEET

DATE 8-3 TIME 1015

TAG NUMBER A 108

DIVE TARGET NUMBER LLS-11

WRECKAGE DESCRIPTION Flight Service Manager Suit Case (Lonnie Ingenhuett)

LATITUDE 40 - 38' 56" .07 N

LONGITUDE 72 - 38' 49" .74 W OF PICK LOCATION

WRECKAGE LOG SHEET

DATE 8-3-96 TIME 1105

TAG NUMBER A107

DIVE TARGET NUMBER ~~EG~~ LLS-15

WRECKAGE DESCRIPTION Row 10 Seat 8, 9, 0

LATITUDE 40 - 38' 55" .60 N

LONGITUDE 72 - 38' 58" .48 W OF PICK LOCATION

UPDATED WRECKAGE LOG

TAG # A-107

SOURCE TAG # _____

LOG # _____

HANGER LOCATION CBN [illegible]

DEBRIS FIELD
1/GREEN/(C)
2/YELLOW/(B)
3/RED/(A)
FLOATING
UNKNOWN

AIRCRAFT AREA

Fuselage
Wing
Tail Section
Engine
Seat
Cabin Int
Cockpit/Misc.
Other
UNKNOWN

(Systems)
Fuel
Landing Gear
Electric
Hydraulic
APU
Avionics
Instruments
Water/Waste
Fire Protection
ECS/Press/O_2

DESCRIPTION (Actual) (circle one) ADD REPLACE

_____

_____

_____

_____

_____

UPDATED WRECKAGE LOG

DATE: 10/14/96
NAME: HP

TAG # A 109

SOURCE TAG #

LOG #

HANGER LOCATION FLOOR MOCKUP

DEBRIS FIELD

PRE-HURRICANE (July 17 - Sept. 4)	POST-HURRICANE (Sept. 5 - Present)
1/GREEN/(C)	1/GREEN/(Z)
2/YELLOW/(B)	2/YELLOW/(Y)
3/RED/(A)	3/RED/(X)
FLOATING	
UNKNOWN	

AIRCRAFT AREA

Fuselage	ECS/Press/O_2
Wing	Fuel
Tail Section	Landing Gear
Engine	Electric
Seat	Hydraulic
Cabin Int	APU
Cockpit/Misc.	Avionics
Other	Instruments
Unknown	Water/Waste
Personal Effects	Fire Protection
Cargo	

FLOORS

DESCRIPTION (Actual) circle one ADD to REPLACE w/

FLOOR BEAM W/ SEAT TRACK, FS 840-880, RBL 34.

8-4-96-65

TP

WRECKAGE LOG SHEET

DATE 8-3 TIME 1110

TAG NUMBER A 109

DIVE TARGET NUMBER LLS-71 EOD 4

WRECKAGE DESCRIPTION 3 PIECES FRAMING
1) 3" x 3" x 3' ; 2) & 3) 2 Ft long Each

LATITUDE 40 - 38' 37" 29 N

LONGITUDE 72 - 39' 12" .46 W OF PICK LOCATION

UPDATED WRECKAGE LOG

DATE: 10/17

NAME: SMITH

TAG # A 109

SOURCE TAG #

LOG # FBM 11 A

HANGER LOCATION Floor Mockup

DEBRIS FIELD

PRE-HURRICANE (July 17 - Sept. 4)	POST-HURRICANE (Sept. 5 - Present)
1/GREEN/(C)	1/GREEN/(Z)
2/YELLOW/(B)	2/YELLOW/(Y)
3/RED/(A)	3/RED/(X)
FLOATING	
UNKNOWN	

AIRCRAFT AREA

Fuselage	ECS/Press/O_2
Wing	Fuel
Tail Section	Landing Gear
Engine	Electric
Seat	Hydraulic
Cabin Int	APU
Cockpit/Misc.	Avionics
Other Floor	Instruments
Unknown	Water/Waste
Personal Effects	Fire Protection
Cargo	

DESCRIPTION (Actual) circle one ADD to REPLACE w/

SEAT TRACK RBL 33.99, STA 840 TO STA 880

WRECKAGE LOG SHEET

This sheet was extracted from early data recorded directly onto spreadsheet.
Refer to original source file: Quattro-Pro 7 notebook file **WRECK1.WB3**, last modified 11/16/96 at 0646.

Date:	***8/3/96***
Tag Number:	***A109***
Target Number:	***LLS 71***
Wreckage Description:	***Framing 3'x3"x3"; 2'; 2'***
Latitude:	***40 38 37.29 N***
Longitude:	***W***

R. Oger 4/11/97
oceaneering1\\d:\wreck411.doc

TP

WRECKAGE LOG SHEET

DATE 8-3 TIME 1115

TAG NUMBER A 110

DIVE TARGET NUMBER LLS-41 EOD 2

WRECKAGE DESCRIPTION Row 14 SEATS 8,9 (Arm of Row 21 SEAT 7) @ FLESH ON SEATS

LATITUDE 40 - 38' 51" .40 N

LONGITUDE 72 - 39' 03" .31 W OF PICK LOCATION

UPDATED WRECKAGE LOG

TAG # A-110

SOURCE TAG #

LOG #

HANGER LOCATION CBN 4/C

DEBRIS FIELD
1/GREEN/(C)
2/YELLOW/(B)
3/RED/(A)
FLOATING
UNKNOWN

AIRCRAFT AREA

Fuselage
Wing
Tail Section
Engine
Seat
Cabin Int
Cockpit/Misc.
Other
UNKNOWN

(Systems)
Fuel
Landing Gear
Electric
Hydraulic
APU
Avionics
Instruments
Water/Waste
Fire Protection
ECS/Press/O_2

DESCRIPTION (Actual) (circle one) ADD REPLACE

Row 14 SEAT 8-9-10

UPDATED WRECKAGE LOG

DATE 10/14
NAME: [illegible]

TAG # A-110

SOURCE TAG #

LOG #

HANGER LOCATION

SEAT

~~AIRCRAFT~~ AREA

Fuselage	ECS/Press/O_2
Wing	Fuel
Tail Section	Landing Gear
Engine	Electric
Seat	Hydraulic
Cabin Int	APU
Cockpit/Misc.	Avionics
Other	Instruments
Unknown	Water/Waste
Personal Effects	Fire Protection
Cargo	

DEBRIS FIELD

PRE-HURRICANE (July 17 - Sept. 4)	POST-HURRICANE (Sept. 5 - Present)
1/GREEN/(C)	1/GREEN/(Z)
2/YELLOW/(B)	2/YELLOW/(Y)
3/RED/(A)	3/RED/(X)
FLOATING	
UNKNOWN	

DESCRIPTION (Actual) circle one ADD to REPLACE w/

remove Row 21 Seat 7 from description - physically missing in hangar

UPDATED WRECKAGE LOG

TAG # A 110

SOURCE TAG # A 110

LOG # _____

HANGER LOCATION CBN

DEBRIS FIELD
1/GREEN/(C)
2/YELLOW/(B)
3/RED/(A)
FLOATING
UNKNOWN

AIRCRAFT AREA

Fuselage
Wing
Tail Section
Engine
Seat
Cabin Int
Cockpit/Misc.
Other
Unknown

(Systems)
Fuel
Landing Gear
Electric
Hydraulic
APU
Avionics
Instruments
Water/Waste
Fire Protection
ECS/Press/O_2

DESCRIPTION (Actual) (circle one) ADD REPLACE

Seat 14-D
Armrest 21-7

WRECKAGE LOG SHEET

This sheet was extracted from early data recorded directly onto spreadsheet.
Refer to original source file: Quattro-Pro 7 notebook file **WRECK1.WB3**, last modified 11/16/96 at 0646.

Date:	***8/3/96***
Tag Number:	***A110***
Target Number:	***LLS 41***
Wreckage Description:	***Row 14 Seat 8,9***
Latitude:	***40 38 51.4 N***
Longitude:	***W***

R. Oger 4/11/97
oceaneering1\\d:\wreck411.doc

WRECKAGE LOG SHEET

DATE 8-3-93 TIME 1140

TAG NUMBER A 111

DIVE TARGET NUMBER LLS-16 EODI

WRECKAGE DESCRIPTION Air Cycle ~~March~~ MACH 74

Part # 719238-7 Ser # KE10372

Cust Part No 18488 (Air Cylinder Pump)

3' x 2' x 2' @ 4Ft piping each side

LATITUDE 40-38'53".15 N

LONGITUDE 72-39'25".08 W OF PICK LOCATION

[redacted]

UPDATED WRECKAGE LOG

TAG # A-111

SOURCE TAG # _____

LOG # _____

HANGER LOCATION _____

DEBRIS FIELD
1/GREEN/(C)
2/YELLOW/(B)
3/RED/(A)
FLOATING
UNKNOWN

AIRCRAFT AREA

Fuselage
Wing
Tail Section
Engine
Seat
Cabin Int
Cockpit/Misc.
Other
Unknown

(Systems)
Fuel
Landing Gear
Electric
Hydraulic
APU
Avionics
Instruments
Water/Waste
Fire Protection
ECS/Press/O_2

DESCRIPTION (Actual) circle one ADD to REPLACE w/

Air cycle machine, # 3

UPDATED WRECKAGE LOG

TAG # _____

SOURCE TAG # _____

LOG # _____

HANGER LOCATION _____

DEBRIS FIELD
1/GREEN/(C)
2/YELLOW/(B)
3/RED/(A)
FLOATING
UNKNOWN

AIRCRAFT AREA

Fuselage
Wing
Tail Section
Engine
Seat
Cabin Int
Cockpit/Misc.
Other
Unknown

(Systems)
Fuel
Landing Gear
Electric
Hydraulic
APU
Avionics
Instruments
Water/Waste
Fire Protection
ECS/Press/O_2

DESCRIPTION (Actual) circle one ADD to REPLACE w/

WRECKAGE LOG SHEET

This sheet was extracted from early data recorded directly onto spreadsheet.
Refer to original source file: Quattro-Pro 7 notebook file **WRECK1.WB3**, last modified 11/16/96 at 0646.

Date:	***8/3/96***
Tag Number:	***A111***
Target Number:	***LLS 16***
Wreckage Description:	***Air cycle mach 74/ducting***
Latitude:	***40 38 53.15 N***
Longitude:	***W***

R. Oger 4/11/97
oceaneering1\\d:\wreck411.doc

WRECKAGE LOG SHEET

TP

DATE 8-3 TIME 1215

TAG NUMBER A112

DIVE TARGET NUMBER 802 SCPD

WRECKAGE DESCRIPTION Alum / Plastic ~~SCPD~~

3 Ft long Strut, 5" wide

LATITUDE 40 - 38' 43".1 N

LONGITUDE 72 - 39' 14.8 W OF PICK LOCATION

Tgt Lat/Long
40 38 43.89
72 39 15.14

WRECKAGE LOG SHEET

This sheet was extracted from early data recorded directly onto spreadsheet.
Refer to original source file: Quattro-Pro 7 notebook file **WRECK1.WB3**, last modified 11/16/96 at 0646.

Date:	***8/3/96***
Tag Number:	***A112***
Target Number:	***802***
Wreckage Description:	***Alum/plastic strut***
Latitude:	***40 38 43.1 N***
Longitude:	***W***

R. Oger 4/11/97
oceaneering1\\d:\wreck411.doc

WRECKAGE LOG SHEET

1P

DATE 8-3 TIME 1235

TAG NUMBER ~~[illegible]~~ A113

DIVE TARGET NUMBER ~~[illegible]~~ LL5-59 (EOD-3)

WRECKAGE DESCRIPTION Crome Bassing ~~[illegible]~~

~~(0436-100) GREEN METAL START~~

LATITUDE 40-38'44.55 N

LONGITUDE 72-39'11.93 W OF PICK LOCATION

WRECKAGE LOG SHEET

This sheet was extracted from early data recorded directly onto spreadsheet.
Refer to original source file: Quattro-Pro 7 notebook file **WRECK1.WB3**, last modified 11/16/96 at 0646.

Date:	***8/3/96***
Tag Number:	***A113***
Target Number:	***LLS 59***
Wreckage Description:	***Chrome brazing***
Latitude:	***40 38 44.55 N***
Longitude:	***W***

R. Oger 4/11/97
oceaneering1\\d:\wreck411.doc

WRECKAGE LOG SHEET

TP

DATE 8-3 TIME 1240

TAG NUMBER A114

DIVE TARGET NUMBER 12881 EOD3

WRECKAGE DESCRIPTION ~~Crane Brac~~

Green METAL STRUT (04366-100)

LATITUDE 40-38'41".9 N Tgt L/L 40 38 41.99

LONGITUDE 72-39'14".6 W OF PICK LOCATION 72 39 14.67

[redacted]

WRECKAGE LOG SHEET

This sheet was extracted from early data recorded directly onto spreadsheet.
Refer to original source file: Quattro-Pro 7 notebook file **WRECK1.WB3**, last modified 11/16/96 at 0646.

Date:	***8/3/96***
Tag Number:	***A114***
Target Number:	***12881***
Wreckage Description:	***Grn metal strut (04366-100)***
Latitude:	***40 38 41.9 N***
Longitude:	***W***

R. Oger 4/11/97
oceaneering1\\d:\wreck411.doc

WRECKAGE LOG SHEET

DATE 8-3 TIME 1230

TAG NUMBER A115

DIVE TARGET NUMBER LLS 19

WRECKAGE DESCRIPTION Suit case Case (GREEN

LATITUDE 40 - 38' 52." 35 N

LONGITUDE 72 - 38' 43." 68 W OF PICK LOCATION

WRECKAGE LOG SHEET

This sheet was extracted from early data recorded directly onto spreadsheet.
Refer to original source file: Quattro-Pro 7 notebook file **WRECK1.WB3**, last modified 11/16/96 at 0646.

Date:	***8/3/96***
Tag Number:	***A115***
Target Number:	***LLS 19***
Wreckage Description:	***Green suitcase***
Latitude:	***40 38 52.35 N***
Longitude:	***W***

R. Oger 4/11/97
oceaneering1\\d:\wreck411.doc

WRECKAGE LOG SHEET

TP.

DATE 8-3 TIME 1230

TAG NUMBER A116

DIVE TARGET NUMBER LLS -19

WRECKAGE DESCRIPTION METAL RACK

Possible BAR CART @ WHEELS

LATITUDE 40 - 38' 52" 35 N

LONGITUDE 72 - 38' 43" .68 W OF PICK LOCATION

UPDATED WRECKAGE LOG

3/8/97

NAME:

TAG # A116

SOURCE TAG #

LOG # RF 19A

HANGER LOCATION Recons

FBI # 8-6-96-1

DEBRIS FIELD

PRE-HURRICANE (July 17 - Sept. 4)	POST-HURRICANE (Sept. 5 - Present)
1/GREEN/(C)	1/GREEN/(Z)
2/YELLOW/(B)	2/YELLOW/(Y)
3/RED/(A)	3/RED/(X)
FLOATING	
UNKNOWN	

AIRCRAFT AREA

Fuselage	ECS/Press/O_2
Wing	Fuel
Tail Section	Landing Gear
Engine	Electric
Seat	Hydraulic
Cabin Int	APU
Cockpit/Misc.	Avionics
Other	Instruments
Unknown	Water/Waste
Personal Effects	Fire Protection
Cargo	

DESCRIPTION (Actual) circle one ADD to FBI Number REPLACE w/

~~Log # RF 19-A~~

UPDATED WRECKAGE LOG

NAME: [redacted]

TAG # A116

SOURCE TAG #

LOG #

HANGER LOCATION

DEBRIS FIELD

PRE-HURRICANE (July 17 - Sept. 4)	POST-HURRICANE (Sept. 5 - Present)
1/GREEN/(C)	1/GREEN/(Z)
2/YELLOW/(B)	2/YELLOW/(Y)
3/RED/(A)	3/RED/(X)
FLOATING	
UNKNOWN	

AIRCRAFT AREA

Fuselage	ECS/Press/O_2
Wing	Fuel
Tail Section	Landing Gear
Engine	Electric
Seat	Hydraulic
Cabin Int	APU
Cockpit/Misc.	Avionics
Other	Instruments
Unknown	Water/Waste
Personal Effects	Fire Protection
Cargo	

DESCRIPTION (Actual) circle one ADD to REPLACE w/

REMOVE REF to RF19A

ACTUAL TAG FOR RF19A is A166

WRECKAGE LOG SHEET

This sheet was extracted from early data recorded directly onto spreadsheet.
Refer to original source file: Quattro-Pro 7 notebook file **WRECK1.WB3**, last modified 11/16/96 at 0646.

Date:	***8/3/96***
Tag Number:	***A116***
Target Number:	***LLS 19***
Wreckage Description:	***Metal rack w/ wheels***
Latitude:	***40 38 52.35 N***
Longitude:	***W***

R. Oger 4/11/97
oceaneering1\\d:\wreck411.doc

WRECKAGE LOG SHEET

DATE 8-3 TIME 1245

TAG NUMBER A117

DIVE TARGET NUMBER LLS-115 EDDS

WRECKAGE DESCRIPTION 4 Ft long GREEN

FRAME 2" WIDE

LATITUDE 40-38' 22". 20 N

LONGITUDE 72-38' 42.7 W OF PICK LOCATION

WRECKAGE LOG SHEET

This sheet was extracted from early data recorded directly onto spreadsheet.
Refer to original source file: Quattro-Pro 7 notebook file **WRECK1.WB3**, last modified 11/16/96 at 0646.

Date:	***8/3/96***
Tag Number:	***A117***
Target Number:	***LLS 115***
Wreckage Description:	***2x4 green frame***
Latitude:	***40 38 22.2 N***
Longitude:	***W***

R. Oger 4/11/97
oceaneering1\\d:\wreck411.doc

WRECKAGE LOG SHEET

This sheet was extracted from early data recorded directly onto spreadsheet.
Refer to original source file: Quattro-Pro 7 notebook file **WRECK1.WB3**, last modified 11/16/96 at 0646.

Date:	***8/3/96***
Tag Number:	***A120***
Target Number:	***807***
Wreckage Description:	***Lip stick (Honey Ginger color)***
Latitude:	***40 38 39.5 N***
Longitude:	***W***

R. Oger 4/11/97
oceaneering1\\d:\wreck411.doc

TP

WRECKAGE LOG SHEET

DATE 8-3 TIME 1130

TAG NUMBER A118

DIVE TARGET NUMBER 807 EODS

WRECKAGE DESCRIPTION 3Ft Angle Iron

Tgt L/L
40 38 39.55
72 39 07.45

LATITUDE 40 - 38' 39" .5 N

LONGITUDE 72 - 39' 07."5 W OF PICK LOCATION

WRECKAGE LOG SHEET

DATE 8-3 TIME 1215

TAG NUMBER A119

DIVE TARGET NUMBER 810 EOD-5

WRECKAGE DESCRIPTION WIRE plug - DL9404

Tgt L/L 40 38 45.08
-72 39 08.48

LATITUDE 40-38'45".5 N

LONGITUDE 72-39'08".5 W OF PICK LOCATION

WRECKAGE LOG SHEET

DATE 8-3 TIME 1645

TAG NUMBER A120

DIVE TARGET NUMBER 807 EOD-5

WRECKAGE DESCRIPTION Lip stick, ~~G~~
(Honey Ginger - Color)

LATITUDE 40 - 38' 39". 5 N

Tgt L/L 40 38 39.55
72 39 07.45

LONGITUDE 72 - 39' 07". 5 W OF PICK LOCATION

WRECKAGE LOG SHEET

DATE 8-3 TIME 1300

TAG NUMBER A121/(122)

DIVE TARGET NUMBER 807 POLICE

WRECKAGE DESCRIPTION METAL & WOOD FRAME

8Ft long 121 ,(PLASTIC TRAVEL light 122

LATITUDE 40 - 38'.39'.5 N

LONGITUDE 72 - 39'.07".5 W OF PICK LOCATION

WRECKAGE LOG SHEET

This sheet was extracted from early data recorded directly onto spreadsheet.
Refer to original source file: Quattro-Pro 7 notebook file **WRECK1.WB3**, last modified 11/16/96 at 0646.

Date:	***8/3/96***
Tag Number:	***A121***
Target Number:	***807***
Wreckage Description:	***Metal/ wood framing 8' long***
Latitude:	***40 38 39.5 N***
Longitude:	***W***

R. Oger 4/11/97
oceaneering1\\d:\wreck411.doc

WRECKAGE LOG SHEET

This sheet was extracted from early data recorded directly onto spreadsheet.
Refer to original source file: Quattro-Pro 7 notebook file **WRECK1.WB3**, last modified 11/16/96 at 0646.

Date:	***8/3/96***
Tag Number:	***A122***
Target Number:	***807***
Wreckage Description:	***Plastic travel light***
Latitude:	***40 38 39.5 N***
Longitude:	***W***

R. Oger 4/11/97
oceaneering1\\d:\wreck411.doc

WRECKAGE LOG SHEET

1p

DATE 8-3 TIME 1300

TAG NUMBER A123

DIVE TARGET NUMBER 811 NYSP

WRECKAGE DESCRIPTION METAL STRAP

1" WIDE

Tgt L/L
40 38 44.88
72 39 15.42

LATITUDE 40 - 38' 44."6 N

LONGITUDE 72 - 39' 15.3 W OF PICK LOCATION

WRECKAGE LOG SHEET

7P

DATE 8-3 TIME 1300

TAG NUMBER ~~A122~~ A124

DIVE TARGET NUMBER 796 EOD-2

WRECKAGE DESCRIPTION Black Tote Bag, (Medical Bottle for Monique Chemtob)

LATITUDE 40 - 38 39.5 N

LONGITUDE 72 - 39.15.1 W OF PICK LOCATION

WRECKAGE LOG SHEET

7P

DATE 3 AUGUST 96 TIME 1420

TAG NUMBER A-125

DIVE TARGET NUMBER BONUS 2566.9P

WRECKAGE DESCRIPTION 10' X 2' X 3' METAL BOX 967-A STENCILED INSIDE

LATITUDE 40 - 38:30.4 N

LONGITUDE 72 - 38:31.4 W OF PICK LOCATION

WRECKAGE LOG SHEET

TP

DATE 8-3 TIME ~~20~~ 1440

TAG NUMBER A126

DIVE TARGET NUMBER ~~2631.45~~ 2631.45 NYPD

WRECKAGE DESCRIPTION 10' X 6" Fusalage

STATION 920 (65B01735-401

Red LD letters on OUTSIDE

Tgt Lat/Long
40 38 35.38
72 38 08.94

LATITUDE 40-38'35".3 N

LONGITUDE 72-38'23.9 W OF PICK LOCATION

UPDATED WRECKAGE LOG

DATE: 10-11-96
NAME: K

TAG # A126

SOURCE TAG #

LOG # LF12A

HANGER LOCATION

DEBRIS FIELD

PRE-HURRICANE (July 17 - Sept. 4)	POST-HURRICANE (Sept. 5 - Present)
1/GREEN/(C)	1/GREEN/(Z)
2/YELLOW/(B)	2/YELLOW/(Y)
3/RED/(A)	3/RED/(X)
FLOATING	
UNKNOWN	

AIRCRAFT AREA

Fuselage	ECS/Press/O_2
Wing	Fuel
Tail Section	Landing Gear
Engine	Electric
Seat	Hydraulic
Cabin Int	APU
Cockpit/Misc.	Avionics
Other	Instruments
Unknown	Water/Waste
Personal Effects	Fire Protection
Cargo	

DESCRIPTION (Actual) circle one ADD to REPLACE w/

Fuselage Station 940 - 920 stringer 6L - 17L
Delete "(#6 . . .)"

TAG # [illegible]

SOURCE TAG # Tag A126

LOG # LF 12 A

HANGER LOCATION

DEBRIS FIELD

PRE-HURRICANE (July 17 - Sept. 4)	POST-HURRICANE (Sept. 5 - Present)
1/GREEN/(C)	1/GREEN/(Z)
2/YELLOW/(B)	2/YELLOW/(Y)
3/RED/(A)	3/RED/(X)
FLOATING	
UNKNOWN	

AIRCRAFT AREA

Fuselage	ECS/Press/O_2
Wing	Fuel
Tail Section	Landing Gear
Engine	Electric
Seat	Hydraulic
Cabin Int	APU
Cockpit/Misc.	Avionics
Other	Instruments
Unknown	Water/Waste
Personal Effects	Fire Protection
Cargo	

DESCRIPTION (Actual) circle one **ADD to** **REPLACE w/**

Fuselage Section 820 - 940

UPDATED WRECKAGE LOG

TAG # A 126

SOURCE TAG #

LOG # LF 12A

HANGER LOCATION J20

DEBRIS FIELD
1/GREEN/(C)
2/YELLOW/(B)
3/RED/(A)
FLOATING
UNKNOWN

AIRCRAFT AREA

Fuselage
Wing
Tail Section
Engine
Seat
Cabin Int
Cockpit/Misc.
Other

(Systems)
Fuel
Landing Gear
Electric
Hydraulic
APU
Avionics
Instruments
Water/Waste
Fire Protection
ECS/Press/O_2

ACTUAL DESCRIPTION

(SAME)

WRECKAGE LOG SHEET

This sheet was extracted from early data recorded directly onto spreadsheet.
Refer to original source file: Quattro-Pro 7 notebook file **WRECK1.WB3**, last modified 11/16/96 at 0646.

Date:	***8/3/96***
Tag Number:	***A126***
Target Number:	***2631.4S***
Wreckage Description:	***10x6 fuselage STA 920 (65B0173S-401) Red LD letters on outside***
Latitude:	***40 38 35.3 N***
Longitude:	***W***

R. Oger 4/11/97
oceaneering1\\d:\wreck411.doc

UPDATED WRECKAGE LOG

TAG # A 12

SOURCE TAG # _____

LOG # _____

HANGER LOCATION _____

DEBRIS FIELD

PRE-HURRICANE (July 17 - Sept. 4)	POST-HURRICANE (Sept. 5 - Present)
1/GREEN/(C)	1/GREEN/(Z)
2/YELLOW/(B)	2/YELLOW/(Y)
3/RED/(A)	3/RED/(X)
FLOATING	
UNKNOWN	

AIRCRAFT AREA

Fuselage	ECS/Press/O_2
Wing	Fuel
Tail Section	Landing Gear
Engine	Electric
Seat	Hydraulic
Cabin Int.	APU
Cockpit/Misc.	Avionics
Other	Instruments
Unknown	Water/Waste
Personal Effects	Fire Protection
Cargo	

DESCRIPTION (Actual) circle one ADD to REPLACE w/

RBL 33 To RBL 53.5

HP
10/2/96

WRECKAGE LOG SHEET

DATE 8-3 TIME 1500

TAG NUMBER A 127

DIVE TARGET NUMBER 2663.8P NYPD

WRECKAGE DESCRIPTION 6' X 3' METAL FRAME

& SIDING GREEN, WIRE HARNESS D3354J, D3350J,

D 3323L

LATITUDE 40 - 38' 40".9 N

LONGITUDE 72 - 38' 25".7 W OF PICK LOCATION

UPDATED WRECKAGE LOG

TAG # A-127

SOURCE TAG # _____

LOG # RF 29

HANGER LOCATION _____

DEBRIS FIELD
1/GREEN/(C)
2/YELLOW/(B)
3/RED/(A)
FLOATING
UNKNOWN

AIRCRAFT AREA

Fuselage
Wing
Tail Section
Engine
Seat
Cabin Int
Cockpit/Misc.
Other
Unknown

(Systems)
Fuel
Landing Gear
Electric
Hydraulic
APU
Avionics
Instruments
Water/Waste
Fire Protection
ECS/Press/O_2

DESCRIPTION (Actual) (circle one) ADD REPLACE

PORTION of LIFE RAFT BEAM
FS 800-860

WRECKAGE LOG SHEET

This sheet was extracted from early data recorded directly onto spreadsheet.
Refer to original source file: Quattro-Pro 7 notebook file **WRECK1.WB3**, last modified 11/16/96 at 0646.

Date:	***8/3/96***
Tag Number:	***A127***
Target Number:	***2663.8P***
Wreckage Description:	***6x3 metal frame & sliding grn, wire harness D3354J***
Latitude:	***40 38 40.9 N***
Longitude:	***W***

R. Oger 4/11/97
oceaneering1\\d:\wreck411.doc

WRECKAGE LOG SHEET

DATE 8-3 TIME 1435

TAG NUMBER A128

DIVE TARGET NUMBER 2709 .45 EOD1

WRECKAGE DESCRIPTION 2 pieces ; Seat Row 15

Seats 7 & 5

LATITUDE 40 - 38'44.1 N

LONGITUDE 72 - 38' 57.8 W OF PICK LOCATION

UPDATED WRECKA[illegible]LOG

TAG # A 128

SOURCE TAG # _____

LOG # _____

HANGER LOCATION CBN HGR

DEBRIS FIELD
1/GREEN/(C)
2/YELLOW/(B)
3/RED/(A)
FLOATING
UNKNOWN

AIRCRAFT AREA

Fuselage	(Systems)
Wing	Fuel
Tail Section	Landing Gear
Engine	Electric
Seat	Hydraulic
Cabin Int	APU
Cockpit/Misc.	Avionics
Other	Instruments
UNKNOWN	Water/Waste
	Fire Protection
	ECS/Press/O_2

DESCRIPTION (Actual) (circle one) ADD REPLACE

Row 15 SEAT 4-5-7

OK

UPDATED WRECKAGE LOG

TAG # A128

SOURCE TAG # ~~A128~~

LOG # _____

HANGER LOCATION ~~CBN~~ CBN Hyr

DEBRIS FIELD 1/GREEN/(C)
2/YELLOW/(B)
3/RED/(A)
FLOATING
UNKNOWN

AIRCRAFT AREA

Fuselage	(Systems)
Wing	Fuel
Tail Section	Landing Gear
Engine	Electric
Seat	Hydraulic
Cabin Int	APU
Cockpit/Misc.	Avionics
Other	Instruments
Unknown	Water/Waste
	Fire Protection
	ECS/Press/O_2

DESCRIPTION (Actual) (circle one) ADD REPLACE

~~Seat 15 4~~

Row 15 OK

Seat 4,5,7

WRECKAGE LOG SHEET

This sheet was extracted from early data recorded directly onto spreadsheet.
Refer to original source file: Quattro-Pro 7 notebook file **WRECK1.WB3**, last modified 11/16/96 at 0646.

Date:	***8/3/96***
Tag Number:	***A128***
Target Number:	***2709.45***
Wreckage Description:	***Seats; Row 15 Seats 5,7***
Latitude:	***40 38 44.1 N***
Longitude:	***W***

R. Oger 4/11/97
oceaneering1\\d:\wreck411.doc

70

WRECKAGE LOG SHEET

DATE 8-3 TIME 1545

TAG NUMBER A129

DIVE TARGET NUMBER 2562.4 P EOD-1

WRECKAGE DESCRIPTION Egress System Power Supply ~~A129~~ m9412

LATITUDE 40 - 38' 28".5 N

LONGITUDE 72 - 38' 21.7 W OF PICK LOCATION

WRECKAGE LOG SHEET

DATE 8-3 TIME 1530

TAG NUMBER A130 ~~#~~ PD1

DIVE TARGET NUMBER ~~813196~~ 2627.8P

WRECKAGE DESCRIPTION 863703 possible

DISPENCER FM HEAD, METAL BOX 2½Ft X 1Ft X 8"

LATITUDE 40 - 38' 39".4 N

LONGITUDE 72 - 38' 16.9 W OF PICK LOCATION

entered ✓

WRECKAGE LOG SHEET

DATE 8-4 TIME 0900

TAG NUMBER A131

DIVE TARGET NUMBER LLS-57 EOD-1

WRECKAGE DESCRIPTION 10 Ft x 3 Ft PIECE

Floor Cargo ~~Deck~~ DECK

LATITUDE 40 - 38' 31".09 N

LONGITUDE 72 - 38' 58".69 W OF PICK LOCATION

UPDATED WRECKAGE LOG

TAG # A131

SOURCE TAG #

LOG # LF50

HANGER LOCATION

DEBRIS FIELD
1/GREEN/(C)
2/YELLOW/(B)
3/RED/(A)
FLOATING
UNKNOWN

AIRCRAFT AREA

Fuselage
Wing
Tail Section
Engine
Seat
Cabin Int
Cockpit/Misc.
Other
Unknown
Personal Effects

(Systems)
Fuel
Landing Gear
Electric
Hydraulic
APU
Avionics
Instruments
Water/Waste
Fire Protection
ECS/Press/O_2

DESCRIPTION (Actual) circle one ADD to REPLACE w/

Forward Lower Cargo Bay Structure
FS 860 – 880 Left Hand Cargo Floor

UPDATED WRECKAGE LOG

TAG # A131

SOURCE TAG #

LOG # LF50

HANGER LOCATION

DEBRIS FIELD
1/GREEN/(C)
2/YELLOW/(B)
3/RED/(A)
FLOATING
UNKNOWN

AIRCRAFT AREA

Fuselage
Wing
Tail Section
Engine
Seat
Cabin Int
Cockpit/Misc.
Other
Unknown

(Systems)
Fuel
Landing Gear
Electric
Hydraulic
APU
Avionics
Instruments
Water/Waste
Fire Protection
ECS/Press/O_2

DESCRIPTION (Actual) circle one ADD to REPLACE w/

WRECKAGE LOG SHEET

This sheet was extracted from early data recorded directly onto spreadsheet.
Refer to original source file: Quattro-Pro 7 notebook file **WRECK1.WB3**, last modified 11/16/96 at 0646.

Date:	***8/4/96***
Tag Number:	***A131***
Target Number:	***LLS 57***
Wreckage Description:	***10x3 flr cargo deck***
Latitude:	***40 38 31.09 N***
Longitude:	***W***

R. Oger 4/11/97
oceaneering1\\d:\wreck411.doc

TP

WRECKAGE LOG SHEET

DATE 8-4 TIME 0930

TAG NUMBER ~~LLS-143~~ A132

DIVE TARGET NUMBER LLS-143

WRECKAGE DESCRIPTION 4 PIECES; 1) Harlmen NY Fshint, (2,3,4) Alum shelf siding

LATITUDE 40- 38'34" .72 N

LONGITUDE 72- 38'28" 27 W OF PICK LOCATION

UPDA[illegible]D WRECKAGE LOG

TAG # A133

SOURCE TAG #

LOG #

HANGER LOCATION ECS

DEBRIS FIELD
1/GREEN/(C)
2/YELLOW/(B)
3/RED/(A)
FLOATING
UNKNOWN

AIRCRAFT AREA

Fuselage
Wing
Tail Section
Engine
Seat
Cabin Int
Cockpit/Misc.
Other
Unknown

(Systems)
Fuel
Landing Gear
Electric
Hydraulic
APU
Avionics
Instruments
Water/Waste
Fire Protection
ECS/Press/O_2

DESCRIPTION (Actual) circle one ADD to REPLACE w/

#1 Heat Exchanger Ram Air Door

[redacted]

7P

WRECKAGE LOG SHEET

DATE 8-4 TIME 0950

TAG NUMBER ~~LLS-63~~ A133

DIVE TARGET NUMBER LLS-63 EOD-1

WRECKAGE DESCRIPTION ~~3'~~ 2Ft x 1Ft x 2" thick

Alum piece / FRAMING [redacted]

LATITUDE 40 - 38' 29".19 N

LONGITUDE 72 - 39' 02.40 W OF PICK LOCATION

[redacted]

WRECKAGE LOG SHEET

DATE 8-4 TIME 1000

TAG NUMBER A134

DIVE TARGET NUMBER LLS-135

WRECKAGE DESCRIPTION Pull Latch Assembly
Possible ~~over~~ overhead storage piece
2Ft x 4" @ small honey combing

LATITUDE 40-38' 40" .86 N

LONGITUDE 72-38' 45" .07 W OF PICK LOCATION

TP

WRECKAGE LOG SHEET

DATE 8-4 TIME 1000

TAG NUMBER A ~~#3~~ 135

DIVE TARGET NUMBER LLS-135 EDD-4

WRECKAGE DESCRIPTION yellow glasses

CASE with glasses inside.

LATITUDE 40 - 38' 46". 86 N

LONGITUDE 72 - 38' 45". 07 W OF PICK LOCATION

WRECKAGE LOG SHEET

TP

DATE 8-4 TIME 1000

TAG NUMBER A 136

DIVE TARGET NUMBER LLS-135 EODY

WRECKAGE DESCRIPTION Excape Door Hatch 65B15830 403 # on inner door by latch

LATITUDE 40 - 38' 40". 86 N

LONGITUDE 72 - 38' 45". 07 W OF PICK LOCATION

WRECKAGE LOG SHEET

TP

DATE 8-3 TIME 1015

TAG NUMBER A 137

DIVE TARGET NUMBER LLS - 136 EODS

WRECKAGE DESCRIPTION Blue TWA carpet 15 Ft x 5 Ft; Ball Cap / Florida Marins / 2-6" x 6" Dinner Trays / 6" x 3" ~~METAL~~ Alum plate @ wire coming out 10 22 91 / 1681 046 SOI EFX

LATITUDE 40 - 38' 55". 81 N

LONGITUDE 72 - 39' 10". 78 W OF PICK LOCATION

WRECKAGE LOG SHEET

TP

DATE 8-4 TIME 0854

TAG NUMBER A 138

DIVE TARGET NUMBER SURFACE RECOVERY EOD 5

WRECKAGE DESCRIPTION 6" x 2" Honey Comb Insulation 1/4" thick / Static Cable guide, support bracket Assy # 69B40527-1 DATE 4-19-71

LATITUDE 40 - 39' 00".87 N

LONGITUDE 72 - 39' 15".80 W OF PICK LOCATION

UPDATED WRECKAGE LOG

DATE: 10/18

NAME: SMITH

TAG # A 139

SOURCE TAG #

LOG # FBM 21

HANGER LOCATION FLOOR MOCKUP

DEBRIS FIELD

PRE-HURRICANE (July 17 - Sept. 4)	POST-HURRICANE (Sept. 5 - Present)
1/GREEN/(C)	1/GREEN/(Z)
2/YELLOW/(B)	2/YELLOW/(Y)
3/RED/(A)	3/RED/(X)
FLOATING	
UNKNOWN	

AIRCRAFT AREA

Fuselage	ECS/Press/O_2
Wing	Fuel
Tail Section	Landing Gear
Engine	Electric
Seat	Hydraulic
Cabin Int	APU
Cockpit/Misc.	Avionics
Other FLOOR	Instruments
Unknown	Water/Waste
Personal Effects	Fire Protection
Cargo	

DESCRIPTION (Actual) circle one ADD to REPLACE w/

FLOOR ASSY, STA 760 TO STA 800 RBL 33 TO RBL 72

WRECKAGE LOG SHEET

TP

DATE 8-4 TIME 1015

TAG NUMBER A 139

DIVE TARGET NUMBER LLS 176 EOD-3

WRECKAGE DESCRIPTION 3" x 3" Alum Framing possible cargo AREA ?

LATITUDE 40 - 38' 42".9 N

LONGITUDE 72 - 38' 36". 48 W OF PICK LOCATION

WRECKAGE LOG SHEET

TP

DATE 8-4 TIME 1030

TAG NUMBER A 140

DIVE TARGET NUMBER LLS -142 EOD3

WRECKAGE DESCRIPTION Blue chair (NO SEAT #)

LATITUDE 40 - 38' 36".96 N

LONGITUDE 72 - 38' 32".76 W OF PICK LOCATION

UPDATED WRECKAGE LOG

DATE: 10-11-
NAME: <

TAG # ~~B20~~ A141

SOURCE TAG #

LOG # CF06A

HANGER LOCATION

DEBRIS FIELD

PRE-HURRICANE (July 17 - Sept. 4)	POST-HURRICANE (Sept. 5 - Present)
1/GREEN/(C)	1/GREEN/(Z)
~~2/YELLOW/(B)~~	2/YELLOW/(Y)
3/RED/(A)	3/RED/(X)
FLOATING	
UNKNOWN	

AIRCRAFT AREA

Fuselage	ECS/Press/O_2
Wing	Fuel
Tail Section	Landing Gear
Engine	Electric
Seat	Hydraulic
Cabin Int	APU
Cockpit/Misc.	Avionics
Other	Instruments
Unknown	Water/Waste
Personal Effects	Fire Protection
Cargo	

DESCRIPTION (Actual) circle one ADD to REPLACE w/

Fuselage Station 800 - 1000 stringer 40L - 40R with Forward Lower CARGO bay structure

* WATE Fill TANK VALVE SECTION

TP

WRECKAGE LOG SHEET

DATE 8-4 TIME 1100

TAG NUMBER A141

DIVE TARGET NUMBER 2580.05 GOD 5

WRECKAGE DESCRIPTION 15FT X 10FT ~~X~~ SIDING / Fuselage ORANG WIND INDICATOR ON OUTSIDE / PIECE FRAMING 2½ FT WIDE. BELIVE to be belly SECTION @ FLOOR FRAMING INSIDE / ROLLERS

LATITUDE 40 - 38' 34".4 N

LONGITUDE 72 - 39' 00.3 W OF PICK LOCATION

UPDATED WRECKAGE LOG

TAG # A141

SOURCE TAG #

LOG # LF06A

HANGER LOCATION

DEBRIS FIELD

PRE-HURRICANE (July 17 - Sept. 4)	POST-HURRICANE (Sept. 5 - Present)
1/GREEN/(C)	1/GREEN/(Z)
2/YELLOW/(B)	2/YELLOW/(Y)
3/RED/(A)	3/RED/(X)
FLOATING	
UNKNOWN	

AIRCRAFT AREA

Fuselage	ECS/Press/O_2
Wing	Fuel
Tail Section	Landing Gear
Engine	Electric
Seat	Hydraulic
Cabin Int	APU
Cockpit/Misc.	Avionics
Other	Instruments
Unknown	Water/Waste
Personal Effects	Fire Protection
Cargo	

DESCRIPTION (Actual) circle one ADD to REPLACE w/

Fuselage Station 800-900 Stringer 40L-40R
Lower Cargo Bay w/Rollers attached

UPDATED WRECKAGE LOG

UPDATED WRECKAGE LOG

TAG # A141

SOURCE TAG #

LOG # LF6A

HANGER LOCATION

DEBRIS FIELD 1/GREEN/(C)
2/YELLOW/(B)
3/RED/(A)
FLOATING
UNKNOWN

AIRCRAFT AREA

Fuselage	(Systems)
Wing	Fuel
Tail Section	Landing Gear
Engine	Electric
Seat	Hydraulic
Cabin Int	APU
Cockpit/Misc.	Avionics
Other	Instruments
Unknown	Water/Waste
Personal Effects	Fire Protection
	ECS/Press/O_2

DESCRIPTION (Actual) circle one ADD to REPLACE w/

Forward Lower Cargo Bay Structure
FS 900-980 Right Hand CW Skin + Cargo Floor

UPDATED WRECKAGE LOG

TAG # A 141

SOURCE TAG #

LOG # LF6A

HANGER LOCATION L20

DEBRIS FIELD
1/GREEN/(C)
2/YELLOW/(B)
3/RED/(A)
FLOATING
UNKNOWN

AIRCRAFT AREA

Fuselage
Wing
Tail Section
Engine
Seat
Cabin Int
Cockpit/Misc.
Other

(Systems)
Fuel
Landing Gear
Electric
Hydraulic
APU
Avionics
Instruments
Water/Waste
Fire Protection
ECS/Press/O_2

ACTUAL DESCRIPTION

(SAME)

TP

WRECKAGE LOG SHEET

DATE 8-4 TIME 1120

TAG NUMBER A142

DIVE TARGET NUMBER LLS-136 EOD#1

WRECKAGE DESCRIPTION Black Suit Case

LATITUDE 40 - 38' 55".01 N

LONGITUDE 72 - 39' 10".72 W OF PICK LOCATION

TP

WRECKAGE LOG SHEET

DATE 8-4 TIME 1120

TAG NUMBER A143

DIVE TARGET NUMBER LLS-138 EOD-3

WRECKAGE DESCRIPTION 3FT X 3FT X 6"
Framing @ Honey combing; #10-390 #112, 114
hand written on honey combing

LATITUDE 40 - 38'35".99 N

LONGITUDE 72 - 38' 37".89 W OF PICK LOCATION

TP

WRECKAGE LOG SHEET

DATE 8-4 TIME 1112

TAG NUMBER A 144

DIVE TARGET NUMBER LLS-138

WRECKAGE DESCRIPTION 2 1/2 FT x 1 FT

light FRAMING

LATITUDE 40 - 38' 35" .95 N

LONGITUDE 72 - 38' 37" .89 W OF PICK LOCATION

UPDATED WRECKAGE LOG

DATE: 8/10/17

NAME: SMITH

TAG # A 144

SOURCE TAG #

LOG # FBM - 5A

HANGER LOCATION FLOOR MOCK UP

DEBRIS FIELD

PRE-HURRICANE (July 17 - Sept. 4)	POST-HURRICANE (Sept. 5 - Present)
1/GREEN/(C)	1/GREEN/(Z)
2/YELLOW/(B)	2/YELLOW/(Y)
3/RED/(A)	3/RED/(X)
FLOATING	
UNKNOWN	

AIRCRAFT AREA

Fuselage	ECS/Press/O_2
Wing	Fuel
Tail Section	Landing Gear
Engine	Electric
Seat	Hydraulic
Cabin Int	APU
Cockpit/Misc.	Avionics
Other FLOOR	Instruments
Unknown	Water/Waste
Personal Effects	Fire Protection
Cargo	

DESCRIPTION (Actual) circle one ADD to REPLACE w/

FLOOR BEAM AND FRAME CONNECTION STA 960, LBL 110 TO SO.B. S-25 TO S-29

WRECKAGE LOG

TAG # A 144

SOURCE TAG #

LOG #

HANGER LOCATION N 24

DEBRIS FIELD
1/GREEN/(C)
2/YELLOW/(B)
3/RED/(A)
FLOATING
UNKNOWN

AIRCRAFT AREA

Fuselage
Wing
Tail Section
Engine
Seat
Cabin Int
Cockpit/Misc.
Other
Unknown

(Systems)
Fuel
Landing Gear
Electric
Hydraulic
APU
Avionics
Instruments
Water/Waste
Fire Protection
ECS/Press/O_2

DESCRIPTION (Actual) circle one ADD to REPLACE w/

Throttle Control System Bracket

WRECKAGE LOG SHEET

DATE 8-4 TIME 1144

TAG NUMBER A145

DIVE TARGET NUMBER 2677-4P GOD 4

WRECKAGE DESCRIPTION 15 Ft x (3") x 2Ft WIDE

Framing only 65B09631-57 753

Tgt dbase
40 38 40.51
72 38 55.08

LATITUDE 40-38' 35".6 N

LONGITUDE 72-38' 51".9 W OF PICK LOCATION

UPDATED WRECKAGE LOG

TAG # A145

SOURCE TAG #

LOG # LF32

HANGER LOCATION

DEBRIS FIELD
1/GREEN/(C)
2/YELLOW/(B)
3/RED/(A)
FLOATING
UNKNOWN

AIRCRAFT AREA

Fuselage
Wing
Tail Section
Engine
Seat
Cabin Int
Cockpit/Misc.
Other
Unknown

(Systems)
Fuel
Landing Gear
Electric
Hydraulic
APU
Avionics
Instruments
Water/Waste
Fire Protection
ECS/Press/O_2

DESCRIPTION (Actual) circle one ADD to REPLACE w/

UPDATED WRECKAGE LOG

TAG # A145

SOURCE TAG #

LOG # LF32

HANGER LOCATION

DEBRIS FIELD

PRE-HURRICANE
(July 17 - Sept. 4)
1/GREEN/(C)
2/YELLOW/(B)
3/RED/(A)
FLOATING
UNKNOWN

POST-HURRICANE
(Sept. 5 - Present)
1/GREEN/(Z)
2/YELLOW/(Y)
3/RED/(X)

AIRCRAFT AREA

Fuselage
Wing
Tail Section
Engine
Seat
Cabin Int
Cockpit/Misc.
Other
Unknown
Personal Effects
Cargo

ECS/Press/O_2
Fuel
Landing Gear
Electric
Hydraulic
APU
Avionics
Instruments
Water/Waste
Fire Protection

DESCRIPTION (Actual) circle one ADD to REPLACE w/

Body Station 940 Tension Tie

WRECKAGE LOG SHEET

TP

DATE 8-4 TIME 1130

TAG NUMBER A146

DIVE TARGET NUMBER 2563.4P

WRECKAGE DESCRIPTION 3 short metal pieces with wires # stamped (~~[illegible]~~ must bend Aluminum to READ)

LATITUDE 40-38' 29".2 N

LONGITUDE 72-38' 23".9 W OF PICK LOCATION

WRECKAGE LOG SHEET

TP

DATE 8-4 TIME 1200

TAG NUMBER A147

DIVE TARGET NUMBER 12876.75 GOD-1

WRECKAGE DESCRIPTION Blower Assembly @ Piping

PART # 1923? 10 CUST PART # ~~MODEL~~ # 18488

PART NAME ACM // VALVE TURBO BYPASS 719223-3 P9 747 6CB00026-27 B A14694

LATITUDE 40-38' 48".8 N

LONGITUDE 72-39' 18".3 W OF PICK LOCATION

UPDATED WRECKAGE LOG

TAG # A-147

SOURCE TAG # _____

LOG # _____

HANGER LOCATION _____

DEBRIS FIELD
1/GREEN/(C)
2/YELLOW/(B)
~~3/RED/(A)~~
~~FLOATING~~
UNKNOWN

AIRCRAFT AREA

Fuselage
Wing
Tail Section
Engine
Seat
Cabin Int
Cockpit/Misc.
Other
Unknown

(Systems)
Fuel
Landing Gear
Electric
Hydraulic
APU
Avionics
Instruments
Water/Waste
Fire Protection
ECS/Press/O_2

DESCRIPTION (Actual) circle one ADD to REPLACE w/

~~A-147 Air cycle machine~~
Air Cycle MAchine, #1

UPDATED WRECKAGE LOG

TAG # _____

SOURCE TAG # _____

LOG # _____

HANGER LOCATION _____

DEBRIS FIELD
1/GREEN/(C)
2/YELLOW/(B)
3/RED/(A)
FLOATING
UNKNOWN

AIRCRAFT AREA

Fuselage
Wing
Tail Section
Engine
Seat
Cabin Int
Cockpit/Misc.
Other
Unknown

(Systems)
Fuel
Landing Gear
Electric
Hydraulic
APU
Avionics
Instruments
Water/Waste
Fire Protection
ECS/Press/O_2

DESCRIPTION (Actual) circle one ADD to REPLACE w/

TP

WRECKAGE LOG SHEET

DATE 8-4 TIME 12:15

TAG NUMBER 149

DIVE TARGET NUMBER LL S165

WRECKAGE DESCRIPTION 6"X 4

PIECE

LATITUDE 40 - 38:45.8.3 N

LONGITUDE 72 - 38 54.28 W OF PICK LOCATION

WRECKAGE LOG SHEET

TP

DATE 8-4 TIME 1040

TAG NUMBER A-148

DIVE TARGET NUMBER LLS - 176

WRECKAGE DESCRIPTION 10FT long, 3/8" piping

LATITUDE 40 - 38' 37".20 N

LONGITUDE 72 - 38' 36".84 W OF PICK LOCATION

TP

WRECKAGE LOG SHEET

DATE 8-4 TIME 12:18

TAG NUMBER 150

DIVE TARGET NUMBER

WRECKAGE DESCRIPTION LUGGAGE BED 3' x 2' x 3'

LATITUDE 40 - 38 - 45.8.3 N

LONGITUDE 72 - 38 - 54.78 W OF PICK LOCATION

TP

WRECKAGE LOG SHEET

DATE 8-4 TIME 12:15

TAG NUMBER 151

DIVE TARGET NUMBER LL 5165

WRECKAGE DESCRIPTION WIRE HARNESS

LATITUDE 40 - 38:45·8.3 N

LONGITUDE 72 - 38·54.78 W OF PICK LOCATION

TP

WRECKAGE LOG SHEET

DATE 8-4 TIME 12:45

TAG NUMBER A-152

DIVE TARGET NUMBER 2612.18

WRECKAGE DESCRIPTION Piece of wood

3x4x6"

LATITUDE 40 - 38:35.6 N

LONGITUDE 72 - 38.50.9 W OF PICK LOCATION

UPDATED WRECKAGE LOG

TAG # A152

SOURCE TAG #

LOG #

HANGER LOCATION L25

DEBRIS FIELD
1/GREEN/(C)
2/YELLOW/(B)
3/RED/(A)
FLOATING
UNKNOWN

AIRCRAFT AREA

Fuselage
Wing
Tail Section
Engine
Seat
Cabin Int
Cockpit/Misc.
Other

(Systems)
Fuel
Landing Gear
Electric
Hydraulics
APU
Avionics
Instruments
Water/Waste
Fire Protection
ECS/Press/O_2

ACTUAL DESCRIPTION

RIGHT NOSE GEAR WHEEL WELL DOOR

WRECKAGE LOG SHEET

TP

DATE 8-4 TIME 1300

TAG NUMBER A-154

DIVE TARGET NUMBER 16579.6.5

WRECKAGE DESCRIPTION FAN HEAD ASSEMBLY

3'

LATITUDE 40 - 38.33.7 N

LONGITUDE 72 - 38.40.0 W OF PICK LOCATION

WRECKAGE LOG SHEET

TP

DATE 8-4 TIME 1213

TAG NUMBER A-153

DIVE TARGET NUMBER Klone

WRECKAGE DESCRIPTION SUIT CASE

LATITUDE 40 - 38:36.39 N

LONGITUDE 72 - 38.38.91 W OF PICK LOCATION

WRECKAGE LOG SHEET

TP

DATE 8-4 TIME 1330

TAG NUMBER A 157

DIVE TARGET NUMBER 16595.5P EOD 5

WRECKAGE DESCRIPTION 3 Seats

Row 22 ~~Aisle~~ Seats #4, 5, 6

LATITUDE 40-38' 37".8 N

Tgt L/L
40 38 37.89
72 38 46.75

LONGITUDE 72-38' 46.7 W OF PICK LOCATION

WRECKAGE LOG SHEET

TP

DATE 8-4 TIME 1315

TAG NUMBER A-155

DIVE TARGET NUMBER 16581.2P

WRECKAGE DESCRIPTION Frame work

Speeker

LATITUDE 40- 38-34.6 N

LONGITUDE 72- 38-35.4 W OF PICK LOCATION

WRECKAGE LOG SHEET

7P

DATE 8-4 TIME 13:20

TAG NUMBER A-156

DIVE TARGET NUMBER 16581.8P

WRECKAGE DESCRIPTION TEA CAN

3x3x4

LATITUDE 40 - 38.34.6 N

LONGITUDE 72 - 38.36.6 W OF PICK LOCATION

UPDATED WRECKAGE LOG

TAG # A-157

SOURCE TAG # _____

LOG # _____

HANGER LOCATION CBN HGR

DEBRIS FIELD
1/GREEN/(C)
2/YELLOW/(B)
3/RED/(A)
FLOATING
UNKNOWN

AIRCRAFT AREA

Fuselage
Wing
Tail Section
Engine
Seat
Cabin Int
Cockpit/Misc.
Other
Unknown

(Systems)
Fuel
Landing Gear
Electric
Hydraulic
APU
Avionics
Instruments
Water/Waste
Fire Protection
ECS/Press/O_2

DESCRIPTION (Actual) (circle one) ADD REPLACE

Row 22 SEAT: 4-5-6

WRECKAGE LOG SHEET

TP

DATE 8-4 TIME 1500

TAG NUMBER A160

DIVE TARGET NUMBER ~~18439~~ 790 NYPD

WRECKAGE DESCRIPTION Flow Control Valve

SER# SNKB5189-764476-2 P214-9

LATITUDE 40 - N

LONGITUDE 72 - W OF PICK LOCATION

WRECKAGE LOG SHEET

TP

DATE 8-4 TIME 1500

TAG NUMBER ~~16589.7P~~ A159

DIVE TARGET NUMBER 16589.7 P

WRECKAGE DESCRIPTION Metal Strut; Green

65B3B 48864080 RH ; 2-3Ft pieces

LATITUDE 40 - 38' 37".6 N

LONGITUDE 72 - 38' 41.9 W OF PICK LOCATION

UPDATED WRECKAGE LOG

TAG # A 158

SOURCE TAG # _____

LOG # _____

HANGER LOCATION CBN

DEBRIS FIELD

PRE-HURRICANE (July 17 - Sept. 4)	POST-HURRICANE (Sept. 5 - Present)
1/GREEN/(C)	1/GREEN/(Z)
2/YELLOW/(B)	2/YELLOW/(Y)
3/RED/(A)	3/RED/(X)
FLOATING	
UNKNOWN	

AIRCRAFT AREA

Fuselage	ECS/Press/O_2
Wing	Fuel
Tail Section	Landing Gear
Engine	Electric
Seat	Hydraulic
Cabin Int	APU
Cockpit/Misc.	Avionics
Other	Instruments
Unknown	Water/Waste
Personal Effects	Fire Protection
Cargo	

DESCRIPTION (Actual) circle one ADD to REPLACE w/

seat 16 (10) seat, no back - from cabin interior data base

WRECKAGE LOG SHEET

TP

DATE 8-~~8~~4 TIME 1330

TAG NUMBER A 158

DIVE TARGET NUMBER 2576.2P EODY

WRECKAGE DESCRIPTION Red Seat Back + Frame; Fiberglass Rounded Dome 2 1/2 Ft in Dia.

~~Center~~ SEPERATE

LATITUDE 40-38'30".1 N

LONGITUDE 72-38'51".9 W OF PICK LOCATION

UPDATED WRECKAGE LOG

TAG # A-160

SOURCE TAG # _____

LOG # _____

HANGER LOCATION _____

DEBRIS FIELD
1/GREEN/(C)
2/YELLOW/(B)
3/RED/(A)
FLOATING
UNKNOWN

AIRCRAFT AREA

Fuselage
Wing
Tail Section
Engine
Seat
Cabin Int
Cockpit/Misc.
Other
Unknown

(Systems)
Fuel
Landing Gear
Electric
Hydraulic
APU
Avionics
Instruments
Water/Waste
Fire Protection
ECS/Press/O_2

DESCRIPTION (Actual) circle one ADD to REPLACE w/

Flow control Valve, #3 Pack.

UPDATED WRECKAGE LOG

TAG # _____

SOURCE TAG # _____

LOG # _____

HANGER LOCATION _____

DEBRIS FIELD
1/GREEN/(C)
2/YELLOW/(B)
3/RED/(A)
FLOATING
UNKNOWN

AIRCRAFT AREA

Fuselage
Wing
Tail Section
Engine
Seat
Cabin Int
Cockpit/Misc.
Other
Unknown

(Systems)
Fuel
Landing Gear
Electric
Hydraulic
APU
Avionics
Instruments
Water/Waste
Fire Protection
ECS/Press/O_2

DESCRIPTION (Actual) circle one ADD to REPLACE w/

WRECKAGE LOG SHEET

TP

DATE 8-4 TIME 15:30

TAG NUMBER A 161

DIVE TARGET NUMBER ~~[illegible]~~ 790

WRECKAGE DESCRIPTION A/C UNIT? ~~228~~ ON UNOT K32833 TWA 1848

Ser# 910424 - SEPERATOR WATER

CATALYTIC OZONE CONVERTER - SER# 02089

LATITUDE 40 - 40' 30" 0.3 N — Bad LAT-LONG cf 9/20/96

LONGITUDE 72 - 37' 57" 8.6 W OF PICK LOCATION

TAG 790 LAT: 40 38 47.24
LONG: 72 39 20.58 } used target 790 Lat-long cf 9/20/96

WRECKAGE LOG SHEET

TP

DATE 8-4 TIME 1610

TAG NUMBER A162

DIVE TARGET NUMBER 1657.6P — cannot locate target # [illegible]

WRECKAGE DESCRIPTION FRAME 2Ft long @ WIRE CONNECTORS

LATITUDE 40 - 38' 33."0 N

LONGITUDE 72 - ~~[illegible]~~ 38' 37".7 W OF PICK LOCATION

entered

WRECKAGE LOG SHEET

DATE 8-5 TIME 8:45

TAG NUMBER A 163 EOD 5

DIVE TARGET NUMBER DRIFTING

WRECKAGE DESCRIPTION 4 Ft x 6" x 1/4" Fiberglass board white / Foam Padding 6" x 6" / * Melted Plastic 1 Ft x 18" Possible tray table

LATITUDE 40 - 42' 18".68 N

LONGITUDE 72 - 42' 27".52 W OF PICK LOCATION

WRECKAGE LOG SHEET

DATE 8-5 TIME 0920

TAG NUMBER A 164

DIVE TARGET NUMBER LLS-134 EOD-4

WRECKAGE DESCRIPTION FOOD CART

LATITUDE 40 - 39' 00".06 N

LONGITUDE 72 - 39' 02".37 W OF PICK LOCATION

TP

WRECKAGE LOG SHEET

DATE 8-5 TIME 0910

TAG NUMBER A165

DIVE TARGET NUMBER LLS- 198 EOD-2

WRECKAGE DESCRIPTION AC VENTS / light Alum FRAMING, GREEN, STA 1140 BAC 27ECT-158

LATITUDE 40-38' 32".68 N

LONGITUDE 72-38' 36".48 W OF PICK LOCATION

TP

WRECKAGE LOG SHEET

DATE 8-5 TIME 1006

TAG NUMBER A166

DIVE TARGET NUMBER 16578.25 EOD2

WRECKAGE DESCRIPTION 5Ft x 3Ft ROUNDED Alum SIDING, # ON INSIDE 4111-4 #158 ; 7380-2DBLR

LATITUDE 40-38' 33".5 N

LONGITUDE 72-38' 42".2 W OF PICK LOCATION

UPDATED WRECKAGE LOG

TAG # A166

SOURCE TAG # _____

LOG # RF 19A

HANGER LOCATION _____

DEBRIS FIELD

PRE-HURRICANE (July 17 - Sept. 4)	POST-HURRICANE (Sept. 5 - Present)
1/GREEN/(C)	1/GREEN/(Z)
2/YELLOW/(B)	2/YELLOW/(Y)
3/RED/(A)	3/RED/(X)
FLOATING	
UNKNOWN	

AIRCRAFT AREA

Fuselage	ECS/Press/O_2
Wing	Fuel
Tail Section	Landing Gear
Engine	Electric
Seat	Hydraulic
Cabin Int-	APU
Cockpit/Misc.	Avionics
Other	Instruments
Unknown	Water/Waste
Personal Effects	Fire Protection
Cargo	

DESCRIPTION (Actual) circle one ADD to REPLACE w/

Fuselage Station 900 - 940 Stringer 0 - 6R
RH3 Fuselage Crown Skin

UPDATED WRECKAGE LOG

TAG # A 166

SOURCE TAG #

LOG # RF19 A

HANGER LOCATION L20

DEBRIS FIELD
1/GREEN/(C)
2/YELLOW/(B)
3/RED/(A)
FLOATING
UNKNOWN

AIRCRAFT AREA

Fuselage
Wing
Tail Section
Engine
Seat
Cabin Int
Cockpit/Misc.
Other

(Systems)
Fuel
Landing Gear
Electric
Hydraulic
APU
Avionics
Instruments
Water/Waste
Fire Protection
ECS/Press/O_2

ACTUAL DESCRIPTION

RH FUSELAGE CROWN SKIN STA 900-940

78

WRECKAGE LOG SHEET

DATE 8-5 TIME 1020

TAG NUMBER A167

DIVE TARGET NUMBER LLS-166 EOD-3

WRECKAGE DESCRIPTION 3 Ft Support FRAMING

10-1176 ; 1 BRA

LATITUDE 40 - 38' 42" .21 N

LONGITUDE 72 - 38' 50" .28 W OF PICK LOCATION

UPDATED WRECKAGE LOG

DATE: 10/17
NAME: SMITH

TAG # A 167

SOURCE TAG #

LOG # FBM 11 C

HANGER LOCATION FLOOR MOCKUP

DEBRIS FIELD

PRE-HURRICANE (July 17 - Sept. 4)	POST-HURRICANE (Sept. 5 - Present)
1/GREEN/(C)	1/GREEN/(Z)
2/YELLOW/(B)	2/YELLOW/(Y)
3/RED/(A)	3/RED/(X)
FLOATING	
UNKNOWN	

AIRCRAFT AREA

Fuselage	ECS/Press/O_2
Wing	Fuel
Tail Section	Landing Gear
Engine	Electric
Seat	Hydraulic
Cabin Int	APU
Cockpit/Misc.	Avionics
Other FLOOR	Instruments
Unknown	Water/Waste
Personal Effects	Fire Protection
Cargo	

DESCRIPTION (Actual) circle one ADD to REPLACE w/

RBL 3399

SEAT TRACK A STA 800 TO STA 840

TP

WRECKAGE LOG SHEET

DATE 8-5 TIME 1100

TAG NUMBER A-168

DIVE TARGET NUMBER LLS-185 EOD-2

WRECKAGE DESCRIPTION Light Framing 2Ft long

LATITUDE 40 - 38' 33".80 N

LONGITUDE 72 - 38' 42".06 W OF PICK LOCATION

WRECKAGE LOG SHEET

TP

DATE 8-5 TIME 1100

TAG NUMBER A169

DIVE TARGET NUMBER LLS 157 EOD-2

WRECKAGE DESCRIPTION 2½' x 2½' Fiberglass @ PBE holder ~~#~~ Part #4566M37-B-042NM SER# E955016 Manufacture Essex PB R Corp

LATITUDE 40 - 38' 37".71 N

LONGITUDE 72 - 38' 38".95 W OF PICK LOCATION

WRECKAGE LOG SHEET

This sheet was extracted from early data recorded directly onto spreadsheet.
Refer to original source file: Quattro-Pro 7 notebook file **WRECK1.WB3**, last modified 11/16/96 at 0646.

Date:	*8/5/96*
Tag Number:	*A169*
Target Number:	*LLS 157*
Wreckage Description:	*2.5x2.5 fiberdlass w/PBE holder p/n 4566M37-B-042NM*
Latitude:	*40 38 37.71 N*
Longitude:	*W*

R. Oger 4/11/97
oceaneering1\\d:\wreck411.doc

WRECKAGE LOG SHEET

TP

DATE 8-5 TIME 1015

TAG NUMBER A170

DIVE TARGET NUMBER LLS-195 EOD-1

WRECKAGE DESCRIPTION Metal / Alum Framing @ Smoke Detector Type II ; MFRS Part # 30-231-7B SER# ~~[illegible]~~ 30336,

LATITUDE 40 - 38' 20".04 N

LONGITUDE 72 - 38' 21".80 W OF PICK LOCATION

WRECKAGE LOG SHEET

TP

DATE 8-5 TIME 1040

TAG NUMBER A171

DIVE TARGET NUMBER LLS-167 EOD-1

WRECKAGE DESCRIPTION 8" Flex tubing ; 2" Dia

LATITUDE 40 - 38'-17'.60 N

LONGITUDE 72 - 38'-18'.17 W OF PICK LOCATION

UPDATED WRECKAGE LOG

TAG # A172

SOURCE TAG #

LOG #

HANGER LOCATION CBN

DEBRIS FIELD

PRE-HURRICANE (July 17 - Sept. 4)	POST-HURRICANE (Sept. 5 - Present)
1/GREEN/(C)	1/GREEN/(Z)
2/YELLOW/(B)	2/YELLOW/(Y)
3/RED/(A)	3/RED/(X)
FLOATING	
UNKNOWN	

AIRCRAFT AREA

Fuselage	ECS/Press/O_2
Wing	Fuel
Tail Section	Landing Gear
Engine	Electric
Seat	Hydraulic
Cabin Int	APU
Cockpit/Misc.	Avionics
Other	Instruments
Unknown	Water/Waste
Personal Effects	Fire Protection
Cargo	

DESCRIPTION (Actual) circle one ADD to REPLACE w/

Add seat 17(10)

WRECKAGE LOG SHEET

DATE 8-5 TIME 1125

TAG NUMBER A-172

DIVE TARGET NUMBER 2607.75 EOD-1

WRECKAGE DESCRIPTION light Alum Framing

2 pieces 1) 2FT, 2) 3FT long

ARM REST : ROW 17 SEAT 8

LATITUDE 40-38' 34" .34 N

LONGITUDE 72-39' 00".14 W OF PICK LOCATION

TP

WRECKAGE LOG SHEET

DATE 8-5 TIME 1110

TAG NUMBER A173

DIVE TARGET NUMBER LLS-187 EOD-1

WRECKAGE DESCRIPTION Seat Electronic Box 85

LATITUDE 40 - 38' 24" .9 N

LONGITUDE 72 - 38' 29" .43 W OF PICK LOCATION

TP

WRECKAGE LOG SHEET

DATE 8-5 TIME 1135

TAG NUMBER A174

DIVE TARGET NUMBER 16572.2P EOD-2

WRECKAGE DESCRIPTION Framing 3Ft x 1Ft Rollers on bottom

LATITUDE 40 - 38' 32.3 N

LONGITUDE 72 - 38' 38.5 W OF PICK LOCATION

UPDA[redacted]D WRECKAGE LOG

TAG # A 174

SOURCE TAG #

LOG #

HANGER LOCATION N24

DEBRIS FIELD
1/GREEN/(C)
2/YELLOW/(B)
3/RED/(A)
FLOATING
UNKNOWN

AIRCRAFT AREA

Fuselage
Wing
Tail Section
Engine
Seat
Cabin Int
Cockpit/Misc.
Other
Unknown

(Systems)
Fuel
Landing Gear
Electric
Hydraulic
APU
Avionics
Instruments
Water/Waste
Fire Protection
ECS/Press/O_2

DESCRIPTION (Actual) circle one ADD to REPLACE w/

Cargo Floor Framing

UPDATED WRECKAGE LOG

NAME: [redacted]

3/17/97

FBI

NONE

TAG # [redacted] A-175

SOURCE TAG #

LOG # LF 177

HANGER LOCATION

DEBRIS FIELD

PRE-HURRICANE (July 17 - Sept. 4)
1/GREEN/(C)
2/YELLOW/(B)
3/RED/(A)
FLOATING
UNKNOWN

POST-HURRICANE (Sept. 5 - Present)
1/GREEN/(Z)
2/YELLOW/(Y)
3/RED/(X)

AIRCRAFT AREA

Fuselage
Wing
Tail Section
Engine
Seat
Cabin Int
Cockpit/Misc.
Other
Unknown
Personal Effects
Cargo

ECS/Press/O_2
Fuel
Landing Gear
Electric
Hydraulic
APU
Avionics
Instruments
Water/Waste
Fire Protection

DESCRIPTION (Actual) circle one ADD to REPLACE w/

LEFT FRAME SEGMENT. STA 900, STRINGER 34L-36 1/2L

UPDATED WRECKAGE LOG

TAG # A 175

SOURCE TAG #

LOG #

HANGER LOCATION N24

DEBRIS FIELD
1/GREEN/(C)
2/YELLOW/(B)
3/RED/(A)
FLOATING
UNKNOWN

AIRCRAFT AREA

Fuselage
Wing
Tail Section
Engine
Seat
Cabin Int
Cockpit/Misc.
Other
Unknown

(Systems)
Fuel
Landing Gear
Electric
Hydraulic
APU
Avionics
Instruments
Water/Waste
Fire Protection
ECS/Press/O_2

DESCRIPTION (Actual) circle one ADD to REPLACE w/

Fuselage frame FS 900 Stringers 34L - 36L

WRECKAGE LOG SHEET

DATE 8-5 TIME 0940

TAG NUMBER A-175

DIVE TARGET NUMBER LLS-190 EOD-1

WRECKAGE DESCRIPTION Light INNER FRAMING 1' x 2'.

LATITUDE 40 - 38' 19" .29 N

LONGITUDE 72 - 38' 21" .90 W OF PICK LOCATION

UPD[illegible]ED WRECKAGE LOG

TAG # A175

SOURCE TAG # _____

LOG # _____

HANGER LOCATION _____

DEBRIS FIELD
1/GREEN/(C)
2/YELLOW/(B)
3/RED/(A)
FLOATING
UNKNOWN

AIRCRAFT AREA

Fuselage
Wing
Tail Section
Engine
Seat
Cabin Int
Cockpit/Misc.
Other
Unknown

(Systems)
Fuel
Landing Gear
Electric
Hydraulic
APU
Avionics
Instruments
Water/Waste
Fire Protection
ECS/Press/O_2

DESCRIPTION (Actual) circle one ADD to REPLACE w/

FS 900 FRAMING

WRECKAGE LOG SHEET

DATE 8-5 TIME 1020

TAG NUMBER A176

DIVE TARGET NUMBER LLS-189 EOD-1

WRECKAGE DESCRIPTION Light Alum / plastic 1' x 1'

LATITUDE 40 - 38' 20.83" N

LONGITUDE 72 - ~~02~~ 38' 23".95 W OF PICK LOCATION

TP

WRECKAGE LOG SHEET

DATE 8-4 TIME 1140

TAG NUMBER A177

DIVE TARGET NUMBER 545 EOD4

WRECKAGE DESCRIPTION Food Cart

LATITUDE 40 - 39'.02" 44 N

LONGITUDE 72 - 38'52".42 W OF PICK LOCATION

TP

WRECKAGE LOG SHEET

DATE 8-5 TIME 1031

TAG NUMBER A178

DIVE TARGET NUMBER 16585.25 SCPD

WRECKAGE DESCRIPTION Seat Assm.

Part# 5403359-402 Ser# 1234 Model# 901

LATITUDE 40 - 38' 36".9 N

Tgt Lat/Long
40 38 36.87
72 38 44.00

LONGITUDE 72 - 38'43.3 W OF PICK LOCATION

TP

WRECKAGE LOG SHEET

DATE 8-5 TIME 1200

TAG NUMBER A179

DIVE TARGET NUMBER LLS-183 EOD-3

WRECKAGE DESCRIPTION BLUE ~~[illegible]~~ LUAGE @ GREEN TRIM

LATITUDE 40 - 38' 48'.21 N

LONGITUDE 72 - 38 47.28 W OF PICK LOCATION

TP

WRECKAGE LOG SHEET

DATE 8-5 TIME 1122

TAG NUMBER A180

DIVE TARGET NUMBER LLS-177 EOD3

WRECKAGE DESCRIPTION 1Ft long GREEN light FRAMING

LATITUDE 40 - 38' 48" .21 N

Tgt L/L 40 38 43.38
-72 38 52.90

LONGITUDE 72 - 38 52".90 W OF PICK LOCATION

WRECKAGE LOG

NAME: 2/28

TAG # A180 A180 PC 34

SOURCE TAG #

LOG # CW 643

HANGER LOCATION Recon

DEBRIS FIELD

PRE-HURRICANE (July 17 - Sept. 4)
1/GREEN/(C)
2/YELLOW/(B)
3/RED/(A)
FLOATING
UNKNOWN

POST-HURRICANE (Sept. 5 - Present)
1/GREEN/(Z)
2/YELLOW/(Y)
3/RED/(X)

AIRCRAFT AREA

Fuselage
Wing
Tail Section
Engine
Seat
Cabin Int
Cockpit/Misc.
Other
Unknown
Personal Effects
Cargo

ECS/Press/O_2
Fuel
Landing Gear
Electric
Hydraulic
APU
Avionics
Instruments
Water/Waste
Fire Protection

DESCRIPTION (Actual) circle one ADD to REPLACE w/

WRECKAGE LOG SHEET

+p

DATE 8-5 TIME 1200

TAG NUMBER A181

DIVE TARGET NUMBER 16696.85

WRECKAGE DESCRIPTION FUSELAGE 8' x 8'
2 WINDOWS, ~~[illegible]~~ 1/2 DOOR FRAME
STA 900 ~~[illegible]~~ STAMPED ON FRAME

LATITUDE 40 - 38' 48" 0 N

LONGITUDE 72 - 38' 35.9 W OF PICK LOCATION

UPDATED WRECKAGE LOG

DATE: 10-11-96

NAME: KC

TAG # A181

SOURCE TAG #

LOG # LF12B

HANGER LOCATION

DEBRIS FIELD

PRE-HURRICANE (July 17 - Sept. 4)	POST-HURRICANE (Sept. 5 - Present)
1/GREEN/(C)	1/GREEN/(Z)
2/YELLOW/(B)	2/YELLOW/(Y)
3/RED/(A)	3/RED/(X)
FLOATING	
UNKNOWN	

AIRCRAFT AREA

Fuselage	ECS/Press/O_2
Wing	Fuel
Tail Section	Landing Gear
Engine	Electric
Seat	Hydraulic
Cabin Int	APU
Cockpit/Misc.	Avionics
Other	Instruments
Unknown	Water/Waste
Personal Effects	Fire Protection
Cargo	

DESCRIPTION (Actual) circle one ADD to REPLACE w/

Fuselage Station 820 - 900 Stringers 14L - 25L

UPDATED WRECKAGE LOG

TAG # A181

SOURCE TAG # _____

LOG # LF12B

HANGER LOCATION _____

DEBRIS FIELD
1/GREEN/(C)
2/~~YELLOW~~/(B)
~~3/RED/(A)~~
FLOATING
UNKNOWN

AIRCRAFT AREA

~~Fuselage~~
Wing
Tail Section
Engine
Seat
Cabin Int
Cockpit/Misc.
Other
Unknown

(Systems)
Fuel
Landing Gear
Electric
Hydraulic
APU
Avionics
Instruments
Water/Waste
Fire Protection
ECS/Press/O_2

DESCRIPTION (Actual) (circle one) ADD REPLACE

FS 820-900 STRINGER L14-25

UPDATED WRECKAGE LOG

TAG # A 181

SOURCE TAG #

LOG # CF 12B

HANGER LOCATION J20

DEBRIS FIELD
1/GREEN/(C)
2/YELLOW/(B)
3/RED/(A)
FLOATING
UNKNOWN

AIRCRAFT AREA

Fuselage
Wing
Tail Section
Engine
Seat
Cabin Int
Cockpit/Misc.
Other

(Systems)
Fuel
Landing Gear
Electric
Hydraulic
APU
Avionics
Instruments
Water/Waste
Fire Protection
ECS/Press/O_2

ACTUAL DESCRIPTION

Replace

~~(SAME)~~ Section of FS 820 - 900
Stringers L14 - L25

WRECKAGE LOG SHEET

DATE 8-5 TIME 1210

TAG NUMBER A182

DIVE TARGET NUMBER 2578.2P EUD-1

WRECKAGE DESCRIPTION 6' X 2' ROUNDED FRAM DIVIDER; GROUND WIRE # GD2818A, GD0906A, GD 4600D

LATITUDE 40 - 38'31'.07 N

LONGITUDE 72 - 38'56".26 W OF PICK LOCATION

UPDATED WRECKAGE LOG

TAG # A182

SOURCE TAG #

LOG # LF37B

HANGER LOCATION

DEBRIS FIELD
1/GREEN/(C)
2/YELLOW/(B)
3/RED/(A)
FLOATING
UNKNOWN

AIRCRAFT AREA

Fuselage
Wing
Tail Section
Engine
Seat
Cabin Int
Cockpit/Misc.
Other
Unknown
Personal Effects

(Systems)
Fuel
Landing Gear
Electric
Hydraulic
APU
Avionics
Instruments
Water/Waste
Fire Protection
ECS/Press/O_2

DESCRIPTION (Actual) circle one ADD to REPLACE w/

Forward Lower Cargo Bay Structure
FS 800 RIGHT HAND SIDE

UPDATED WRECKAGE LOG

TAG # A 182

SOURCE TAG # _____

LOG # LF 37B

HANGER LOCATION _____

DEBRIS FIELD
1/GREEN/(C)
2/YELLOW/(B)
3/RED/(A)
FLOATING
UNKNOWN

AIRCRAFT AREA

Fuselage
Wing
Tail Section
Engine
Seat
Cabin Int
Cockpit/Misc.
Other
Unknown

(Systems)
Fuel
Landing Gear
Electric
Hydraulic
APU
Avionics
Instruments
Water/Waste
Fire Protection
ECS/Press/O_2

DESCRIPTION (Actual) (circle one) ADD REPLACE

PORTION of STA 800 LOWER LOBE FRAME

TP

WRECKAGE LOG SHEET

DATE 8-4 TIME 1229

TAG NUMBER A 184

DIVE TARGET NUMBER LLS-162 GOD-2

WRECKAGE DESCRIPTION 4' x 4" light Framing @ 3" Dia holes through (Part of Frame)

LATITUDE 40 - 38' 32".79 N

LONGITUDE 72 - 38 38.98 W OF PICK LOCATION

Tgt dbow L/L
3038 32.79
72 38 38.98

TP

WRECKAGE LOG SHEET

DATE 8-5 TIME 1210

TAG NUMBER A 183

DIVE TARGET NUMBER 2578.2P GOD-1

WRECKAGE DESCRIPTION 3 small Pieces

small 18" long Piston type Assmbly 65B41247-79;

LATITUDE 40 - 38' 31".07 N

LONGITUDE 72 - 38' 56".26 W OF PICK LOCATION

WRECKAGE LOG SHEET

DATE 8-5 TIME 1221

TAG NUMBER ~~A561~~ A185

DIVE TARGET NUMBER 561 EOD-4

WRECKAGE DESCRIPTION Plastic Drink holder (~~[illegible]~~) cans

LATITUDE 40 - 39' 02".63 N

LONGITUDE 72 - 38' 52".96 W OF PICK LOCATION

WRECKAGE LOG SHEET

DATE 8-5 TIME 1400

TAG NUMBER A186

DIVE TARGET NUMBER LLS - 206 EOD-3

WRECKAGE DESCRIPTION Food cart frame, Levi shorts

LATITUDE 40 - 38' 51".84 N

Tgt long 72 38 52.31

LONGITUDE 72 - 38' 52.' W OF PICK LOCATION

70

WRECKAGE LOG SHEET

DATE 8-5 TIME 1340

TAG NUMBER A187

DIVE TARGET NUMBER 12815.6P EOD-4

WRECKAGE DESCRIPTION 1 SEAT ROW 23 Seat 4

LATITUDE 40-39'01".20 N

LONGITUDE 72-38'51".00 W OF PICK LOCATION

[redacted]

UPDATED WRECKAGE LOG

TAG # A-187

SOURCE TAG # _____

LOG # _____

HANGER LOCATION CBN Hgr

DEBRIS FIELD
1/GREEN/(C)
2/YELLOW/(B)
3/RED/(A)
FLOATING
UNKNOWN

AIRCRAFT AREA

Fuselage
Wing
Tail Section
Engine
Seat
Cabin Int
Cockpit/Misc.
Other
Unknown

(Systems)
Fuel
Landing Gear
Electric
Hydraulic
APU
Avionics
Instruments
Water/Waste
Fire Protection
ECS/Press/O_2

DESCRIPTION (Actual) (circle one) ADD REPLACE

Row 23 Seat 4

WRECKAGE LOG SHEET

DATE 8-5 TIME 1400

TAG NUMBER A188

DIVE TARGET NUMBER 16700.8P EOD-5

WRECKAGE DESCRIPTION Clothing & 7Ft 1" metal piping, Door Hinge (Possible Toilet Door hinge)

LATITUDE 40 - 38' 48."6 N

LONGITUDE 72 - 38' 35."9 W OF PICK LOCATION

TP

WRECKAGE LOG SHEET

DATE 8-5 TIME 1400

TAG NUMBER A189

DIVE TARGET NUMBER 16695.05 NYPD

WRECKAGE DESCRIPTION 3 Seats Row 11 Seats 1,2,3

LATITUDE 40 - 38' 47."8 N

LONGITUDE 72 - 38' 39."9 W OF PICK LOCATION

UPDATED WRECKAGE LOG

TAG # A189

SOURCE TAG # _____

LOG # _____

HANGER LOCATION CBN HGR

DEBRIS FIELD ~~1/GREEN/(C)~~ NO
2/YELLOW/(B)
3/RED/(A)
FLOATING
UNKNOWN

AIRCRAFT AREA

Fuselage	(Systems)
Wing	Fuel
Tail Section	Landing Gear
Engine	Electric
Seat	Hydraulic
Cabin Int	APU
Cockpit/Misc	Avionics
Other	Instruments
UNKNOWN	Water/Waste
	Fire Protection
	ECS/Press/O_2

X

DESCRIPTION (Actual) (circle one) ~~ADD~~ REPLACE DELETE

REMOVE the WORDS "3 SEATS;"

TP

WRECKAGE LOG SHEET

DATE 8-5 TIME 1409

TAG NUMBER A190

DIVE TARGET NUMBER 2579.4P EOD-3

WRECKAGE DESCRIPTION Fiberglass Framing
3' x 3' x 3'

LATITUDE 40 - 38' 31".03 N

LONGITUDE 72 - 38' 59".00 W OF PICK LOCATION

-1P

WRECKAGE LOG SHEET

DATE 8-5 TIME 14:30

TAG NUMBER A191

DIVE TARGET NUMBER 12881.05 * FROM PIRUAWET EOD-5

WRECKAGE DESCRIPTION AC MOTOR PART# 747-5117-1-0

S/N 1638; 4'x4' Alum SIDING

LATITUDE 40 - N NOT ON 8/5/96 TARGET SHEET

From tyt dbase
40 38 41.99
72 39 14.62

LONGITUDE 72 - W OF PICK LOCATION

WRECKAGE LOG SHEET

-1D

DATE 8-5 TIME 1430

TAG NUMBER A192

DIVE TARGET NUMBER 16693.4P

WRECKAGE DESCRIPTION BAR CART (NYPD)

LATITUDE 40 - 38'50".4 N

LONGITUDE 72 - 38'43".3 W OF PICK LOCATION

WRECKAGE LOG SHEET

TP

DATE 8-5 TIME 1400

TAG NUMBER A193

DIVE TARGET NUMBER 16693.4P

WRECKAGE DESCRIPTION Possible hanger wire (coat type)

LATITUDE 40 - 38'50".4 N

LONGITUDE 72 - 38'43".3 W OF PICK LOCATION

WRECKAGE LOG SHEET

TP

DATE 8-5 TIME 1400

TAG NUMBER A194

DIVE TARGET NUMBER 16705.4S NYPD

WRECKAGE DESCRIPTION Luggage cart

LATITUDE 40 - 38'51".3 N

LONGITUDE 72 - 38'45".8 W OF PICK LOCATION

WRECKAGE LOG SHEET

TP

DATE 8-5 TIME 1430

TAG NUMBER A195

DIVE TARGET NUMBER 16685.05 NYPD

WRECKAGE DESCRIPTION Pocket Planner

~~Lok~~ "Luc Bomiye"

LATITUDE 40 - 38'-51".8 N

LONGITUDE 72 - 38' 44".5 W OF PICK LOCATION

WRECKAGE LOG SHEET

TP

DATE 8-5 TIME 1430

TAG NUMBER A196

DIVE TARGET NUMBER 16687.25 NYPD

WRECKAGE DESCRIPTION Wire Connection

4" x 4" Alum

LATITUDE 40 - 38'51".5 N

LONGITUDE 72 - 38' 39".7 W OF PICK LOCATION

WRECKAGE LOG SHEET

TP

DATE 8-5 TIME 1300

TAG NUMBER A197

DIVE TARGET NUMBER Floating NYPD

WRECKAGE DESCRIPTION Insulation

LATITUDE 40 - 38'51.8 N

LONGITUDE 72 - ~~38~~ 38'.44' W OF PICK LOCATION

WRECKAGE LOG SHEET

TP

DATE 8-4 TIME 1500

TAG NUMBER A198

DIVE TARGET NUMBER 16703-9 S NYPD

WRECKAGE DESCRIPTION ~~Ko~~ Suitcase

LATITUDE 40 - ~~8~~38' 50".8 N

LONGITUDE 72 - 38' 42".7 W OF PICK LOCATION

TP

WRECKAGE LOG SHEET

DATE 8-5 TIME 1400

TAG NUMBER A199

DIVE TARGET NUMBER 16687-15

WRECKAGE DESCRIPTION Suit case "ELSIE LOPEZ"

LATITUDE 40-38'51".8 N

LONGITUDE 72-38' 39".7 W OF PICK LOCATION

[redacted]

TP

WRECKAGE LOG SHEET

DATE 8-5 TIME 1400

TAG NUMBER A-200

DIVE TARGET NUMBER PURIWET

WRECKAGE DESCRIPTION Clothing

LATITUDE 40 - ? N

LONGITUDE 72 - W OF PICK LOCATION

TP

WRECKAGE LOG SHEET

DATE 8-5 TIME 1520

TAG NUMBER A201

DIVE TARGET NUMBER PURIWET 11-4 → Target # 799

WRECKAGE DESCRIPTION CATALITIC OZONE CONVERTER
P/N D-19333-2 S/N 02103

LATITUDE 40 - N

LONGITUDE 72 - W OF PICK LOCATION

Tgt Lat Long
40 38 41.75
-72 39 15.19

UPDATED WRECKAGE LOG

TAG # A-201

SOURCE TAG # _____

LOG # _____

HANGER LOCATION _____

DEBRIS FIELD
1/GREEN/(C)
2/YELLOW/(B)
3/RED/(A)
FLOATING
UNKNOWN

AIRCRAFT AREA

Fuselage
Wing
Tail Section
Engine
Seat
Cabin Int
Cockpit/Misc.
Other
Unknown

(Systems)
Fuel
Landing Gear
Electric
Hydraulic
APU
Avionics
Instruments
Water/Waste
Fire Protection
ECS/Press/O_2

DESCRIPTION (Actual) circle one ADD to REPLACE w/

Ozone Catalytic Converter

UPDATED WRECKAGE LOG

TAG # _____

SOURCE TAG # _____

LOG # _____

HANGER LOCATION _____

DEBRIS FIELD
1/GREEN/(C)
2/YELLOW/(B)
3/RED/(A)
FLOATING
UNKNOWN

AIRCRAFT AREA

Fuselage
Wing
Tail Section
Engine
Seat
Cabin Int
Cockpit/Misc.
Other
Unknown

(Systems)
Fuel
Landing Gear
Electric
Hydraulic
APU
Avionics
Instruments
Water/Waste
Fire Protection
ECS/Press/O_2

DESCRIPTION (Actual) circle one ADD to REPLACE w/

7P
entered

WRECKAGE LOG SHEET

DATE 8-6 TIME 1000

TAG NUMBER A 202

DIVE TARGET NUMBER 2667.25 EOD-4

NTSB/ID

WRECKAGE DESCRIPTION Floor Panel @

O2 mask Attached

LATITUDE 40 - 38 30" N

LONGITUDE 72 - 35 3" W OF PICK LOCATION

UPDATED WRECKAGE LOG

DATE: 10/20

NAME: SMITH

TAG # A 202

SOURCE TAG #

LOG # FBM 19

HANGER LOCATION Floor Mock up

DEBRIS FIELD

PRE-HURRICANE (July 17 - Sept. 4)	POST-HURRICANE (Sept. 5 - Present)
1/GREEN/(C)	1/GREEN/(Z)
2/YELLOW/(B)	2/YELLOW/(Y)
3/RED/(A)	3/RED/(X)
FLOATING	
UNKNOWN	

AIRCRAFT AREA

Fuselage	ECS/Press/O_2
Wing	Fuel
Tail Section	Landing Gear
Engine	Electric
Seat	Hydraulic
Cabin Int	APU
Cockpit/Misc.	Avionics
Other Floor	Instruments
Unknown	Water/Waste
Personal Effects	Fire Protection
Cargo	

DESCRIPTION (Actual) circle one ADD to REPLACE w/

Floor Assy Sta 780 to Sta 840
RBL 3 to LBL 94

WRECKAGE LOG SHEET

DATE 8-6 TIME 1000

TAG NUMBER A 203

DIVE TARGET NUMBER 2667.25 EOD-4

WRECKAGE DESCRIPTION Floor Pannel 2'x4' NTSB/ID

BMS4-17F, TY.2 ; Lot No 903140

MFGR. CIBA-GEIGY

LATITUDE 40 - 38' 39" .2 N

LONGITUDE 72 - 38' 32" .8 W OF PICK LOCATION

WRECKAGE LOG SHEET

DATE 8-6 TIME 1010

TAG NUMBER A 204

DIVE TARGET NUMBER [redacted] HS-222 EOD-2

WRECKAGE DESCRIPTION 2 PIECE FUSELAGE STRUCTURE; 5Ft long

STA-840 ON FRAMING ; 1/2" ALUM - PIPING 5'Ft long

LATITUDE 40 - 38 33.74 N

LONGITUDE 72 - 38 42 75 W OF PICK LOCATION

UPDATED WRECKAGE LOG

DATE: [redacted]24-97

NAME: R

TAG # A 204

SOURCE TAG #

LOG # RF 122 C

HANGER LOCATION

DEBRIS FIELD

PRE-HURRICANE (July 17 - Sept. 4)	POST-HURRICANE (Sept. 5 - Present)
1/GREEN/(C)	1/GREEN/(Z)
2/YELLOW/(B)	2/YELLOW/(Y)
3/RED/(A)	3/RED/(X)
FLOATING	
UNKNOWN	

AIRCRAFT AREA

Fuselage	ECS/Press/O_2
Wing	Fuel
Tail Section	Landing Gear
Engine	Electric
Seat	Hydraulic
Cabin Int	APU
Cockpit/Misc.	Avionics
Other	Instruments
Unknown	Water/Waste
Personal Effects	Fire Protection
Cargo	

DESCRIPTION (Actual) circle one ADD to REPLACE w/

FS 840 FRAME ~~[illegible]~~ ~~[illegible]~~ SEGMENT

STRINGER 2L - 6L

8-6-96-46

UPDATED WRECKAGE LOG

TAG # A 204

SOURCE TAG #

LOG #

HANGER LOCATION L 20

DEBRIS FIELD
1/GREEN/(C)
2/YELLOW/(B)
3/RED/(A)
FLOATING
UNKNOWN

AIRCRAFT AREA

Fuselage
Wing
Tail Section
Engine
Seat
Cabin Int
Cockpit/Misc.
Other

(Systems)
Fuel
Landing Gear
Electric
Hydraulic
APU
Avionics
Instruments
Water/Waste
Fire Protection
ECS/Press/O_2

ACTUAL DESCRIPTION

~~(SAME)~~

FRAME STAT 820 & 5' PIECE of 5/8" O_2 TUBING

OK

UPDATED WRECKAGE LOG

TAG # A 205

SOURCE TAG #

LOG #

HANGER LOCATION CBN

DEBRIS FIELD

PRE-HURRICANE (July 17 - Sept. 4)	POST-HURRICANE (Sept. 5 - Present)
1/GREEN/(C)	1/GREEN/(Z)
2/YELLOW/(B)	2/YELLOW/(Y)
3/RED/(A)	3/RED/(X)
FLOATING	
UNKNOWN	

AIRCRAFT AREA

Fuselage	ECS/Press/O_2
Wing	Fuel
Tail Section	Landing Gear
Engine	Electric
Seat	Hydraulic
Cabin Int	APU
Cockpit/Misc.	Avionics
Other	Instruments
Unknown	Water/Waste
Personal Effects	Fire Protection
Cargo	

DESCRIPTION (Actual) circle one ADD to REPLACE w/ change

remove 12(6)
change to 12(8)
based on CBN interior diagram

TP

WRECKAGE LOG SHEET

DATE 8-6 TIME 1020

TAG NUMBER A-205

DIVE TARGET NUMBER LLS-219 EOD-3

WRECKAGE DESCRIPTION Row 12 SEAT 8, 1 SEAT
Row 23, SEAT 6, 2 1/2 SEATS

LATITUDE 40 - 38' 41".69 N

LONGITUDE 72 - 38' 53".14 W OF PICK LOCATION

UPDATED WRECKAGE LOG

TAG # A-205

SOURCE TAG # _____

LOG # _____

HANGER LOCATION CBN HGR

DEBRIS FIELD
1/GREEN/(C)
2/YELLOW/(B)
3/RED/(A)
FLOATING
UNKNOWN

AIRCRAFT AREA

Fuselage
Wing
Tail Section
Engine
Seat
Cabin Int
Cockpit/Misc
Other
UNKNOWN

(Systems)
Fuel
Landing Gear
Electric
Hydraulic
APU
Avionics
Instruments
Water/Waste
Fire Protection
ECS/Press/O_2

DESCRIPTION (Actual) (circle one) ADD REPLACE

~~[illegible]~~

ROW 12 SEAT 6, ROW 23 SEAT 5-6-7

UPDATED WRECKAGE LOG

TAG # A205

SOURCE TAG # A205

LOG #

HANGER LOCATION CBN

DEBRIS FIELD
1/GREEN/(C)
2/YELLOW/(B)
3/RED/(A)
FLOATING
UNKNOWN

AIRCRAFT AREA

Fuselage
Wing
Tail Section
Engine
Seat
Cabin Int
Cockpit/Misc.
Other
Unknown

(Systems)
Fuel
Landing Gear
Electric
Hydraulic
APU
Avionics
Instruments
Water/Waste
Fire Protection
ECS/Press/O_2

DESCRIPTION (Actual) (circle one) ADD REPLACE

Seat 23-5 Seat 23-7

TP

WRECKAGE LOG SHEET

DATE 8-6 TIME 1020

2779.25

TAG NUMBER A-206

DIVE TARGET NUMBER PURIWET ROV (RECOVER EOD-5)

WRECKAGE DESCRIPTION ~~OVER 100 small plastic~~ (A207)

~~PIECES FM GALLY~~; 4 PIECES ALUM FRAMING (FM GALLY)

ID OF FRAMING PART. NO 1681001-101; ~~CUST PART~~

LATITUDE 40 - 38'54".7 N

LONGITUDE 72 - 39' 10.69 W OF PICK LOCATION

TP

1 ENTRY

WRECKAGE LOG SHEET

DATE 8-6 TIME 1020

TAG NUMBER A 207

DIVE TARGET NUMBER PURIWET ROV (EOD-5 Recover)

WRECKAGE DESCRIPTION ~~ON~~ Above 100 small plastic gally pieces

12652.95
12668.45

LATITUDE 40 - 38'54".7 N

LONGITUDE 72 - 39' 10".69 W OF PICK LOCATION

TP

WRECKAGE LOG SHEET

DATE 8-6 TIME 1050

TAG NUMBER A209

DIVE TARGET NUMBER LLS 215 NYPD-2

WRECKAGE DESCRIPTION NOSE GEAR DOOR / HATCH

PART # 65B10019-2 3' x 6' x 4" thick

LATITUDE 40 - 38' 35".92 N

LONGITUDE 72 - 38' 44".95 W OF PICK LOCATION

TP

WRECKAGE LOG SHEET

DATE 8-6 TIME 1040

TAG NUMBER A208

DIVE TARGET NUMBER LLS- 203 EOD-4

WRECKAGE DESCRIPTION MAGNA FILTER FRAME

BOX STRUCTURE PART # GB5242A30X

2' x 2' x 4"

LATITUDE 40 - 38' 35".98 N

LONGITUDE 72 - 38' 29.95 W OF PICK LOCATION

UPDATED WRECKAGE LOG

TAG # A209

SOURCE TAG #

LOG #

HANGER LOCATION L25

DEBRIS FIELD
1/GREEN/(C)
2/YELLOW/(B)
3/RED/(A)
FLOATING
UNKNOWN

AIRCRAFT AREA

Fuselage
Wing
Tail Section
Engine
Seat
Cabin Int
Cockpit/Misc.
Other

(Systems)
Fuel
Landing Gear
Electric
Hydraulics
APU
Avionics
Instruments
Water/Waste
Fire Protection
ECS/Press/O_2

ACTUAL DESCRIPTION

RH Nose Gear Wheel Well Door / First 6'
Joins A152

TP

WRECKAGE LOG SHEET

DATE 8-6 TIME 1100

TAG NUMBER A210

DIVE TARGET NUMBER LLS 210 EOD-2

WRECKAGE DESCRIPTION Fuselage structure

6'x3' HEAVY FRAMING PART # 6SB10683 2

LATITUDE 40 - 38' 32" .43 N

LONGITUDE 72 - 38' 37" .87 W OF PICK LOCATION

UPDATED WRECKAGE LOG

TAG # A-210

SOURCE TAG #

LOG # CW602

HANGER LOCATION CW MOCK UP

DEBRIS FIELD 1/GREEN/(C)
2/YELLOW/(B)
3/RED/(A)
FLOATING
UNKNOWN

AIRCRAFT AREA

Fuselage
Wing
Tail Section
Engine
Seat
Cabin Int
Cockpit/Misc.
Other
Unknown

(Systems)
Fuel
Landing Gear
Electric
Hydraulic
APU
Avionics
Instruments
Water/Waste
Fire Protection
ECS/Press/O_2

DESCRIPTION (Actual) circle one ADD to REPLACE w/

SPAN WISE BEAM #3 - MID RIGHT SIDE

UPDATED WRECKAGE LOG

TAG # A210

SOURCE TAG # LW5B

LOG # •

HANGER LOCATION L23

DEBRIS FIELD
1/GREEN/(C)
2/YELLOW/(B)
3/RED/(A)
FLOATING
UNKNOWN

AIRCRAFT AREA

~~Fuselage~~
Wing
Tail Section
Engine
Seat
Cabin Int
Cockpit/Misc.
Other
Unknown

(Systems)
Fuel
Landing Gear
Electric
Hydraulic
APU
Avionics
Instruments
Water/Waste
Fire Protection
ECS/Press/O_2

DESCRIPTION (Actual) (circle one) ADD REPLACE

Spanwise Beam 3 Center Wing

UPDATED WRECKAGE LOG

TAG # A210

SOURCE TAG #

LOG # LW5 B

HANGER LOCATION L23

DEBRIS FIELD
1/GREEN/(C)
2/YELLOW/(B)
3/RED/(A)
FLOATING
UNKNOWN

AIRCRAFT AREA

Fuselage
Wing
Tail Section
Engine
Seat
Cabin Int
Cockpit/Misc.
Other

(Systems)
Fuel
Landing Gear
Electric
Hydraulic
APU
Avionics
Instruments
Water/Waste
Fire Protection
ECS/Press/O_2

ACTUAL DESCRIPTION

(SAME)

TP

WRECKAGE LOG SHEET

DATE 8-6 TIME 0920

TAG NUMBER A 212

DIVE TARGET NUMBER LLS - 218 EOD-1

WRECKAGE DESCRIPTION 4'x4' JAGGED FUSELAGE SKIN

LATITUDE 40 - 38' 21". 82 N

LONGITUDE 72 - 36' 25". 96 W OF PICK LOCATION

TP

WRECKAGE LOG SHEET

DATE 8-6 TIME 1044

TAG NUMBER A-211

DIVE TARGET NUMBER LLS - ~~[illegible]~~ 216 EOD-2

WRECKAGE DESCRIPTION 18" x 4" ~~E~~ STRUT FRAMING

~~[illegible]~~ Assembly # 6SB54207-3

LATITUDE 40 - 38' 32". 18 N

LONGITUDE 72 - 38' 39". 28 W OF PICK LOCATION

UPDATED WRECKAGE LOG

TAG # A 2 1

SOURCE TAG #

LOG # RF 20

HANGER LOCATION

DEBRIS FIELD

PRE-HURRICANE (July 17 - Sept. 4)	POST-HURRICANE (Sept. 5 - Present)
1/GREEN/(C)	1/GREEN/(Z)
2/YELLOW/(B)	2/YELLOW/(Y)
3/RED/(A)	3/RED/(X)
FLOATING	
UNKNOWN	

AIRCRAFT AREA

Fuselage	ECS/Press/O_2
Wing	Fuel
Tail Section	Landing Gear
Engine	Electric
Seat	Hydraulic
Cabin Int-	APU
Cockpit/Misc.	Avionics
Other	Instruments
Unknown	Water/Waste
Personal Effects	Fire Protection
Cargo	

DESCRIPTION (Actual) circle one ADD to REPLACE w/

Fuselage Station 940 - 1000 Stringer 9R - 15R

[redacted]

UPDATED WRECKAGE LOG

TAG # A 212

SOURCE TAG # _____

LOG # RF 20

HANGER LOCATION _____

DEBRIS FIELD
1/GREEN/(C)
2/YELLOW/(B)
3/RED/(A)
FLOATING
UNKNOWN

AIRCRAFT AREA

Fuselage
Wing
Tail Section
Engine
Seat
Cabin Int
Cockpit/Misc.
Other
Unknown

(Systems)
Fuel
Landing Gear
Electric
Hydraulic
APU
Avionics
Instruments
Water/Waste
Fire Protection
ECS/Press/O_2

DESCRIPTION (Actual) (circle one) ADD REPLACE

FWD RIGHT FUSE FS 940-1000

UPDATED WRECKAGE LOG

TAG # A212

SOURCE TAG #

LOG # RF20

HANGER LOCATION L20

DEBRIS FIELD
1/GREEN/(C)
2/YELLOW/(B)
3/RED/(A)
FLOATING
UNKNOWN

AIRCRAFT AREA

Fuselage
Wing
Tail Section
Engine
Seat
Cabin Int
Cockpit/Misc.
Other

(Systems)
Fuel
Landing Gear
Electric
Hydraulic
APU
Avionics
Instruments
Water/Waste
Fire Protection
ECS/Press/O_2

ACTUAL DESCRIPTION

R FWD FUSELAGE STA 940-1000

WRECKAGE LOG SHEET

DATE 8-6 TIME 1003

TAG NUMBER A 213

DIVE TARGET NUMBER LLS-214 EOD-1

WRECKAGE DESCRIPTION 3' x 1' light INNER FRAMING

LATITUDE 40 - 38' 19".51 N

LONGITUDE 72 - 38' 23".68 W OF PICK LOCATION

UPDATED WRECKAGE LOG

TAG # A213

SOURCE TAG # _____

LOG # _____

HANGER LOCATION _____

DEBRIS FIELD
1/GREEN/(C)
2/YELLOW/(B)
3/RED/(A)
FLOATING
UNKNOWN

AIRCRAFT AREA

Fuselage	(Systems)
Wing	Fuel
Tail Section	Landing Gear
Engine	Electric
Seat	Hydraulic
Cabin Int	APU
Cockpit/Misc.	Avionics
Other	Instruments
Unknown	Water/Waste
Personal Effects	Fire Protection
	ECS/Press/O_2

DESCRIPTION (Actual) circle one ADD to REPLACE w/

Forward Lower Cargo Bay Structure
FS 940 Left Hand Side

FBI 8-6-96 4b

UPDATED WRECKAGE LOG

DATE: [redacted]/17/97
NAME: Zoy

TAG # ~~[illegible]~~ A-213

SOURCE TAG # —

LOG # LF176

HANGER LOCATION

DEBRIS FIELD

PRE-HURRICANE (July 17 - Sept. 4)	POST-HURRICANE (Sept. 5 - Present)
1/GREEN/(C)	1/GREEN/(Z)
2/YELLOW/(B)	2/YELLOW/(Y)
3/RED/(A)	3/RED/(X)
FLOATING	
UNKNOWN	

AIRCRAFT AREA

Fuselage	ECS/Press/O_2
Wing	Fuel
Tail Section	Landing Gear
Engine	Electric
Seat	Hydraulic
Cabin Int	APU
Cockpit/Misc.	Avionics
Other	Instruments
Unknown	Water/Waste
Personal Effects	Fire Protection
Cargo	

DESCRIPTION (Actual) circle one ADD to REPLACE w/

FRAME SEGMENT STA 840, STRINGER 37 1/2L - 42L

TP

WRECKAGE LOG SHEET

DATE 8-6 TIME 1100

TAG NUMBER A214

DIVE TARGET NUMBER LLS-221 GOD-1

WRECKAGE DESCRIPTION 1'x1' light Alum Framing Assy 65B527 47

LATITUDE 40 - 38' 18".40 N

LONGITUDE 72 - 38' 22".61 W OF PICK LOCATION

WRECKAGE LOG SHEET

DATE 8-6 TIME 1115

TAG NUMBER A215

DIVE TARGET NUMBER LLS -212

WRECKAGE DESCRIPTION 18" Alum light Framing 1" thick

Tgt L/L
40 39 20.48
-72 38 22.58

LATITUDE 40 - 38' 20" .48 N

LONGITUDE 72 38' 22" .58 W OF PICK LOCATION

TP

WRECKAGE LOG SHEET

DATE 8-6 TIME 1124

TAG NUMBER A216

DIVE TARGET NUMBER 12681.5P NYPD-1

WRECKAGE DESCRIPTION 3SEAT ROW 11 SEATS 8,9,10

LATITUDE 40 - 38'54" .19 N

LONGITUDE 73 - 29'59" .18 W OF PICK LOCATION

UPDATED WRECKAGE LOG

TAG # A216

SOURCE TAG # _____

LOG # _____

HANGER LOCATION CBN HGR

DEBRIS FIELD
1/GREEN/(C)
2/YELLOW/(B)
3/RED/(A)
FLOATING
UNKNOWN

AIRCRAFT AREA

Fuselage
Wing
Tail Section
Engine
Seat
Cabin Int
Cockpit/Misc.
Other
UNKNOWN

(Systems)
Fuel
Landing Gear
Electric
Hydraulic
APU
Avionics
Instruments
Water/Waste
Fire Protection
ECS/Press/O_2

DESCRIPTION (Actual) (circle one) ADD REPLACE DELETE

AS REMOVE the words "3 SEATS;"

WRECKAGE LOG SHEET

DATE 8-6 TIME 1130

TAG NUMBER A217

2779.2 S

DIVE TARGET NUMBER PURIWET ROV (EOD-5) 2800.0 S

WRECKAGE DESCRIPTION Small plastic galley trays; BROKEN

LATITUDE 40 - 38' 54".7 N

jgt L/L
4038 55.04
-72 39 09.76

LONGITUDE 72 - 39'10".69 W OF PICK LOCATION

UPDATED WRECKAGE LOG

TAG # A 217

SOURCE TAG # _____

LOG # _____

HANGER LOCATION _____

DEBRIS FIELD
1/GREEN/(C)
2/YELLOW/(B)
3/RED/(A)
FLOATING
UNKNOWN

AIRCRAFT AREA

Fuselage
Wing
Tail Section
Engine
Seat
Cabin Int
Cockpit/Misc.
Other
Unknown

(Systems)
Fuel
Landing Gear
Electric
Hydraulic
APU
Avionics
Instruments
Water/Waste
Fire Protection
ECS/Press/O_2

DESCRIPTION (Actual) (circle one) ADD REPLACE

Armrest 46-5
Armrest, Support 48-3

10/3/96 /DMR/ - These items have no tag # on them but have a FBZ Lot # associated with them (8-6-96-46 is written on both of them) This lot # corresponds to wreckage picked up from the Red debris field. However there is no description of these parts ~~associated~~ with in the lot # LOG Book. Recommended that these description

7P

WRECKAGE LOG SHEET

DATE 8-6 TIME 1130

TAG NUMBER A218

DIVE TARGET NUMBER PURIWET 2800,0$

WRECKAGE DESCRIPTION 2 misc pieces:

2½' x 2½' Plastic ; 3' x 2' ~~Alu~~ Alum sheet

LATITUDE 40 - 38' 54". 7 N

LONGITUDE 72 - 39' 10". 69 W OF PICK LOCATION

WRECKAGE LOG SHEET

DATE 8-6 TIME 1200

TAG NUMBER ~~A220~~ A219

DIVE TARGET NUMBER 267818 S EOD-3

WRECKAGE DESCRIPTION FOOD WARMER BOX

About 8" x 20" x 14". PLASTIC

TWA 44-0842

LATITUDE 40 - 38'44".45 N

LONGITUDE 72 - 38'56".32 W OF PICK LOCATION

WRECKAGE LOG SHEET

DATE 8-6 TIME 1200

TAG NUMBER A 220

DIVE TARGET NUMBER LLS-220 EOD-3

WRECKAGE DESCRIPTION Framing; light Alum

Tgt # LLS220 ~~LLS~~
40 38 44.45
-72 38 56.32

LATITUDE 40-38' 41'.69 N

LONGITUDE 72-38' 53".14 W OF PICK LOCATION

-1P

WRECKAGE LOG SHEET

DATE 8-6 TIME 1200

TAG NUMBER A221

DIVE TARGET NUMBER LLS -209 EOD-1

WRECKAGE DESCRIPTION 3' Light Alum STRUT

LATITUDE 40 - 38' 20".26 N

LONGITUDE 72 - 38' 11".40 W OF PICK LOCATION

WRECKAGE LOG SHEET

DATE 8-6 TIME 1156

TAG NUMBER ~~A219~~ A222

DIVE TARGET NUMBER LLS-220 EOD-3

WRECKAGE DESCRIPTION Olympus Camera, ~~[illegible]~~

LATITUDE 40 - ~~38' 20.28~~ 38' 41".69 N

LONGITUDE 72 - ~~38' 11.42~~ 38' 53".14 W OF PICK LOCATION

WRECKAGE LOG SHEET

DATE 8-6 TIME 1248

TAG NUMBER A-223

DIVE TARGET NUMBER 2570.55 EOD-2

WRECKAGE DESCRIPTION Coiled white wire. W848-5x38

2 ~~[illegible]~~ Alum pieces 1' long each

LATITUDE 40 - 38' 32".85 N

LONGITUDE 72 - 38' 39".36 W OF PICK LOCATION

UPDATED WRECKAGE LOG

TAG # A-223

SOURCE TAG # _____

LOG # _____

HANGER LOCATION _____

DEBRIS FIELD
- 1/GREEN/(C)
- 2/YELLOW/(B)
- 3/RED/(A)
- FLOATING
- UNKNOWN

AIRCRAFT AREA

Fuselage	(Systems)
Wing	Fuel
Tail Section	Landing Gear
Engine	Electric
Seat	Hydraulic
Cabin Int	APU
Cockpit/Misc.	Avionics
Other	Instruments
Unknown	Water/Waste
	Fire Protection
	ECS/Press/O_2

DESCRIPTION (Actual) circle one ADD to REPLACE w/

_____

_____

_____

_____

_____

WRECKAGE LOG SHEET

use this

DATE 8-6 TIME 1300

TAG NUMBER A 224 ~~2649~~ TGT 789

DIVE TARGET NUMBER PURIWET ROW (ECD 5)

WRECKAGE DESCRIPTION SEAT ROW 19 SEATS 5, 6;

~~[illegible]~~

tgt L/L
40 38 55.20
72 39 15.54

LATITUDE 40 - 38' 53".62 N

LONGITUDE 72 - 39' 19".51 W OF PICK LOCATION

UPDATED WRECKAGE LOG

TAG # A 224

SOURCE TAG # A 224

LOG # _____

HANGER LOCATION CBN

DEBRIS FIELD
1/GREEN/(C)
2/YELLOW/(B)
3/RED/(A)
FLOATING
UNKNOWN

AIRCRAFT AREA

Fuselage
Wing
Tail Section
Engine
Seat
Cabin Int
Cockpit/Misc.
Other
Unknown

(Systems)
Fuel
Landing Gear
Electric
Hydraulic
APU
Avionics
Instruments
Water/Waste
Fire Protection
ECS/Press/O_2

DESCRIPTION (Actual) (circle one) ADD REPLACE

Seats 1, 4, 5

UPDATED WRECKAGE LOG

TAG # A 224

SOURCE TAG # _____

LOG # 8/6/96-46

HANGER LOCATION CBN HGR

DEBRIS FIELD
1/GREEN/(C)
2/YELLOW/(B)
3/RED/(A)
FLOATING
UNKNOWN

AIRCRAFT AREA

Fuselage
Wing
Tail Section
Engine
Seat
Cabin Int
Cockpit/Misc.
Other
Unknown

(Systems)
Fuel
Landing Gear
Electric
Hydraulic
APU
Avionics
Instruments
Water/Waste
Fire Protection
ECS/Press/O_2

DESCRIPTION (Actual) **(circle one)** **ADD** **REPLACE**

Row 19 SEAT 4-5

-1P

WRECKAGE LOG SHEET

DATE 8-6 TIME 1256

TAG NUMBER A 225

DIVE TARGET NUMBER 2569.95 EOD-2

WRECKAGE DESCRIPTION 18" long Alum Foot Rest, light Alum Framing 2' x 8"

LATITUDE 40 - 38' 32.48 N

LONGITUDE 72 - 38' 37.63 W OF PICK LOCATION

UPDATED WRECKAGE LOG

DATE: 10/16
NAME: SMITH

TAG # A 225

SOURCE TAG #

LOG # FBM-6E

HANGER LOCATION Floor Mockup

DEBRIS FIELD

PRE-HURRICANE (July 17 - Sept. 4)	POST-HURRICANE (Sept. 5 - Present)
1/GREEN/(C)	1/GREEN/(Z)
2/YELLOW/(B)	2/YELLOW/(Y)
3/RED/(A)	3/RED/(X)
FLOATING	
UNKNOWN	

AIRCRAFT AREA

Fuselage	ECS/Press/O_2
Wing	Fuel
Tail Section	Landing Gear
Engine	Electric
Seat	Hydraulic
Cabin Int	APU
Cockpit/Misc.	Avionics
Floor Other	Instruments
Unknown	Water/Waste
Personal Effects	Fire Protection
Cargo	

DESCRIPTION (Actual) circle one ADD to REPLACE w/

FLOOR BEAM UPPER CHORD & WEB
STA 920, LBL 102 TO LBL 72

-1P

WRECKAGE LOG SHEET

DATE 8-6 TIME 1223

TAG NUMBER A226

DIVE TARGET NUMBER 16572.2P EOD-2

WRECKAGE DESCRIPTION Alum Framing (W)

wheels 18' long

LATITUDE 40 - 38' 32".33 N

LONGITUDE 72 - 38' 38".95 W OF PICK LOCATION

UPDATED WRECKAGE LOG

TAG # A226

SOURCE TAG # _____

LOG # _____

HANGER LOCATION N24

DEBRIS FIELD
1/GREEN/(C)
2/YELLOW/(B)
~~3/RED/(A)~~
FLOATING
UNKNOWN

AIRCRAFT AREA

Fuselage
Wing
Tail Section
Engine
Seat
Cabin Int
Cockpit/Misc.
Other
Unknown

(Systems)
Fuel
Landing Gear
Electric
Hydraulic
APU
Avionics
Instruments
Water/Waste
Fire Protection
ECS/Press/O_2

DESCRIPTION (Actual) circle one ADD to REPLACE w/

Pulley Bracket FS 960-980

TP

WRECKAGE LOG SHEET

DATE 8-6 TIME 1300

TAG NUMBER A227

DIVE TARGET NUMBER 2611.1P EOD-3,

WRECKAGE DESCRIPTION 5'x5' FUSELAGE @

I-BEAM FRAMS

65B01110 19 (Aug 9 1969)

LATITUDE 40-38'39".15 N

LONGITUDE 72-38'52".96 W OF PICK LOCATION

DATED WRECKAGE LOG

TAG # A-227

SOURCE TAG # _____

LOG # CW603

HANGER LOCATION CW Mock up

DEBRIS FIELD
1/GREEN/(C)
2/YELLOW/(B)
3/RED/(A)
FLOATING
UNKNOWN

AIRCRAFT AREA

Fuselage
Wing
Tail Section
Engine
Seat
Cabin Int
Cockpit/Misc.
Other
Unknown

(Systems)
Fuel
Landing Gear
Electric
Hydraulic
APU
Avionics
Instruments
Water/Waste
Fire Protection
ECS/Press/O_2

DESCRIPTION (Actual) circle one ADD to REPLACE w/

SPANWISE BEAM #3 - CENTER SECTION

UPDATED WRECKAGE LOG

TAG # A 227

SOURCE TAG #

LOG # CW 603

HANGER LOCATION CW MOCKUP

DEBRIS FIELD

PRE-HURRICANE (July 17 - Sept. 4)	POST-HURRICANE (Sept. 5 - Present)
1/GREEN/(C)	1/GREEN/(Z)
2/YELLOW/(B)	2/YELLOW/(Y)
3/RED/(A)	3/RED/(X)
FLOATING	
UNKNOWN	

AIRCRAFT AREA

Fuselage	ECS/Press/O_2
Wing	Fuel
Tail Section	Landing Gear
Engine	Electric
Seat	Hydraulic
Cabin Int	APU
Cockpit/Misc.	Avionics
Other	Instruments
Unknown	Water/Waste
Personal Effects	Fire Protection
Cargo	

DESCRIPTION (Actual) circle one ADD to REPLACE w/

SWB #3 - RBL 23 to LBL 20

UPDATED WRECKAGE LOG

TAG # A 227

SOURCE TAG # _____

LOG # LW5A

HANGER LOCATION L23

DEBRIS FIELD
1/GREEN/(C)
2/YELLOW/(B)
3/RED/(A)
FLOATING
UNKNOWN

AIRCRAFT AREA

Fuselage
Wing
Tail Section
Engine
Seat
Cabin Int
Cockpit/Misc.
Other

(Systems)
Fuel
Landing Gear
Electric
Hydraulic
APU
Avionics
Instruments
Water/Waste
Fire Protection
ECS/Press/O_2

ACTUAL DESCRIPTION

(SAME)

WH T

WRECKAGE LOG SHEET

DATE 8-6 TIME 1219

TAG NUMBER A 228

DIVE TARGET NUMBER LLS-~~[illegible]~~ 217 EOD-4

WRECKAGE DESCRIPTION VENT SCREEN 2"x8"

LH #9 C ZONE AC # 17119

LATITUDE 40 - 38' 26".3 N

LONGITUDE 72 - 38' 22".7 W OF PICK LOCATION

1P

WRECKAGE LOG SHEET

DATE 8-6 TIME 1120

TAG NUMBER A229

DIVE TARGET NUMBER LLS-213 EOD-4

WRECKAGE DESCRIPTION light Alum 3' long

LATITUDE 40 - 38' 32".7 N

LONGITUDE 72 - 38' 29".3 W OF PICK LOCATION

DATE: SM 17H

NAME: 10/15

UPDATED WRECKAGE LOG

TAG # A 229

SOURCE TAG #

LOG # FBM - 6B.

HANGER LOCATION FLOOR MOCKUP

DEBRIS FIELD

PRE-HURRICANE (July 17 - Sept. 4)	POST-HURRICANE (Sept. 5 - Present)
1/GREEN/(C)	1/GREEN/(Z)
2/YELLOW/(B)	2/YELLOW/(Y)
3/RED/(A)	3/RED/(X)
FLOATING	
UNKNOWN	

AIRCRAFT AREA

Fuselage	ECS/Press/O_2
Wing	Fuel
Tail Section	Landing Gear
Engine	Electric
Seat	Hydraulic
Cabin Int	APU
Cockpit/Misc.	Avionics
Other	Instruments
Unknown	Water/Waste
Personal Effects	Fire Protection
Cargo	

FLOORS

DESCRIPTION (Actual) circle one ADD to REPLACE w/

STA 920 FLOOR BEAM LOWER CHORD

LBL 28 TO LBL 71

DATE: 10/14/96

NAME: HL

UPDATED WRECKAGE LOG

TAG # A 229

SOURCE TAG #

LOG #

HANGER LOCATION FLOOR MOCKUP

DEBRIS FIELD

PRE-HURRICANE (July 17 - Sept. 4)	POST-HURRICANE (Sept. 5 - Present)
1/GREEN/(C)	1/GREEN/(Z)
2/YELLOW/(B)	2/YELLOW/(Y)
3/RED/(A)	3/RED/(X)
FLOATING	
UNKNOWN	

AIRCRAFT AREA

Fuselage	ECS/Press/O_2
Wing	Fuel
Tail Section	Landing Gear
Engine	Electric
Seat	Hydraulic
Cabin Int	APU
Cockpit/Misc.	Avionics
Other	Instruments
Unknown	Water/Waste
Personal Effects	Fire Protection
Cargo	

FLOORS

DESCRIPTION (Actual) circle one ADD to REPLACE w/

FLOOR BEAM LOWER CHORD,
FS 920, LBL 28 - LBL 71.

WRECKAGE LOG SHEET

DATE 8-6 TIME 1300

TAG NUMBER A230

DIVE TARGET NUMBER LLS -204 EOD-4

WRECKAGE DESCRIPTION 7' long 1" wide

light strut

LATITUDE 40 - 38' 27".07 N

LONGITUDE 72 - 38' 17"-8 W OF PICK LOCATION

WRECKAGE LOG SHEET

DATE 8-6 TIME 1100

TAG NUMBER A231

DIVE TARGET NUMBER LLS-200 SCPD

WRECKAGE DESCRIPTION Arm Rest ~~is~~ Row 15 seat 4, Foot Rest bar, 3' Alum Strut

LATITUDE 40 - 38' 35" .99 N

LONGITUDE 72 - 38' 38" .36 W OF PICK LOCATION

WRECKAGE LOG SHEET

DATE 8-6 TIME 1230

TAG NUMBER A 232

DIVE TARGET NUMBER LLS-202 SCPD

WRECKAGE DESCRIPTION Plastic holders / Tray

65B60108.1 ; 65B50174-1

LATITUDE 40 - 38'35".21 N

LONGITUDE 72 - 38'38".96 W OF PICK LOCATION

WRECKAGE LOG SHEET

DATE 8-6 TIME 1330

TAG NUMBER A233

DIVE TARGET NUMBER 2581.9P EOD-1

WRECKAGE DESCRIPTION ① Alum Strut 4' lo 65B12418/11HC ; ② Cicular Tubing 18" DIA., Rubber, Plastic Assy 65341207-1 5-12-71 @ Metal Strap

LATITUDE 40 - 38' 30".38 N

LONGITUDE 72 - 39' 04".30 W OF PICK LOCATION

UPDATED WRECKAGE LOG

TAG # A234

SOURCE TAG # A234

LOG #

HANGER LOCATION CBN

DEBRIS FIELD
1/GREEN/(C)
2/YELLOW/(B)
3/RED/(A)
FLOATING
UNKNOWN

AIRCRAFT AREA

Fuselage
Wing
Tail Section
Engine
Seat
Cabin Int
Cockpit/Misc.
Other
Unknown

(Systems)
Fuel
Landing Gear
Electric
Hydraulic
APU
Avionics
Instruments
Water/Waste
Fire Protection
ECS/Press/O_2

DESCRIPTION (Actual) (circle one) ADD REPLACE

Seats 15 - 8, 9, & 10

UPDATED WRECKAGE LOG

TAG # A-234

SOURCE TAG # _____

LOG # _____

HANGER LOCATION CBN HGR

DEBRIS FIELD
1/GREEN/(C)
2/YELLOW/(B)
3/RED/(A)
FLOATING
UNKNOWN

AIRCRAFT AREA

Fuselage	(Systems)
Wing	Fuel
Tail Section	Landing Gear
Engine	Electric
Seat	Hydraulic
Cabin Int	APU
Cockpit/Misc.	Avionics
Other	Instruments
UNKNOWN	Water/Waste
	Fire Protection
	ECS/Press/O_2

DESCRIPTION (Actual) (circle one) ADD REPLACE

Row 15 SEAT 8-9-10

-1P

WRECKAGE LOG SHEET

DATE 8-6 TIME 1430

TAG NUMBER ~~A18~~ A234

DIVE TARGET NUMBER 12681.6P NYPD

WRECKAGE DESCRIPTION 3 Seats; Row 15 Seats 9, 10, 11

LATITUDE 40 - 38' 53".37 N

LONGITUDE 72 - 38'59".07 W OF PICK LOCATION

TP

WRECKAGE LOG SHEET

DATE 8-6 TIME 1400

TAG NUMBER ~~A 234b~~ > A235

DIVE TARGET NUMBER 1268 2.1P

WRECKAGE DESCRIPTION Umbrala, SWEAT Shirt

LATITUDE 40 - 38'53".99 N

LONGITUDE 72 - 38'58".22 W OF PICK LOCATION

entered

505

WRECKAGE LOG SHEET

DATE 8-7 TIME 0915

TAG NUMBER A 236

DIVE TARGET NUMBER LLS-367 EOD-3

Possible part of wing 6' x 4'

WRECKAGE DESCRIPTION FRAME # 65B15354 9;

FRAM 65B~~1~~291 095; TAG: FLOW/PRESSURE SWITCH WATER INJECTION ENGINE NO. 2 + TAG: FLOW/PRESS SWITCH WATER INJECTION ENGINE NO. 1.

LATITUDE 40-38' 45" .26 N

LONGITUDE 72-39' 51" .96 W OF PICK LOCATION

UPDATED WRECKAGE LOG

TAG # A-236

SOURCE TAG #

LOG # CW 504

HANGER LOCATION CW mockup

DEBRIS FIELD

PRE-HURRICANE (July 17 - Sept. 4)	POST-HURRICANE (Sept. 5 - Present)
1/GREEN/(C)	1/GREEN/(Z)
2/YELLOW/(B)	2/YELLOW/(Y)
3/RED/(A)	3/RED/(X)
FLOATING	
UNKNOWN	

AIRCRAFT AREA

Fuselage	ECS/Press/O_2
Wing	Fuel
Tail Section	Landing Gear
Engine	Electric
Seat	Hydraulic
Cabin Int	APU
Cockpit/Misc.	Avionics
Other	Instruments
Unknown	Water/Waste
Personal Effects	Fire Protection
Cargo	

DESCRIPTION (Actual) circle one **ADD to** **REPLACE w/**

FRONT SPAR RH WEB LBL 75-115

TAG # A-236

SOURCE TAG # _____

LOG # CW 504

HANGER LOCATION CW MOCKUP

DEBRIS FIELD
1/GREEN/(C)
2/YELLOW/(B)
3/RED/(A)
FLOATING
UNKNOWN

AIRCRAFT AREA

Fuselage
Wing
Tail Section
Engine
Seat
Cabin Int
Cockpit/Misc.
Other
Unknown

(Systems)
Fuel
Landing Gear
Electric
Hydraulic
APU
Avionics
Instruments
Water/Waste
Fire Protection
ECS/Press/O_2

DESCRIPTION (Actual) circle one ADD to REPLACE w/

WING FRONT SPAR - CENTER SECTION

UPDATED WRECKAGE LOG

TAG # A236

SOURCE TAG # _____

LOG # _____

HANGER LOCATION J23

DEBRIS FIELD
1/GREEN/(C)
2/YELLOW/(B)
3/RED/(A)
FLOATING
UNKNOWN

AIRCRAFT AREA

Fuselage
Wing
Tail Section
Engine
Seat
Cabin Int
Cockpit/Misc.
Other

(Systems)
Fuel
Landing Gear
Electric
Hydraulic
APU
Avionics
Instruments
Water/Waste
Fire Protection
ECS/Press/O_2

DESCRIPTION (Actual) (circle one) ADD REPLACE

LH FRONT SPAR

WRECKAGE LOG SHEET

DATE 8-7 TIME 1014

TAG NUMBER A 237

DIVE TARGET NUMBER LLS-366 EOD-3

WRECKAGE DESCRIPTION Food Tray holder, 3 Trays @ Food

LATITUDE 40-38' 51".68 N

LONGITUDE 72-39' 54".32 W OF PICK LOCATION

TP

WRECKAGE LOG SHEET

DATE 8-7 TIME 1033

TAG NUMBER A 238

DIVE TARGET NUMBER DIG 64 EOD-B 2

WRECKAGE DESCRIPTION 6' X 1' FRAMING

LATITUDE 40 - 38' 31". 08 N

LONGITUDE 72 - 39' 05 . 10 W OF PICK LOCATION

UPDATED WRECKAGE LOG

TAG # A238

SOURCE TAG # _____

LOG # _____

HANGER LOCATION CW Mockup

DEBRIS FIELD
- 1/GREEN/(C)
- 2/YELLOW/(B)
- 3/RED/(A)
- FLOATING
- UNKNOWN

AIRCRAFT AREA

- Fuselage
- Wing
- Tail Section
- Engine
- Seat
- Cabin Int
- Cockpit/Misc.
- Other
- Unknown

(Systems)
- Fuel
- Landing Gear
- Electric
- Hydraulic
- APU
- Avionics
- Instruments
- Water/Waste
- Fire Protection
- ECS/Press/O_2

DESCRIPTION (Actual) circle one ADD to REPLACE w/

FRONT SPAN WISE BEAM - CW TANK

UPDATED WRECKAGE LOG

TAG # A-238

SOURCE TAG #

LOG # CW-512

HANGER LOCATION CW Mockup

DEBRIS FIELD 1/GREEN/(C)
2/YELLOW/(B)
3/RED/(A)
FLOATING
UNKNOWN

AIRCRAFT AREA

Fuselage
Wing
Tail Section
Engine
Seat
Cabin Int
Cockpit/Misc.
Other
Unknown
Personal Effects

(Systems)
Fuel
Landing Gear
Electric
Hydraulic
APU
Avionics
Instruments
Water/Waste
Fire Protection
ECS/Press/O_2

DESCRIPTION (Actual) circle one **ADD to** **REPLACE w/**

FS WEB
SPANWISE BEAM #3 - FS WEB RBL ~~FS~~ 66-RBL 4/5

TP

WRECKAGE LOG SHEET

DATE 8-7 TIME 0959

TAG NUMBER 239

DIVE TARGET NUMBER DIG 89 EOD

WRECKAGE DESCRIPTION WIRE BASKET / RUBBER COATED 2" x 2½" x 4" / 6" x 4" FRAMING / 2' x 1" STRUT

LATITUDE 40-38 37.56 N

LONGITUDE 72-39' 13".38 W OF PICK LOCATION

WRECKAGE LOG SHEET

DATE 8-2 TIME 0922

TAG NUMBER A240

DIVE TARGET NUMBER LLS-310 EOD

WRECKAGE DESCRIPTION 3' x 2 1/2 INNER Light FRAMING /
2' SEAT RAIL

LATITUDE 40-38' 28' .24 N

LONGITUDE 72-38' 35.85 W OF PICK LOCATION

-1P

WRECKAGE LOG SHEET

DATE 8-7 TIME 1115

TAG NUMBER A 241

DIVE TARGET NUMBER 12892.65 EOD-5

WRECKAGE DESCRIPTION 3 SEATS: ROW 21 SEAT 1,2,3 (STING CD)

LATITUDE 40 - 38' 59".88 N

LONGITUDE 72 - 38' 57.10 W OF PICK LOCATION

7P

WRECKAGE LOG SHEET

DATE 8-7 TIME 1115

TAG NUMBER A 241

DIVE TARGET NUMBER 12892.65 EOD-5

WRECKAGE DESCRIPTION 3 SEATS: ROW 21 SEAT 1,2,3 (STING CD)

LATITUDE 40-38'59".88 N

LONGITUDE 72-38'57.10 W OF PICK LOCATION

[redacted]

UPDATED WRECKAGE LOG

TAG # A241

SOURCE TAG #

LOG #

HANGER LOCATION CBN HGR

DEBRIS FIELD
1/GREEN/(C)
2/YELLOW/(B)
3/RED/(A)
FLOATING
UNKNOWN

AIRCRAFT AREA

Fuselage
Wing
Tail Section
Engine
Seat
Cabin Int
Cockpit/Misc.
Other
Unknown

(Systems)
Fuel
Landing Gear
Electric
Hydraulic
APU
Avionics
Instruments
Water/Waste
Fire Protection
ECS/Press/O_2

DESCRIPTION (Actual) (circle one) ADD REPLACE

Row 21 SEAT 1-2-3

TD

WRECKAGE LOG SHEET

DATE 8-7 TIME 0945

TAG NUMBER A 242

DIVE TARGET NUMBER LLS-363 EOD5

WRECKAGE DESCRIPTION 7' x 2 1/2" light INTERIOR FRAMING; WIRE HARNESS W552-M621

LATITUDE 40 - 38' 12" .43 N

LONGITUDE 72 - 38' 12" .68 W OF PICK LOCATION

UPDATED WRECKAGE LOG

TAG # A242

SOURCE TAG # _____

LOG # _____

HANGER LOCATION _____

DEBRIS FIELD
1/GREEN/(C)
2/YELLOW/(B)
3/RED/(A)
FLOATING
UNKNOWN

AIRCRAFT AREA

Fuselage	(Systems)
Wing	Fuel
Tail Section	Landing Gear
Engine	Electric
Seat	Hydraulic
Cabin Int	APU
Cockpit/Misc.	Avionics
Other	Instruments
Unknown	Water/Waste
Personal Effects	Fire Protection
	ECS/Press/O_2

DESCRIPTION (Actual) circle one ADD to REPLACE w/

Forward Lower Cargo Bay Structure
FS 880 Center line

UPDATED WRECKAGE LOG

NAME: [redacted]

TAG # [redacted] A242

SOURCE TAG #

LOG # LF166

HANGER LOCATION Recon

DEBRIS FIELD

PRE-HURRICANE (July 17 - Sept. 4)	POST-HURRICANE (Sept. 5 - Present)
1/GREEN/(C)	1/GREEN/(Z)
2/YELLOW/(B)	2/YELLOW/(Y)
3/RED/(A)	3/RED/(X)
FLOATING	
UNKNOWN	

AIRCRAFT AREA

Fuselage	ECS/Press/O_2
Wing	Fuel
Tail Section	Landing Gear
Engine	Electric
Seat	Hydraulic
Cabin Int	APU
Cockpit/Misc.	Avionics
Other	Instruments
Unknown	Water/Waste
Personal Effects	Fire Protection
Cargo	

DESCRIPTION (Actual) circle one ADD to REPLACE w/

Log # LF166

7P

WRECKAGE LOG SHEET

DATE 8-7 TIME 0900

TAG NUMBER A243

DIVE TARGET NUMBER 16695.75 EODS

WRECKAGE DESCRIPTION bottom 1/2 of SEAT

No. ROW / SEAT #

LATITUDE 40 - 38' 47.50 N

LONGITUDE 72 - 38' 38'.10 W OF PICK LOCATION

7P

WRECKAGE LOG SHEET

DATE 8-7 TIME 0915

TAG NUMBER A244

DIVE TARGET NUMBER 16695.55 EODS

WRECKAGE DESCRIPTION 2 PAIR SHORTS, 1 SHIRT,
4" tube SEAT FRAMING

LATITUDE 40 - 38' 48".20 N

LONGITUDE 72 - ~~58~~ 38' 38".80 W OF PICK LOCATION

TP

WRECKAGE LOG SHEET

DATE 8-1 TIME 1100

TAG NUMBER A2~~4~~45

DIVE TARGET NUMBER 166694.4P EDD-1

WRECKAGE DESCRIPTION JAR FACIAL CREAM

LATITUDE 40 - 38' 50". 26 N

LONGITUDE 72 - 38' 4". 20 W OF PICK LOCATION

WRECKAGE LOG SHEET

DATE 4-14 TIME _____

TAG NUMBER A246

DIVE TARGET NUMBER ~~[illegible]~~ GRAPPLE

WRECKAGE DESCRIPTION Kitchen, Forward Galley

LATITUDE 40 - 38' 53".91 N

LONGITUDE 72 - 39' 06".15 W OF PICK LOCATION

TP

WRECKAGE LOG SHEET

DATE 8-7 TIME 1035

TAG NUMBER A246A

DIVE TARGET NUMBER 16702.0P EOD-1

WRECKAGE DESCRIPTION T-SHIRT

LATITUDE 40 - 38' 48."99 N

LONGITUDE 72 - 38' 38'.41 W OF PICK LOCATION

TP

WRECKAGE LOG SHEET

DATE 8-7 TIME 0935

TAG NUMBER A247

DIVE TARGET NUMBER 16694.25 EOD-1

WRECKAGE DESCRIPTION 3' long Alum trim - 1" wide

LATITUDE 40 - 38' 48".40 N

LONGITUDE 72 - 38' 41".40 W OF PICK LOCATION

TP

WRECKAGE LOG SHEET

DATE 8-7 TIME 1100

TAG NUMBER A 248

DIVE TARGET NUMBER Floating EOD-1

WRECKAGE DESCRIPTION life jacket in Bag; interior / exterior ~~wa~~ pannels 5 pieces Largest 2' x 1'

LATITUDE 40 - UNK N

LONGITUDE 72 - UNK W OF PICK LOCATION

7P

WRECKAGE LOG SHEET

DATE 7 AUG 90 TIME 11:44 7 AUG 90

TAG NUMBER A-249

DIVE TARGET NUMBER ~~[illegible]~~ 2976.0P EOD-4

WRECKAGE DESCRIPTION Kitchen/Galley OVENS

A6, A5a, A5b, A5c, A5d (3 PIECES)

LATITUDE 40-39' 09".49 N

LONGITUDE 72-38' 31".92 W OF PICK LOCATION

UPDATED WRECKAGE LOG

TAG # A - 249

SOURCE TAG # _____

LOG # _____

HANGER LOCATION CBN Hgr

DEBRIS FIELD
1/GREEN/(C)
2/YELLOW/(B)
3/RED/(A)
FLOATING
UNKNOWN

AIRCRAFT AREA

Fuselage
Wing
Tail Section
Engine
Seat
Cabin Int
Cockpit/Misc.
Other
UNKNOWN

(Systems)
Fuel
Landing Gear
Electric
Hydraulic
APU
Avionics
Instruments
Water/Waste
Fire Protection
ECS/Press/O_2

To the BEGINNING

DESCRIPTION (Actual) (circle one) ADD ~~REPLACE~~

GALLEY "A"

7P

WRECKAGE LOG SHEET

DATE 8-7 TIME 11:45

TAG NUMBER A-250

DIVE TARGET NUMBER ~~[illegible]~~ 2976.2P

WRECKAGE DESCRIPTION Galley Drawer Unit
6'x4'x4'

LATITUDE 40-38'09".49 N

LONGITUDE 72-38'31".92 W OF PICK LOCATION

UPDATED WRECKAGE LOG

TAG # A 250

SOURCE TAG # _____

LOG # _____

HANGER LOCATION CBN HGR

DEBRIS FIELD
1/GREEN/(C)
2/YELLOW/(B)
3/RED/(A)
FLOATING
UNKNOWN

AIRCRAFT AREA

Fuselage	(Systems)
Wing	Fuel
Tail Section	Landing Gear
Engine	Electric
Seat	Hydraulic
Cabin Int	APU
Cockpit/Misc.	Avionics
Other	Instruments
UNKNOWN	Water/Waste
	Fire Protection
	ECS/Press/O_2

DESCRIPTION (Actual) (circle one) ADD REPLACE

GALLEY A OVENS, COFFEE MAKER & DRAWER

-1P

WRECKAGE LOG SHEET

DATE 8-7 TIME 1240

TAG NUMBER A251

DIVE TARGET NUMBER 2581.9P FOD-2

WRECKAGE DESCRIPTION 3 PIECES FRAMING
1½' x 2½'

LATITUDE 40-38' 30".38 N

LONGITUDE 72-39'04" .30 W OF PICK LOCATION

TP

WRECKAGE LOG SHEET

DATE 8-7 TIME 1200

TAG NUMBER A252

DIVE TARGET NUMBER LLS-369 SCPD

WRECKAGE DESCRIPTION 7'x3' SIDING ~~SCPD~~

LATITUDE 40 - 38' 26" .39 N

LONGITUDE 72 - 88' 34" .66 W OF PICK LOCATION

38 by Phil

UPDATED WRECKAGE LOG

TAG # A252

SOURCE TAG # _____

LOG # LF24B

HANGER LOCATION _____

DEBRIS FIELD

PRE-HURRICANE (July 17 - Sept. 4)	POST-HURRICANE (Sept. 5 - Present)
1/GREEN/(C)	1/GREEN/(Z)
2/YELLOW/(B)	2/YELLOW/(Y)
3/RED/(A)	3/RED/(X)
FLOATING	
UNKNOWN	

AIRCRAFT AREA

Fuselage	ECS/Press/O_2
Wing	Fuel
Tail Section	Landing Gear
Engine	Electric
Seat	Hydraulic
Cabin Int	APU
Cockpit/Misc.	Avionics
Other	Instruments
Unknown	Water/Waste
Personal Effects	Fire Protection
Cargo	

DESCRIPTION (Actual) circle one ADD to REPLACE w/

~~FS~~ Fuselage Station 800-880 Stringer 36L-40L

UPDATED WRECKAGE LOG

TAG # A252

SOURCE TAG #

LOG # LF24B

HANGER LOCATION L20

DEBRIS FIELD
1/GREEN/(C)
2/YELLOW/(B)
3/RED/(A)
FLOATING
UNKNOWN

AIRCRAFT AREA

Fuselage
Wing
Tail Section
Engine
Seat
Cabin Int
Cockpit/Misc.
Other

(Systems)
Fuel
Landing Gear
Electric
Hydraulic
APU
Avionics
Instruments
Water/Waste
Fire Protection
ECS/Press/O_2

ACTUAL DESCRIPTION

ADD STA 800-880

TP

WRECKAGE LOG SHEET

40 38 58.54
38 08.21

DATE 8-7 TIME 1230

TAG NUMBER A 253

DIVE TARGET NUMBER 6562.45 EOD-3

WRECKAGE DESCRIPTION Oxygen Holder, 2 TWA Plates ; 1 Plate Seperate

LATITUDE 40 - 38' 58" .75 N

LONGITUDE 72 - 38' 08" .09 W OF PICK LOCATION

UPDATED WRECKAGE LOG

TAG # A - 253

SOURCE TAG #

LOG #

HANGER LOCATION CBN HGR

DEBRIS FIELD
1/GREEN/(C)
2/YELLOW/(B)
3/RED/(A)
FLOATING
UNKNOWN

AIRCRAFT AREA

Fuselage
Wing
Tail Section
Engine
Seat
Cabin Int
Cockpit/Misc.
Other
UNKNOWN

(Systems)
Fuel
Landing Gear
Electric
Hydraulic
APU
Avionics
Instruments
Water/Waste
Fire Protection
ECS/Press/O_2

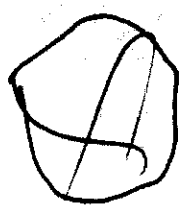

DESCRIPTION (Actual) (circle one) ADD REPLACE

2 Bottle O_2 Containing Attached to a wire ~~[illegible]~~ Protective Blo out Panel

WRECKAGE LOG SHEET

DATE 8-7 TIME 1200

TAG NUMBER A254

DIVE TARGET NUMBER LLS - 282

WRECKAGE DESCRIPTION 18" light BRASING ;
1' x 6" Alum Bulkhead

LATITUDE 40 - 38' 27".14 N

LONGITUDE 72 - 38' 34".54 W OF PICK LOCATION

[redacted]

UPDATED WRECKAGE LOG

PAIS

8-8-96-14

TAG # A254

SOURCE TAG #

LOG #

HANGER LOCATION CBN HGR

DEBRIS FIELD
1/GREEN/(C)
2/YELLOW/(B)
3/RED/(A)
FLOATING
UNKNOWN

AIRCRAFT AREA

Fuselage
Wing
Tail Section
Engine
Seat
Cabin Int
Cockpit/Misc.
Other
UNKNOWN

(Systems)
Fuel
Landing Gear
Electric
Hydraulic
APU
Avionics
Instruments
Water/Waste
Fire Protection
ECS/Press/O_2

TARGET # LLS-282

b5

DESCRIPTION (Actual) (circle one) ADD REPLACE

ok V. Cocci
22 AUG 96

[redacted]

UPDATED WRECKAGE LOG

TAG # B-76

SOURCE TAG #

LOG #

HANGER LOCATION CBN HGR

DEBRIS FIELD
1/GREEN/(C)
2/YELLOW/(B)
3/RED/(A)
FLOATING
UNKNOWN

AIRCRAFT AREA

Fuselage
Wing
Tail Section
Engine
Seat
Cabin Int
Cockpit/Misc.
Other
UNKNOWN

(Systems)
Fuel
Landing Gear
Electric
Hydraulic
APU
Avionics
Instruments
Water/Waste
Fire Protection
ECS/Press/O_2

DESCRIPTION (Actual) (circle one) ADD REPLACE

TP

WRECKAGE LOG SHEET

DATE 8-7 TIME 1234

TAG NUMBER A255

DIVE TARGET NUMBER Floating SCPD 2

WRECKAGE DESCRIPTION 2' x 1' Plastic @ honey combing ;

@ Insulation

LATITUDE 40 - N/A N

LONGITUDE 72 - N/A W OF PICK LOCATION

+P

WRECKAGE LOG SHEET

DATE 8-7 TIME 1300

TAG NUMBER A256

DIVE TARGET NUMBER DIG 10 EODS

WRECKAGE DESCRIPTION "STAR WARS" Book

LATITUDE 40 - 38' 59".8 N

LONGITUDE 72 - 36' 56".6 W OF PICK LOCATION

TP

WRECKAGE LOG SHEET

DATE 8-7 TIME 1300

TAG NUMBER A257

DIVE TARGET NUMBER 2774.45

WRECKAGE DESCRIPTION Black Suit case "Barb Kawan"

LATITUDE 40 - 38' 53.96" N

LONGITUDE 72 - 38' 59".50 W OF PICK LOCATION

WRECKAGE LOG SHEET

DATE 8-7 TIME 1360

TAG NUMBER A258

DIVE TARGET NUMBER 2773-83

WRECKAGE DESCRIPTION Blue seat backing

LATITUDE 40 - 38' 54.22 N

LONGITUDE 72 - 38' 59". 50 W OF PICK LOCATION

TP

WRECKAGE LOG SHEET

DATE 8-7 TIME 1310

TAG NUMBER A-259

DIVE TARGET NUMBER 2767.85 EOD-4

WRECKAGE DESCRIPTION 3 SEATS ROW 14 SEATS 1,2,3

LATITUDE 40 - 38' 55." 25 N

LONGITUDE 72 - 38' 44." 56 W OF PICK LOCATION

UPDATED WRECKAGE LOG

TAG # A 259

SOURCE TAG # _____

LOG # _____

HANGER LOCATION CBN HGR

DEBRIS FIELD
1/GREEN/(C)
2/YELLOW/(B)
3/RED/(A)
FLOATING
UNKNOWN

AIRCRAFT AREA

Fuselage
Wing
Tail Section
Engine
Seat
Cabin Int
Cockpit/Misc.
Other
UNKNOWN

(Systems)
Fuel
Landing Gear
Electric
Hydraulic
APU
Avionics
Instruments
Water/Waste
Fire Protection
ECS/Press/O_2

DESCRIPTION (Actual) (circle one) ADD REPLACE

ROW 14 SEAT 1-2-3

-1P

WRECKAGE LOG SHEET

DATE 8-7 TIME 1330

TAG NUMBER A260

DIVE TARGET NUMBER DIG 65 EOD-2

WRECKAGE DESCRIPTION 8' Alum Curved Rib

6" WIDE // 3' Heavy Alum Beam

LATITUDE 40 - 38' 31".20 N

LONGITUDE 72 - 39' 04".68 W OF PICK LOCATION

UPDATED WRECKAGE LOG

TAG # A260

SOURCE TAG #

LOG # LF36

HANGER LOCATION N24

DEBRIS FIELD
1/GREEN/(C)
2/YELLOW/(B)
3/RED/(A)
FLOATING
UNKNOWN

AIRCRAFT AREA

Fuselage
Wing
Tail Section
Engine
Seat
Cabin Int
Cockpit/Misc.
Other
Unknown

(Systems)
Fuel
Landing Gear
Electric
Hydraulic
APU
Avionics
Instruments
Water/Waste
Fire Protection
ECS/Press/O_2

DESCRIPTION (Actual) circle one ADD to REPLACE w/

Lower Frame FS 980 Stringer 40L - 42R

UPDATED WRECKAGE LOG

NAME: [redacted]

TAG # A260

SOURCE TAG #

LOG # LF 36

HANGER LOCATION

DEBRIS FIELD

PRE-HURRICANE (July 17 - Sept. 4)	POST-HURRICANE (Sept. 5 - Present)
1/GREEN/(C)	1/GREEN/(Z)
2/YELLOW/(B)	2/YELLOW/(Y)
3/RED/(A)	3/RED/(X)
FLOATING	
UNKNOWN	

AIRCRAFT AREA

Fuselage	ECS/Press/O_2
Wing	Fuel
Tail Section	Landing Gear
Engine	Electric
Seat	Hydraulic
Cabin Int	APU
Cockpit/Misc.	Avionics
Other	Instruments
Unknown	Water/Waste
Personal Effects	Fire Protection
Cargo	

DESCRIPTION (Actual) circle one ADD to REPLACE w/

Fuselage Station 980 Lower Frame Segment

UPDATED WRECKAGE LOG

TAG # A-260

SOURCE TAG # _____

LOG # LF36

HANGER LOCATION _____

DEBRIS FIELD
1/GREEN/(C)
2/YELLOW/(B)
3/RED/(A)
FLOATING
UNKNOWN

AIRCRAFT AREA

Fuselage
Wing
Tail Section
Engine
Seat
Cabin Int
Cockpit/Misc.
Other
Unknown

(Systems)
Fuel
Landing Gear
Electric
Hydraulic
APU
Avionics
Instruments
Water/Waste
Fire Protection
ECS/Press/O_2

DESCRIPTION (Actual) (circle one) ADD REPLACE

FS 980 LOWER FRAME

TP

WRECKAGE LOG SHEET

DATE 8-7 TIME 1300

TAG NUMBER A261

DIVE TARGET NUMBER LLS - 344

WRECKAGE DESCRIPTION 3' X 2' INNER light FRAMING GREEN (6) ; 4' PIECE tubing

LATITUDE 40 - 38' 31".73 N

LONGITUDE 72 - 38' 27.88 W OF PICK LOCATION

UPDATED WRECKAGE LOG

TAG # A261

SOURCE TAG # _____

LOG # _____

HANGER LOCATION _____

DEBRIS FIELD
1/GREEN/(C)
2/YELLOW/(B)
3/RED/(A)
FLOATING
UNKNOWN

AIRCRAFT AREA

Fuselage
Wing
Tail Section
Engine
Seat
Cabin Int
Cockpit/Misc.
Other
Unknown

(Systems)
Fuel
Landing Gear
Electric
Hydraulic
APU
Avionics
Instruments
Water/Waste
Fire Protection
ECS/Press/O_2

DESCRIPTION (Actual) circle one ADD to REPLACE w/

FS 900 FRAME, Stringer 25L - 24L

UPDATED WRECKAGE LOG

TAG # A261

SOURCE TAG #

LOG # LF36

HANGER LOCATION N24

DEBRIS FIELD
1/GREEN/(C)
2/YELLOW/(B)
3/RED/(A)
FLOATING
UNKNOWN

AIRCRAFT AREA

Fuselage
Wing
Tail Section
Engine
Seat
Cabin Int
Cockpit/Misc.
Other
Unknown

(Systems)
Fuel
Landing Gear
Electric
Hydraulic
APU
Avionics
Instruments
Water/Waste
Fire Protection
ECS/Press/O_2

DESCRIPTION (Actual) circle one ADD to REPLACE w/

Fuselage Frame FS 900 Stringer 24L-25L

UPDATED WRECKAGE LOG

DATE: SMITH
NAME: 10/16

TAG # A 261

SOURCE TAG #

LOG # FBM-8A, LF36

HANGER LOCATION FLOOR MOCKUP

DEBRIS FIELD

PRE-HURRICANE (July 17 - Sept. 4)	POST-HURRICANE (Sept. 5 - Present)
1/GREEN/(C)	1/GREEN/(Z)
2/YELLOW/(B)	2/YELLOW/(Y)
3/RED/(A)	3/RED/(X)
FLOATING	
UNKNOWN	

AIRCRAFT AREA

Fuselage	ECS/Press/O_2
Wing	Fuel
Tail Section	Landing Gear
Engine	Electric
Seat	Hydraulic
Cabin Int	APU
Cockpit/Misc.	Avionics
Other FLOOR	Instruments
Unknown	Water/Waste
Personal Effects	Fire Protection
Cargo	

DESCRIPTION (Actual) circle one ADD to REPLACE w/

STA 900 FLOOR BEAM & FRAME LBL 85 TO 50B; THIS PART IS PART OF LF36 & FBM-8A.

DATE: 10.25.96

NAME: [illegible]

UPDA[illegible]D WRECKAGE LOG

TAG # A267

SOURCE TAG #

LOG #

HANGER LOCATION

DEBRIS FIELD

PRE-HURRICANE (July 17 - Sept. 4)	POST-HURRICANE (Sept. 5 - Present)
1/GREEN/(C)	1/GREEN/(Z)
2/YELLOW/(B)	2/YELLOW/(Y)
3/RED/(A)	3/RED/(X)
FLOATING	
UNKNOWN	

AIRCRAFT AREA

Fuselage	ECS/Press/O_2
Wing	Fuel
Tail Section	Landing Gear
Engine	Electric
Seat	Hydraulic
Cabin Int	APU
Cockpit/Misc.	Avionics
Other	Instruments
Unknown	Water/Waste
Personal Effects	Fire Protection
Cargo	

DESCRIPTION (Actual) circle one ADD to REPLACE w/

Remove reference to LF36

TP

WRECKAGE LOG SHEET

2 white Buoys

DATE 8-7 TIME 1430

TAG NUMBER A262

DIVE TARGET NUMBER 16561.15 EOD-3

WRECKAGE DESCRIPTION PART 65B50570-121

PART # 2-3 ORDER # E330894

12' x 1' x 1' FRAMING (OVERHEAD)

LATITUDE 40-38' 59".9 N

LONGITUDE 72-38' 05".53 W OF PICK LOCATION

7D

WRECKAGE LOG SHEET

DATE 8-7 TIME 1409

TAG NUMBER A263

DIVE TARGET NUMBER ? 16561.1$ NYPD

WRECKAGE DESCRIPTION YELLOW INFLATABLE SLIDE

3A2065-21 ON HANDLE/STRAP

* 10 KNIFE CUTS by RIGGERS

LATITUDE 40 - 38' ~~58.58~~ 59".44 N

LONGITUDE 72 - 36' ~~53.31~~ 04".65 W OF PICK LOCATION

TP

WRECKAGE LOG SHEET

DATE 8-7 TIME 1430

TAG NUMBER A264

DIVE TARGET NUMBER 16561:1S ~~EO~~ EOD-3

WRECKAGE DESCRIPTION CURVED WHITE ~~EOD3~~

EXTERIOR PIECE 4'x4'

LATITUDE 40-38' 59".9 N

LONGITUDE 72-38' 05".53 W OF PICK LOCATION

TP

WRECKAGE LOG SHEET

DATE 8-7 TIME 1720

TAG NUMBER A265

DIVE TARGET NUMBER 12688-8P

WRECKAGE DESCRIPTION Fuse Box Galley Complex
6'x3"x2"

LATITUDE 40-38' 50".28 N

LONGITUDE 72-39' 02".17 W OF PICK LOCATION

UPDATED WRECKAGE LOG

TAG # A-265

SOURCE TAG # _____

LOG # 8/8/96-14

HANGER LOCATION ABN HGR

DEBRIS FIELD
1/GREEN/(C)
2/YELLOW/(B)
3/RED/(A)
FLOATING
UNKNOWN

AIRCRAFT AREA

Fuselage	(Systems)
Wing	Fuel
Tail Section	Landing Gear
Engine	Electric
Seat	Hydraulic
Cabin Int.	APU
Cockpit/Misc.	Avionics
Other	Instruments
UNKNOWN	Water/Waste
	Fire Protection
	ECS/Press/O_2

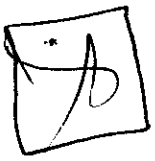

DESCRIPTION (Actual) (circle one) ADD REPLACE

_____

_____

_____

_____

_____

UPDATED WRECKAGE LOG

TAG # A 265

SOURCE TAG # _____

LOG # _____

HANGER LOCATION _____

DEBRIS FIELD
1/GREEN/(C)
2/YELLOW/(B)
3/RED/(A)
FLOATING
UNKNOWN

AIRCRAFT AREA

Fuselage
Wing
Tail Section
Engine
Seat
Cabin Int
Cockpit/Misc.
Other
Unknown

(Systems)
Fuel
Landing Gear
Electric
Hydraulic
APU
Avionics
Instruments
Water/Waste
Fire Protection
ECS/Press/O_2

DESCRIPTION (Actual) (circle one) ADD REPLACE

GALLEY B AND C

TP

WRECKAGE LOG SHEET

DATE 8-7 TIME 1512

TAG NUMBER A266

DIVE TARGET NUMBER ILS-316 NYSP

WRECKAGE DESCRIPTION 3' Strut 1'x1"

GREEN NO #15

LATITUDE 40-38'33".02 N ?

LONGITUDE 72- 38'.32 W OF PICK LOCATION

Entered TP

WRECKAGE LOG SHEET

Not logged in spreadsheet (817 not found)

DATE 8-9 TIME 1030

TAG NUMBER A267

DIVE TARGET NUMBER 817 SCPD

WRECKAGE DESCRIPTION Plastic window framing (whole)

LATITUDE 40-38'19".3 N

LONGITUDE 72-37'02".7 W OF PICK LOCATION

UPDATED WRECKAGE LOG

TAG # A268

SOURCE TAG #

LOG # RF 19B

HANGER LOCATION

DEBRIS FIELD

PRE-HURRICANE (July 17 - Sept. 4)	POST-HURRICANE (Sept. 5 - Present)
1/GREEN/(C)	1/GREEN/(Z)
2/YELLOW/(B)	2/YELLOW/(Y)
3/RED/(A)	3/RED/(X)
FLOATING	
UNKNOWN	

AIRCRAFT AREA

Fuselage	ECS/Press/O_2
Wing	Fuel
Tail Section	Landing Gear
Engine	Electric
Seat	Hydraulic
Cabin Int	APU
Cockpit/Misc.	Avionics
Other	Instruments
Unknown	Water/Waste
Personal Effects	Fire Protection
Cargo	

DESCRIPTION (Actual) circle one ADD to REPLACE w/

Fuselage Station 880 - 900 Stringer 1R - 3R
RHS Fuselage Crown Skin

TP

WRECKAGE LOG SHEET

DATE 8-9 TIME 1130

TAG NUMBER A268

DIVE TARGET NUMBER 40

WRECKAGE DESCRIPTION 1' x 1' FUSELAGE SKIN /
6" x 2" x 2" ALUM STRUT

LATITUDE 40 - 38' 11".50 N

LONGITUDE 72 - 37' 39".0 W OF PICK LOCATION

UPDATED WRECKAGE LOG

TAG # A268

SOURCE TAG #

LOG # RF 19B

HANGER LOCATION L20

DEBRIS FIELD
1/GREEN/(C)
2/YELLOW/(B)
3/RED/(A)
FLOATING
UNKNOWN

AIRCRAFT AREA

Fuselage
Wing
Tail Section
Engine
Seat
Cabin Int
Cockpit/Misc.
Other

(Systems)
Fuel
Landing Gear
Electric
Hydraulic
APU
Avionics
Instruments
Water/Waste
Fire Protection
ECS/Press/O_2

ACTUAL DESCRIPTION

PORTION OF RHS FUSELAGE CROWN SKIN FWD OF STA 940

1P

WRECKAGE LOG SHEET

DATE 8-9 TIME 1136

TAG NUMBER A 270

DIVE TARGET NUMBER 977 EOD-5

WRECKAGE DESCRIPTION Alum Angle Iron
6" long x 1" x 1" (Assy 65B09314-950)
7-8-70 R3373 *

LATITUDE 40 - 38' 23".7 N

LONGITUDE 72 - 38' 24".9 W OF PICK LOCATION

1D

WRECKAGE LOG SHEET

DATE 8-9 TIME 1052

TAG NUMBER A 269

DIVE TARGET NUMBER 986 EOD-5

WRECKAGE DESCRIPTION Ext sigh (Electronic's on back)
;/ Spring hinged arm 4" long 1/4" Tubing

LATITUDE 40 - 38' 22".7 N

72 - 38' 22".4 W OF PICK LOCATION

TP

WRECKAGE LOG SHEET

DATE 8-9 TIME 1200

TAG NUMBER A272

DIVE TARGET NUMBER 894 NYPD

WRECKAGE DESCRIPTION OVEHEAD FLOOD light

MFR P/N 30-0418-5 /

TWA 291-0191 /

LATITUDE 40 - 38' 28".12 N

LONGITUDE 72 - 38' 07".4 W OF PICK LOCATION

TP

WRECKAGE LOG SHEET

DATE 8-9 TIME 1300

TAG NUMBER A271

DIVE TARGET NUMBER 72 NYPD-1

WRECKAGE DESCRIPTION 12" x 18" thin Alum sheet

LATITUDE 40 - 38' 05".1 N

LONGITUDE 72 - 37' 57".4 W OF PICK LOCATION

TP

WRECKAGE LOG SHEET

DATE 8-9 TIME 1300

TAG NUMBER A273

DIVE TARGET NUMBER 72 NYPD

WRECKAGE DESCRIPTION RT FWD CARGO BIN

STA 780 3'x1' Alum SIDING, RIBBED on back

LATITUDE 40 - 38' 05".1 N

LONGITUDE 72 - 37' 57".4 W OF PICK LOCATION

[redacted]