WRECKAGE LOGS
&
UPDATED WRECKAGE LOGS

TAG# RANGE

A600 → A900

TWA 800
Oceaneering Data Center

WRECKAGE LOG SHEET

DATE 8/11/96 TIME 1630

TAG NUMBER A601

DIVE TARGET NUMBER U.S.S. Grapple

WRECKAGE DESCRIPTION Cargo Track.
(forward cargo Bay area)

LATITUDE 40- 38 35,8 N

LONGITUDE 72- 39 09.0 W OF PICK LOCATION

8-12-96-4

UPDATED WRECKAGE LOG

DATE: _____
NAME: _____

TAG # A601

SOURCE TAG # _____

LOG # LF162

HANGER LOCATION Recon

DEBRIS FIELD

PRE-HURRICANE (July 17 - Sept. 4)	POST-HURRICANE (Sept. 5 - Present)
1/GREEN/(C)	1/GREEN/(Z)
2/YELLOW/(B)	2/YELLOW/(Y)
3/RED/(A)	3/RED/(X)
FLOATING	
UNKNOWN	

AIRCRAFT AREA

Fuselage	ECS/Press/O_2
Wing	Fuel
Tail Section	Landing Gear
Engine	Electric
Seat	Hydraulic
Cabin Int	APU
Cockpit/Misc.	Avionics
Other	Instruments
Unknown	Water/Waste
Personal Effects	Fire Protection
Cargo	

DESCRIPTION (Actual) circle one ADD to REPLACE w/

Fwd. lower Cargo bay FS 800-840
LBL 20- RBL 11

UPDATED WRECKAGE LOG

TAG # A601

SOURCE TAG # _____

LOG # LF31

HANGER LOCATION _____

DEBRIS FIELD
1/GREEN/(C)
2/YELLOW/(B)
3/RED/(A)
FLOATING
UNKNOWN

AIRCRAFT AREA

Fuselage
Wing
Tail Section
Engine
Seat
Cabin Int
Cockpit/Misc.
Other
Unknown
Personal Effects

(Systems)
Fuel
Landing Gear
Electric
Hydraulic
APU
Avionics
Instruments
Water/Waste
Fire Protection
ECS/Press/O_2

DESCRIPTION (Actual) circle one ADD to REPLACE w/

Forward Lower Cargo Bay Structure
FS 800 – 840 Centerline

U[illegible]ATED WRECKAGE LOG

TAG # A-601

SOURCE TAG # _____

LOG # LF31

HANGER LOCATION _____

DEBRIS FIELD
1/GREEN/(C)
2/YELLOW/(B)
3/RED/(A)
FLOATING
UNKNOWN

AIRCRAFT AREA

Fuselage	(Systems)
Wing	Fuel
Tail Section	Landing Gear
Engine	Electric
Seat	Hydraulic
Cabin Int	APU
Cockpit/Misc.	Avionics
Other	Instruments
Unknown	Water/Waste
	Fire Protection
	ECS/Press/O_2

DESCRIPTION (Actual) circle one ADD to REPLACE w/

FS 980 Floor Beam - LBL 20 to RBL 11

[redacted]PDATED WRECKAGE LOG

DATE: [redacted]1-97
NAME: [redacted]

TAG # A601

SOURCE TAG #

8-12-96-3

LOG # LF162

HANGER LOCATION

DEBRIS FIELD

PRE-HURRICANE (July 17 - Sept. 4)	POST-HURRICANE (Sept. 5 - Present)
1/GREEN/(C)	1/GREEN/(Z)
2/YELLOW/(B)	2/YELLOW/(Y)
3/RED/(A)	3/RED/(X)
FLOATING	
UNKNOWN	

AIRCRAFT AREA

Fuselage	ECS/Press/O_2
Wing	Fuel
Tail Section	Landing Gear
Engine	Electric
Seat	Hydraulic
Cabin Int	APU
Cockpit/Misc.	Avionics
Other	Instruments
Unknown	Water/Waste
Personal Effects	Fire Protection
Cargo	

DESCRIPTION (Actual) circle one (ADD to) REPLACE w/

ADD LF162 with LF31

ADD NOTE: CUT FROM LF31

DATE 8/11/96 TIME 1630 TP

TAG NUMBER A602

DIVE TARGET NUMBER U.S.S. Grapple (PIR 12G)

WRECKAGE DESCRIPTION seats (Two attached) Row 19 seat 7

Phil 10/6 Diver log 810-75

LATITUDE 40 - 38 35.8 N

LONGITUDE 72 - 39 09.0 W OF PICK LOCATION

UPDATED WRECKAGE LOG

TAG # A602

SOURCE TAG # A 602

LOG # _____

HANGER LOCATION CBN

DEBRIS FIELD
1/GREEN/(C)
2/YELLOW/(B)
(3/RED/(A))
FLOATING
UNKNOWN

AIRCRAFT AREA

	(Systems)
Fuselage	Fuel
Wing	Landing Gear
Tail Section	Electric
Engine	Hydraulic
(Seat)	APU
Cabin Int	Avionics
Cockpit/Misc.	Instruments
Other	Water/Waste
Unknown	Fire Protection
	ECS/Press/O_2

DESCRIPTION (Actual) **(circle one)** **ADD** **(REPLACE)**

Seats 19-6, 7

UPDATED WRECKAGE LOG

TAG # A-602

SOURCE TAG # _____

LOG # _____

HANGER LOCATION CBN HGR

DEBRIS FIELD
1/GREEN/(C)
2/YELLOW/(B)
(3/RED/(A))
FLOATING
UNKNOWN

AIRCRAFT AREA

	(Systems)
Fuselage	Fuel
Wing	Landing Gear
Tail Section	Electric
Engine	Hydraulic
(Seat)	APU
Cabin Int	Avionics
Cockpit/Misc.	Instruments
Other	Water/Waste
Unknown	Fire Protection
	ECS/Press/O_2

DESCRIPTION (Actual) **(circle one)** **ADD** **(REPLACE)**

Row 19 SEATS 6-7

TP

WRECKAGE LOG SHEET

DATE 8/12/96 TIME 1130

TAG NUMBER A603

DIVE TARGET NUMBER USS GRAPPLE GRP30

WRECKAGE DESCRIPTION ALUMINUM BOX

W/ TOGGLE SWITCH

LATITUDE 40 - ~~38.373~~ 22.38 N

LONGITUDE 72 - ~~39.059~~ 3.54 W OF PICK LOCATION

A603

8/14-79

ROV TARGET RECOVERY / I.D. REPORT FORM

VESSEL NAME: Grapple

GPP30

DATE: 13 Aug 96

TIME

REPORT = ~~#~~ 18

TRACKPOINT SENSOR POSITION-- LAT.: 40° 38' 37.4N LON.: 72° 39' 11.6" W

NORTHING: EASTING:

TARGET POSITION-- LAT.: 40° 38' 37.8"N LON.: 72° 39' 05.9" W

NORTHING: EASTING:

RANGE: BEARING:

NAME OF ITEM:

DESCRIPTION: small alum. box w/ toggle switch and red toggle switch safety cover

RECOVERY TAG #: [redacted]

Range and Bearing to Basket

279° 525 ft

A603

WRECKAGE LOG SHEET

DATE 8/12/96 TIME 1130

TAG NUMBER A604

DIVE TARGET NUMBER USS GRAPPLE GRP20

WRECKAGE DESCRIPTION ASPINATON INLET

LATITUDE 40 - 38.372 22.32 N

LONGITUDE 72 - 39.715 6.9 W OF PICK LOCATION

A604

814-77

814-63 77

ROV TARGET RECOVERY / I.D. REPORT FORM

VESSEL NAME: Grapple

DATE: 12 Aug 96

TIME: 0900

REPORT =: ~~DIG 63 & DIG 50~~ 1-16

GRP 28
DIG 630 50

TRACKPOINT SENSOR POSITION-- LAT.: 40° 38' 37.2" LON.: 72° 39' 11.5"

NORTHING: EASTING:

TARGET POSITION-- LAT.: 40° 38' 33.4" LON.: 72° 39' 13.3"

NORTHING: EASTING:

RANGE: BEARING:

NAME OF ITEM:

DESCRIPTION: ASPIRATOR INLET
Black circular object with items inside
attached to yellow/silver

RECOVERY TAG #: A604

Lense & Bearing to basket
290° 5.52 ft

A604

WRECKAGE LOG SHEET

DATE 8/11/96 TIME 1630

TAG NUMBER A605

DIVE TARGET NUMBER U.S.S. Grapple

WRECKAGE DESCRIPTION Right Belly and cargo Track Bet sta 800-940

LATITUDE 40 - 38 35.8 N

LONGITUDE 72 - 39 09.0 W OF PICK LOCATION

UPDATED WRECKAGE LOG

TAG # A605 ~~RF32~~

SOURCE TAG # _____

LOG # ~~A605~~ RF32

HANGER LOCATION _____

DEBRIS FIELD

PRE-HURRICANE (July 17 - Sept. 4)	POST-HURRICANE (Sept. 5 - Present)
1/GREEN/(C)	1/GREEN/(Z)
2/YELLOW/(B)	2/YELLOW/(Y)
~~3/RED/(A)~~	3/RED/(X)
FLOATING	
UNKNOWN	

AIRCRAFT AREA

(Fuselage)	ECS/Press/O_2
Wing	Fuel
Tail Section	Landing Gear
Engine	Electric
Seat	Hydraulic
Cabin Int	APU
Cockpit/Misc.	Avionics
Other	Instruments
Unknown	Water/Waste
Personal Effects	Fire Protection
Cargo	

DESCRIPTION (Actual) circle one ADD to (~~REPLACE w/~~)

Fuselage Station 800 - 940 Stringer 37R - 44R

[redacted]

UPDATED WRECKAGE LOG

TAG # A 605

SOURCE TAG # _____

LOG # RF32

HANGER LOCATION J19

DEBRIS FIELD
1/GREEN/(C)
2/YELLOW/(B)
3/RED/~~(A)~~
FLOATING
UNKNOWN

AIRCRAFT AREA

(Fuselage)
Wing
Tail Section
Engine
Seat
Cabin Int
Cockpit/Misc.
Other

(Systems)
Fuel
Landing Gear
Electric
Hydraulic
APU
Avionics
Instruments
Water/Waste
Fire Protection
ECS/Press/O_2

ACTUAL DESCRIPTION

(SAME)

JP

WRECKAGE LOG SHEET

DATE 8/12/96 TIME 1130

TAG NUMBER A606

DIVE TARGET NUMBER USS Grapple

WRECKAGE DESCRIPTION Miscellaneous

Parts

LATITUDE 40 - 38. 373 22.38 N

LONGITUDE 72 - 39. 179 7.14 W OF PICK LOCATION

✓

[redacted]

A606 ROV TARGET RECOVERY / I.D. REPORT FORM

814-71

VESSEL NAME: Grapple

Target # DIG 337

DATE: 12 Aug

TIME: ~~0100~~ 01110

REPORT #: ~~DIG 337~~ 1.10

6 RP22

DIG 337

TRACKPOINT SENSOR POSITION-- LAT.: 40° 38.614' LON.: 072° 39.185'

NORTHING: EASTING:

TARGET POSITION-- LAT.: 40° 38' 33.1" N LON.: 072° 39' 11.1" W

NORTHING: EASTING:

RANGE: BEARING:

NAME OF ITEM:

DESCRIPTION: 4 ft piece of metal ribbing

RECOVERY TAG #: Piece A606

Range & bearing to basket
305° 307 ft

A606

Target # ~~DIG 62~~ X or ~~DIG 126~~

814.62

ROV TARGET RECOVERY / I.D. REPORT FORM

VESSEL NAME: USS Grapple

DATE: 8 10 96

TIME: 1740

REPORT #: 1,01

GRP 13
DIG 126

TRACKPOINT SENSOR POSITION-- LAT.: 40 38.623 N LON.: 72 39.190 W

NORTHING: EASTING:

TARGET POSITION-- LAT.: 40 38 40.2 N LON.: 72 39 16.8 W

NORTHING: EASTING:

RANGE: 435 ft (range from ROV to basket) BEARING: 158° (ROV heading Magnetic)

NAME OF ITEM: Possible seat frame

DESCRIPTION: metal bar with possible handle & heavy structure at one end 18 - 20" wiring (small amount visible)

RECOVERY TAG #: ~~PILE A1606~~ PILE

814.64

ROV TARGET RECOVERY / I.D. REPORT FORM

VESSEL NAME: Grapple

~~Bearing Back~~ 156 Heading

DATE: 8/11/96

TIME: 11:40

REPORT = 1.03

GPP15

TRACKPOINT SENSOR POSITION-- Ship LAT.: 40° 38.610 LON.: 72° 39.184

NORTHING: EASTING:

TARGET POSITION-- LAT.: 40° 38 35.5 LON 72 39 10.000

NORTHING: EASTING:

RANGE: BEARING:

NAME OF ITEM: Internal Bulkhead

DESCRIPTION: Strap Clamp

Lat 40° 38.

RECOVERY TAG = Pile A606

39.184

814.72

ROV TARGET RECOVERY / I.D. REPORT FORM

VESSEL NAME: Grapple

DATE: 12 Aug 96

TIME: 0215

REPORT #: 11

GPP 23

TRACKPOINT SENSOR POSITION-- LAT.: 40° 38.624 LON.: 72° 39.194

NORTHING: EASTING:

TARGET POSITION-- LAT.: 40° 38' 32.3" LON.: 72° 39' 14.6"

NORTHING: EASTING:

RANGE: BEARING:

NAME OF ITEM:

DESCRIPTION: Short (6') piece of framing with several screws or rivets

RECOVERY TAG #: [illegible]

814.74

ROV TARGET RECOVERY / I.D. REPORT FORM

VESSEL NAME: Grapple

DATE: 12 Aug 96

TIME: 0326

REPORT = 1.13

GRP 25

TRACKPOINT SENSOR POSITION-- RENN6

LAT.: 40° 38.625' LON.: 72° 39.197

NORTHING: EASTING:

TARGET POSITION-- LAT.: 40° 38' 35.4" LON.: 72° 39' 12.2"

NORTHING: EASTING:

RANGE: BEARING:

NAME OF ITEM:

DESCRIPTION: Interior framing w/hydraulic lines attached

RECOVERY TAG #: [redacted]

Range & Bearing to basket

265° 136ft

814.75

ROV TARGET RECOVERY / I.D. REPORT FORM

VESSEL NAME: Grapple

DATE: 12 Aug 96

TARGET # 2600.9P POSSIBLE

TIME: 0440

REPORT = ~~2600.9P~~ 7.84

TRACKPOINT SENSOR POSITION-- LAT.: 40° 38' 37.3N LON.: 72° 39' 11.9W

NORTHING: EASTING:

TARGET POSITION-- LAT.: 40°38'38.0N LON.: 72° 39' 16.2 W

NORTHING: EASTING:

RANGE: BEARING:

NAME OF ITEM:

DESCRIPTION: Single (18" approx) piece of metal ribbing w/rivets

RECOVERY TAG#: ~~Pile~~ A606

Range & Bearing to basket
310° 262 ft

814-~~65~~ 76

ROV TARGET RECOVERY / I.D. REPORT FORM

VESSEL NAME: ~~Grasp~~ Grapple

TARGET NO. DIG 118 POSSIBLE

DATE: 12 Aug 96

TIME: 0500

REPORT #: ~~[illegible]~~ 7.15

GRP27
DIG 118

TRACKPOINT SENSOR POSITION-- LAT.: 40° 38' 37.5N LON.: 072° 39' 11.8W

NORTHING: EASTING:

TARGET POSITION-- LAT.: 40° 38' 34.8N LON.: 072° 39' 09.2W

NORTHING: EASTING:

RANGE: BEARING:

NAME OF ITEM:

DESCRIPTION: 2" x 2" scrap of metal

RECOVERY TAG #: Pile A 606

Range & Bearing to basket
320° 367 ft

WRECKAGE LOG SHEET

DATE 8/11/98 TIME 1630

TAG NUMBER A607

DIVE TARGET NUMBER U.S.S. Grapple

WRECKAGE DESCRIPTION Blower

LATITUDE 40 - 38 35.8 N

LONGITUDE 72 - 39 09.0 W OF PICK LOCATION

[redacted]

UPDATED WRECKAGE LOG

TAG # A-607

SOURCE TAG # _____

LOG # _____

HANGER LOCATION _____

DEBRIS FIELD
1/GREEN/(C)
2/YELLOW/(B)
(3/RED/(A))
FLOATING
UNKNOWN

AIRCRAFT AREA

	(Systems)
Fuselage	Fuel
Wing	Landing Gear
Tail Section	Electric
Engine	Hydraulic
Seat	APU
Cabin Int	Avionics
Cockpit/Misc.	Instruments
Other	Water/Waste
Unknown	Fire Protection
	(ECS/Press/O_2)

DESCRIPTION (Actual) circle one **ADD to** **REPLACE w/**

Fan inlet & Diffuser housing for Air Cycle Machine

UPDATED WRECKAGE LOG

TAG # _____

SOURCE TAG # _____

LOG # _____

HANGER LOCATION _____

DEBRIS FIELD
1/GREEN/(C)
2/YELLOW/(B)
3/RED/(A)
FLOATING
UNKNOWN

AIRCRAFT AREA

	(Systems)
Fuselage	Fuel
Wing	Landing Gear
Tail Section	Electric
Engine	Hydraulic
Seat	APU
Cabin Int	Avionics
Cockpit/Misc.	Instruments
Other	Water/Waste
Unknown	Fire Protection
	ECS/Press/O_2

DESCRIPTION (Actual) circle one **ADD to** **REPLACE w/**

UPDATED WRECKAGE LOG

TAG # A-607

SOURCE TAG # _____

LOG # _____

HANGER LOCATION _____

DEBRIS FIELD
1/GREEN/(C)
2/YELLOW/(B)
(3/RED/(A))
FLOATING
UNKNOWN

AIRCRAFT AREA

	(Systems)
Fuselage	Fuel
Wing	Landing Gear
Tail Section	Electric
Engine	Hydraulic
Seat	APU
Cabin Int	Avionics
Cockpit/Misc.	Instruments
Other	Water/Waste
Unknown	Fire Protection
	(ECS/Press/O_2)

DESCRIPTION (Actual) circle one **ADD to** **REPLACE w/**

Fan inlet & Diffuser housing for Air Cycle Machine.

UPDATED WRECKAGE LOG

TAG # _____

SOURCE TAG # _____

LOG # _____

HANGER LOCATION _____

DEBRIS FIELD
1/GREEN/(C)
2/YELLOW/(B)
3/RED/(A)
FLOATING
UNKNOWN

AIRCRAFT AREA

	(Systems)
Fuselage	Fuel
Wing	Landing Gear
Tail Section	Electric
Engine	Hydraulic
Seat	APU
Cabin Int	Avionics
Cockpit/Misc.	Instruments
Other	Water/Waste
Unknown	Fire Protection
	ECS/Press/O_2

DESCRIPTION (Actual) circle one **ADD to** **REPLACE w/**

WRECKAGE LOG SHEET

DATE 8/12/96 TIME 1130

TAG NUMBER A608

DIVE TARGET NUMBER USS GRAPPLE

WRECKAGE DESCRIPTION FUSELAGE FAIRING, STA 840, STRINGER 44R

LATITUDE 40 - 38.396 20.7 N

LONGITUDE 72 - 39.130 7.8 W OF PICK LOCATION

A608

814.73

ROV TARGET RECOVERY / I.D. REPORT FORM

VESSEL NAME: Grapple

DATE: 12 Aug

GRP24

TIME: 0235

REPORT #: 12

TRACKPOINT SENSOR POSITION-- LAT.: 40°38.624 LON.: 72°39.196

NORTHING: EASTING:

TARGET POSITION-- LAT.: 40°38' 34.6" LON.: 72° 39' 13.0"

NORTHING: EASTING:

RANGE: BEARING:

NAME OF ITEM:

DESCRIPTION: 2 ft long white framing piece with a flange in the center

RECOVERY TAG #:

Range & Bearing to Basket
323° 162 ft

A608

TP

WRECKAGE LOG SHEET

DATE 8/12/96 TIME 1130

TAG NUMBER A609

DIVE TARGET NUMBER USS GRAPPLE

WRECKAGE DESCRIPTION RAM AIR INLET TO AIR CYCLE MACHINE

LATITUDE 40 - 38.44 24.66 N

LONGITUDE 72 - 39.183 10.98 W OF PICK LOCATION

[redacted]

A609

~~Target ID # 2 DIG~~ 814.63

ROV TARGET RECOVERY / I.D. REPORT FORM

Target near a target area picked up 12738.9,5

VESSEL NAME: Grapple

DATE: 8-11-96

TIME: 22

REPORT # 1,02

GRP14

TRACKPOINT SENSOR POSITION-- **LAT.:** 40° 38.612N **LON.:** 72° 39.183W

NORTHING: **EASTING:**

TARGET POSITION-- **LAT.:** 40° 38 41.1 N **LON.:** 72° 39.183W

NORTHING: **EASTING:**

RANGE: **BEARING:**

NAME OF ITEM:

DESCRIPTION: ~~Unidentified~~ leading edge (~~Flap~~ ram air inlet to Air Cycle Machine / Heater Exchanger

RECOVERY TAG #: A609

A609

WRECKAGE LOG SHEET

DATE 8/12/96 TIME 1130

TAG NUMBER A610

DIVE TARGET NUMBER USS GRAPPLE

WRECKAGE DESCRIPTION CARGO TRACK

LATITUDE 40 - 38. ~~375~~ 22.5 N

LONGITUDE 72 - 39.133 7.98 W OF PICK LOCATION

[redacted]

A618

ROV TARGET RECOVERY / I.D. REPORT FORM

814 · 69 70

[redacted] 86

VESSEL NAME: Grapple

DATE: 8-11-96

TIME: 2128

GRP 21
DIG 86

REPORT #: 09

TRACKPOINT SENSOR POSITION-- LAT.: 40° 38.614N LON.: 72° 39.183W

NORTHING: EASTING:

* TARGET POSITION-- LAT.: 40 38 37.56N LON.: 72° 39' 13.38" W

NORTHING: EASTING:

RANGE: BEARING:

NAME OF ITEM:

DESCRIPTION: Bent, twisted metal piece: Cargo bin structure, upper track (roller tray)

RECOVERY TAG #: [redacted]

* Target directly under basket

A610

WRECKAGE LOG SHEET

DATE 8/12/96 TIME 1130

TAG NUMBER A611

DIVE TARGET NUMBER USS GRAPPLE

WRECKAGE DESCRIPTION SEAT TRACK

W/ SEAT FRAME ATTACHED

LATITUDE 40 - 38. ~~339~~ 20.34 N

LONGITUDE 72 - 39. ~~099~~ 5.94 W OF PICK LOCATION ✓

UPDATED WRECKAGE LOG

DATE: 10/22
NAME: SMITH

TAG # A611

SOURCE TAG #

LOG # FBM 28

HANGER LOCATION INTERIOR HANGER

DEBRIS FIELD

PRE-HURRICANE (July 17 - Sept. 4)	POST-HURRICANE (Sept. 5 - Present)
1/GREEN/(C)	1/GREEN/(Z)
2/YELLOW/(B)	2/YELLOW/(Y)
(3/RED/(A))	3/RED/(X)
FLOATING	
UNKNOWN	

AIRCRAFT AREA

Fuselage	ECS/Press/O_2
Wing	Fuel
Tail Section	Landing Gear
Engine	Electric
Seat	Hydraulic
(Cabin Int)	APU
Cockpit/Misc.	Avionics
Other FLOOR	Instruments
Unknown	Water/Waste
Personal Effects	Fire Protection
Cargo	

DESCRIPTION (Actual) circle one ADD to (REPLACE w/)

SEAT TRACK RBL 33.99 STA 950 to 995
WITH SEAT LEG ATTACHED

Target # DIG ~~77~~ 46

375 cable out

A611

25 YRDS 187° Relative

ROV TARGET RECOVERY / I.D. REPORT FORM

814.65

VESSEL NAME: USS Grapple

DATE: 8-11-96

TIME: 1945

GPP 16
DIG 46

REPORT #.04

TRACKPOINT SENSOR POSITION-- Ships

LAT.: 40° 38.622 N LON.: 072° 39.150 W

NORTHING: EASTING:

TARGET POSITION-- LAT.: LON.:

NORTHING: 40° 38.~~33~~.9 N EASTING: 72° 39'.09.9" W

RANGE: 382 BEARING: 153°

Rov heading + range to basket

NAME OF ITEM:

DESCRIPTION: possible part of ~~cargo flooring~~ TW w/ wiring hanging off item Part of seat ~~tee~~ with audio cables

RECOVERY TAG #: [redacted]

A611

TP

WRECKAGE LOG SHEET

DATE 8/12/96 TIME 1130

TAG NUMBER A612

DIVE TARGET NUMBER USS GRAPPLE

WRECKAGE DESCRIPTION CARGO TRUCK & ROLLERS

LATITUDE 40 - 38.411 24.66 N

LONGITUDE 72 - 39.738 8.28 W OF PICK LOCATION

[redacted]

A612

Heading 170° No Target ID # 320 cable out

ROV TARGET RECOVERY / I.D. REPORT FORM

814.66

VESSEL NAME: Grapple

DATE: 8-11-96

TIME: 2010

GRP17

REPORT # 1.05

TRACKPOINT SENSOR POSITION-- LAT.: 40°38.[redacted].612 N LON.: 72° 39.180 N

NORTHING: EASTING:

TARGET POSITION-- LAT.: 40°38.41.1 N LON.: 72° 39 13.8 N

NORTHING: EASTING:

RANGE: 277 ~~BEARING~~: Heading 339°

NAME OF ITEM:

DESCRIPTION: Cargo ~~Structure~~ track & rollers

RECOVERY TAG #: [redacted]

A612

TP

WRECKAGE LOG SHEET

DATE 8/12/96 TIME 1130

TAG NUMBER A613

DIVE TARGET NUMBER USS GRAPPLE

WRECKAGE DESCRIPTION CARGO TRUCK @

W/ PALLET STOP

LATITUDE 40 - 38.144 24.66 N

LONGITUDE 72 - 39.145 8.7 W OF PICK LOCATION

[redacted]

329° 330

Target ID # ? 320 Cable out

A613

ROV TARGET RECOVERY / I.D. REPORT FORM

Target near an already

VESSEL NAME: Grapple

DATE: 8-11-96 12738.95 814.6T

TIME: 2028

GRP 18 DIG 793 127

REPORT #: 1.06

TRACKPOINT SENSOR POSITION-- LAT.: 40° 38 .612 N LON.: 72° 39, 183 W

NORTHING: EASTING:

TARGET POSITION-- LAT.: 40° 38 41.1 N LON.: 72° 39 14.5 W

NORTHING: EASTING:

RANGE: 330 ~~BEARING~~: ROV Heading 329° to basket

NAME OF ITEM:

DESCRIPTION: ~~Cabin floorboard + attaching structure~~ Cargo track with cargo pallet atop

RECOVERY TAG #: A613

A613

UPDATED WRECKAGE LOG

TAG # A614

SOURCE TAG #

LOG # LF37A

HANGER LOCATION

DEBRIS FIELD
1/GREEN/(C)
2/YELLOW/(B)
~~3/RED/(A)~~
FLOATING
UNKNOWN

AIRCRAFT AREA

Fuselage
Wing
Tail Section
Engine
Seat
Cabin Int
Cockpit/Misc.
Other
Unknown
Personal Effects

(Systems)
Fuel
Landing Gear
Electric
Hydraulic
APU
Avionics
Instruments
Water/Waste
Fire Protection
ECS/Press/O_2

DESCRIPTION (Actual) circle one ADD to REPLACE w/

Forward Lower Cargo Bay Structure
FS 800 LEFT HAND SIDE

TP

WRECKAGE LOG SHEET

DATE 8/12/96 TIME 12:39

TAG NUMBER A614

DIVE TARGET NUMBER LLS-690

WRECKAGE DESCRIPTION ~~Airplane piece~~ SECT. OF CARGO FRAME

OVER →

LATITUDE 40-38.28.29 N

W OF PICK LOCATION

~~OVERHEAD LIGHT~~
~~ASSEMBLY~~
~~DOES~~ DOES NOT ~~APPLY~~
DOES THIS STILL
APPLY TO
~~TAG #~~ A614

4/1/97 /CJ:
There is apparently a second A614 part (Lot # 8/12/96-4), which will designate as A614A; cannot locate.
This 'normal' A614 is on lot 8/16/96-10; LF37A.

UPDATED WRECKAGE LOG

TAG # ~~6~~ A-614

SOURCE TAG # _____

LOG # LF 37A

HANGER LOCATION _____

DEBRIS FIELD
1/GREEN/(C)
2/YELLOW/(B)
3/RED/(A)
FLOATING
UNKNOWN

AIRCRAFT AREA

(Fuselage)
Wing
Tail Section
Engine
Seat
Cabin Int
Cockpit/Misc.
Other
Unknown

(Systems)
Fuel
Landing Gear
Electric
Hydraulic
APU
Avionics
Instruments
Water/Waste
Fire Protection
ECS/Press/O_2

DESCRIPTION (Actual) (circle one) (ADD) REPLACE

PORTIONS of FS 800 LOWER LOBE FRAME



TWA FLIGHT 800

FBI FILE 265A-NY-259028

DIVE AREA

ZONE #_____ DATE OF RECOVERY 8/12/96

SALVAGE VESSEL USS GRAPPLE (ARS-53) LOT # A614 -A R. OLVER 4/20/97

TRANSPORT BOAT # ACU 2-4 SUPSALV TARGET # (IF AVAILABLE)_____

CUSTODY FOR TRANSPORT TO CALVERTON BY SA PA ROMANS SA DAVID TRAST DATE 8/16/96

RELEASED TO CALVERTON BY SA GUY L MARANGONI DATE 8/16/96

ATTACH COPIES OF THIS TO ANY EVIDENCE GREEN SHEETS PREPARED FOR MATERIALS ENTERED AS BULKY EXHIBITS.

SECT. OF CARGO FRAME -

8/16/96 -10

TP

WRECKAGE LOG SHEET

DATE 8-12-96 TIME 1448

TAG NUMBER A 615

DIVE TARGET NUMBER LCS - 692

WRECKAGE DESCRIPTION Food tray container

LATITUDE 40 - 38. 26.19 N

LONGITUDE 72 - 38 - 49.05 W OF PICK LOCATION



UPDATED WRECKAGE LOG

TAG # A 615

SOURCE TAG # _____

LOG # 8 16 96-10

HANGER LOCATION _____

DEBRIS FIELD
1/GREEN/(C)
~~2/YELLOW/(B)~~
3/RED/(A)
FLOATING
UNKNOWN

AIRCRAFT AREA

Fuselage
Wing
Tail Section
Engine
~~Seat~~
Cabin Int
Cockpit/Misc.
Other

(Systems)
Fuel
Landing Gear
Electric
Hydraulic
APU
Avionics
Instruments
Water/Waste
Fire Protection
ECS/Press/O_2

~~CARGO~~

~~SERVING~~ **ACTUAL DESCRIPTION**

V TRAY CONTAINER Galley Serving Tray Container

TP

WRECKAGE LOG SHEET

DATE 8/12/96 TIME 1535

TAG NUMBER A616

DIVE TARGET NUMBER _____

WRECKAGE DESCRIPTION Structure piece @ 20"

_____

_____

LATITUDE 40 - 38 " 34.4 N

LONGITUDE 72 - 39 16.7 W OF PICK LOCATION



A616

814-78

ROV TARGET RECOVERY / I.D. REPORT FORM

VESSEL NAME: Grapple

DATE: 8-12-96

TIME: 1515

GRP29

REPORT #1.17

TRACKPOINT SENSOR POSITION-- LAT.: 40° 38 35.4N LON.: 72° 39 15.4W

NORTHING: EASTING:

TARGET POSITION-- LAT.: 40 38 34.4N LON.: 72 37 16.7W

NORTHING: EASTING:

RANGE: BEARING:

NAME OF ITEM: channel (18-24" long)

DESCRIPTION: 24" piece of structure

RECOVERY TAG #: [redacted]

A616

70

WRECKAGE LOG SHEET

DATE 8/13/96 TIME 0600

TAG NUMBER A617

DIVE TARGET NUMBER USS GRAPPLE

WRECKAGE DESCRIPTION PAN, BLACK PLASTIC

LATITUDE 40 - 38' 46.39 N

LONGITUDE 72 - 39' 47.31 W OF PICK LOCATION

UPDATED WRECKAGE LOG

TAG # A617

SOURCE TAG # _____

LOG # B1696-10

HANGER LOCATION _____

DEBRIS FIELD
1/GREEN/(C)
2/YELLOW/(B)
3/RED/(A) (circled)
FLOATING
UNKNOWN

AIRCRAFT AREA

	(Systems)
Fuselage	Fuel
Wing	Landing Gear
Tail Section	Electric
Engine	Hydraulic
Seat	APU
Cabin Int (circled)	Avionics
~~Cockpit/Misc.~~	Instruments
Other	Water/Waste
	Fire Protection
	ECS/Press/O_2

ACTUAL DESCRIPTION

BEER SHELF

WRECKAGE LOG SHEET

-4p

DATE 8/14/96 TIME 1930

TAG NUMBER A 618

DIVE TARGET NUMBER USS GRAPPLE

WRECKAGE DESCRIPTION SKIN W/ FRAME

LATITUDE 40 - 38' 47.8" N

LONGITUDE 72 - 39' 08.4" W OF PICK LOCATION

UPDATED WRECKAGE LOG

TAG # A 618

SOURCE TAG #

LOG # 1 W515

HANGER LOCATION 1W MOCKUP

DEBRIS FIELD

PRE-HURRICANE (July 17 - Sept. 4)	POST-HURRICANE (Sept. 5 - Present)
1/GREEN/(C)	1/GREEN/(Z)
2/YELLOW/(B)	2/YELLOW/(Y)
3/RED/(A)	3/RED/(X)
FLOATING	
UNKNOWN	

AIRCRAFT AREA

Fuselage	ECS/Press/O_2
Wing	Fuel
Tail Section	Landing Gear
Engine	Electric
Seat	Hydraulic
Cabin Int	APU
Cockpit/Misc.	Avionics
Other	Instruments
Unknown	Water/Waste
Personal Effects	Fire Protection
Cargo	

DESCRIPTION (Actual) circle one ADD to REPLACE w/

FRONT SPAR - LBL 60 - 95

[redacted]OATED WRECKAGE LOG

MARK IT LIKE THIS

TAG # A-1618

SOURCE TAG #

LOG # CW-L??

HANGER LOCATION CW mock up

DEBRIS FIELD
1/GREEN/(C)
2/YELLOW/(B)
3/RED/(A)
FLOATING
UNKNOWN

AIRCRAFT AREA

	(Systems)
Fuselage	Fuel
~~Wing~~	Landing Gear
Tail Section	Electric
Engine	Hydraulic
Seat	APU
Cabin Int	Avionics
Cockpit/Misc.	Instruments
Other	Water/Waste
Unknown	Fire Protection
	ECS/Press/O_2

DESCRIPTION (Actual) circle one ADD to REPLACE w/

WING FRONT SPAR - CENTER SECTION

[redacted]

UPDATED WRECKAGE LOG

TAG # A618

SOURCE TAG # _____

LOG # _____

HANGER LOCATION J23

DEBRIS FIELD
1/GREEN/(C)
2/YELLOW/(B)
(3/RED/(A))
FLOATING
UNKNOWN

AIRCRAFT AREA

	(Systems)
Fuselage	Fuel
(Wing)	Landing Gear
Tail Section	Electric
Engine	Hydraulic
Seat	APU
Cabin Int	Avionics
Cockpit/Misc.	Instruments
Other	Water/Waste
	Fire Protection
	ECS/Press/O_2

DESCRIPTION (Actual) **(circle one)** **ADD** **(REPLACE)**

LH FRONT SPAR

WRECKAGE LOG SHEET

TP

DATE 8/14/96 TIME 1930

TAG NUMBER A619

DIVE TARGET NUMBER USS GRAPPLE

WRECKAGE DESCRIPTION SIDE & BOTTOM OF DEAL CART

LATITUDE 40- 38'55.0" N

LONGITUDE 72- 39'15.0" W OF PICK LOCATION

[redacted]

UPDATED WRECKAGE LOG

TAG # A 619

SOURCE TAG # _____

LOG # 8-16-96-10

HANGER LOCATION (ABW)

DEBRIS FIELD
1/GREEN/(C)
2/YELLOW/(B)
(3/RED/(A))
FLOATING
UNKNOWN

AIRCRAFT AREA

	(Systems)
Fuselage	Fuel
Wing	Landing Gear
Tail Section	Electric
Engine	Hydraulic
Seat	APU
(Cabin Int)	Avionics
~~Cockpit/Misc.~~	Instruments
Other	Water/Waste
	Fire Protection
	ECS/Press/O_2

ACTUAL DESCRIPTION

SERVING CART BOTTOM (WHEELS ~~WHEELS~~)

WRECKAGE LOG SHEET

DATE 8/14/96 TIME 1930

TAG NUMBER A620

DIVE TARGET NUMBER USS Grapp

WRECKAGE DESCRIPTION Aluminum Tube,

SEAT FRAME

LATITUDE 40 - 38' 50.8" N

LONGITUDE 72 - 39' 06.5" W OF PICK LOCATION

[redacted]

UPDATED WRECKAGE LOG

TAG # A 620

SOURCE TAG # _____

LOG # 816 96-10

HANGER LOCATION _____

DEBRIS FIELD
1/GREEN/(C)
2/~~YELLOW~~/(B)
3/RED/(A)
FLOATING
UNKNOWN

AIRCRAFT AREA

	(Systems)
Fuselage	Fuel
Wing	Landing Gear
Tail Section	Electric
Engine	Hydraulic
~~Seat~~	APU
Cabin Int	Avionics
~~Cockpit/Misc.~~	Instruments
Other	Water/Waste
	Fire Protection
	ECS/Press/O_2

ACTUAL DESCRIPTION

SEAT BAR (PASSENGER)
Aluminum Tube SEAT FRAME

WRECKAGE LOG SHEET

7P

DATE 8/14/96 TIME 1930

TAG NUMBER A621

DIVE TARGET NUMBER USS GRAPPLE

WRECKAGE DESCRIPTION INTERIOR BULKHEAD

LATITUDE 40- 38' 55.3 N

LONGITUDE 72- 39' 156 W OF PICK LOCATION

WRECKAGE LOG SHEET

7P

DATE 8/14/96 TIME 1930

TAG NUMBER A622

DIVE TARGET NUMBER USS GRAPPLE

WRECKAGE DESCRIPTION GALLEY PIECE

LATITUDE 40- 38' 52.3 N

LONGITUDE 72- 39' 08.2 W OF PICK LOCATION

WRECKAGE LOG SHEET

TP

DATE 8/14/96 TIME 2020

TAG NUMBER A624

DIVE TARGET NUMBER USS GRAPPLE

WRECKAGE DESCRIPTION BOTTOM SIDE & DOWN TO GALLEY CART

LATITUDE 40- 38' 53.2" N

LONGITUDE 72- 39' 06.8" W OF PICK LOCATION

WRECKAGE LOG SHEET

TP

DATE 8/14/96 TIME 1930

TAG NUMBER A623

DIVE TARGET NUMBER USS GRAPPLE

WRECKAGE DESCRIPTION GALLEY DEBRIS

LATITUDE 40- 38' 53.0 N

LONGITUDE 72- 39' 07.0 W OF PICK LOCATION

UPDATED WRECKAGE LOG

TAG # A 624

SOURCE TAG #

LOG # 8-16-96-10

HANGER LOCATION CNS1W

DEBRIS FIELD
1/GREEN/(C)
2/YELLOW/(B)
3/RED/(A)
FLOATING
UNKNOWN

AIRCRAFT AREA

	(Systems)
Fuselage	Fuel
Wing	Landing Gear
Tail Section	Electric
Engine	Hydraulic
~~Seat~~	APU
Cabin Int	Avionics
Cockpit/Misc.	Instruments
Other	Water/Waste
	Fire Protection
	ECS/Press/O_2

ACTUAL DESCRIPTION

SERVICE CART BOTTOM & 2 SIDES

WRECKAGE LOG SHEET

-P

DATE 8/14/96 TIME 0352

TAG NUMBER A626

DIVE TARGET NUMBER USS GRAPPLE

WRECKAGE DESCRIPTION ONE SIDE OF GALLEY CART

LATITUDE 40 - 38' 58.9" N

LONGITUDE 72 - 39' 12.0" W OF PICK LOCATION

✓

WRECKAGE LOG SHEET

TP

DATE 8/14/96 TIME 2135

TAG NUMBER A625

DIVE TARGET NUMBER USS GRAPPLE

WRECKAGE DESCRIPTION O_2 CYLINDER

LATITUDE 40 - 38' 50.8" N

LONGITUDE 72 - 39' 04.8" W OF PICK LOCATION

✓

UPDATED WRECKAGE LOG

TAG # A1626

SOURCE TAG # _____

LOG # 8 16 96 - 10

HANGER LOCATION _____

DEBRIS FIELD
1/GREEN/(C)
~~2/YELLOW~~/(B)
3/RED/(A)
~~FLOATING~~
UNKNOWN

AIRCRAFT AREA

Fuselage
Wing
Tail Section
Engine
Seat
Cabin Int
Cockpit/Misc.
Other

(Systems)
Fuel
Landing Gear
Electric
Hydraulic
APU
Avionics
Instruments
Water/Waste
Fire Protection
ECS/Press/O_2

ACTUAL DESCRIPTION

GALLEY CARRIER

WRECKAGE LOG SHEET

DATE 8/15/96 TIME 0958

TAG NUMBER A628

DIVE TARGET NUMBER LCS 69

WRECKAGE DESCRIPTION METAL TUBING

LATITUDE 40 - 38' 43.8" N

LONGITUDE 72 - 39' 03.2" W OF PICK LOCATION

WRECKAGE LOG SHEET

DATE 8/15/96 TIME 0936

TAG NUMBER A627

DIVE TARGET NUMBER LCS 118

WRECKAGE DESCRIPTION REEL

LATITUDE 40 - 38' 43.6" N

LONGITUDE 72 - 39' 16.2" W OF PICK LOCATION

UPDATED WRECKAGE LOG

TAG # A-628

SOURCE TAG # _____

LOG # _____

HANGER LOCATION _____

DEBRIS FIELD
1/GREEN/(C)
2/YELLOW/(B)
3/RED/(A)
FLOATING
UNKNOWN

AIRCRAFT AREA

Fuselage
Wing
Tail Section
Engine
Seat
Cabin Int
Cockpit/Misc.
Other
Unknown

(Systems)
Fuel
Landing Gear
Electric
Hydraulic
APU
Avionics
Instruments
Water/Waste
Fire Protection
ECS/Press/O_2

DESCRIPTION (Actual) circle one ADD to REPLACE w/

TRIM AIR DUCT

9-25-96

UPDATED WRECKAGE LOG

TAG # _____

SOURCE TAG # _____

LOG # _____

HANGER LOCATION _____

DEBRIS FIELD
1/GREEN/(C)
2/YELLOW/(B)
3/RED/(A)
FLOATING
UNKNOWN

AIRCRAFT AREA

Fuselage
Wing
Tail Section
Engine
Seat
Cabin Int
Cockpit/Misc.
Other
Unknown

(Systems)
Fuel
Landing Gear
Electric
Hydraulic
APU
Avionics
Instruments
Water/Waste
Fire Protection
ECS/Press/O_2

DESCRIPTION (Actual) circle one ADD to REPLACE w/

WRECKAGE LOG SHEET

DATE 8/15/96 TIME 1122

TAG NUMBER A629

DIVE TARGET NUMBER DIG 19

WRECKAGE DESCRIPTION HAMMER

LATITUDE 40 - 38' 46.7" N

LONGITUDE 72 - 39' 11.8" W OF PICK LOCATION

✓



UPDATED WRECKAGE LOG

TAG # A 629

SOURCE TAG # _____

LOG # 9 16 96 -10

HANGER LOCATION _____

DEBRIS FIELD
1/GREEN/(C)
2/YELLOW/(B)
3/RED/(A)
~~FLOATING~~
UNKNOWN

AIRCRAFT AREA

	(Systems)
Fuselage	Fuel
Wing	Landing Gear
Tail Section	Electric
Engine	Hydraulic
~~Seat~~	APU
Cabin Int	Avionics
Cockpit/Misc.	Instruments
Other	Water/Waste
	Fire Protection
	ECS/Press/O_2

ACTUAL DESCRIPTION

ICE HAMMER

WRECKAGE LOG SHEET

DATE 8/15/96 TIME 1312

GRP48

TAG NUMBER A631

DIVE TARGET NUMBER USS GRAPPLE

WRECKAGE DESCRIPTION AIR INTAKE ?

LATITUDE 40- 38' 49.5" N

LONGITUDE 72- 39' 19.5" W OF PICK LOCATION

WRECKAGE LOG SHEET

DATE 8/15/96 TIME 1258

TAG NUMBER A630

DIVE TARGET NUMBER DIC 83 OR 73

WRECKAGE DESCRIPTION SEAT TRACK

LATITUDE 40- 38' 48.8" N

LONGITUDE 72- 39' 17.8" W OF PICK LOCATION

UPDATED WRECKAGE LOG

TAG # A631

SOURCE TAG # _____

LOG # 8 16 96 - 10

HANGER LOCATION _____

DEBRIS FIELD
1/GREEN/(C)
2/YELLOW/(B)
(3/RED/(A))
FLOATING
UNKNOWN

AIRCRAFT AREA

	(Systems)
Fuselage	Fuel
Wing	Landing Gear
Tail Section	Electric
Engine	Hydraulic
Seat	APU
(Cabin Int)	Avionics
Cockpit/Misc.	Instruments
Other	Water/Waste
	Fire Protection
	ECS/Press/O_2

ACTUAL DESCRIPTION

INLET VALVE

WRECKAGE LOG SHEET

GRP 49

DATE 8/15/96 TIME 1312

TAG NUMBER A632

DIVE TARGET NUMBER USS GRAPPLE

WRECKAGE DESCRIPTION DUCT WORK; 6½"

LATITUDE 40 - 38' 49.5" N

LONGITUDE 72 - 39' 19.5" W OF PICK LOCATION

✓

[redacted]

UPDATED WRECKAGE LOG

TAG # A632

SOURCE TAG # _____

LOG # 8 16 96-10

HANGER LOCATION _____

DEBRIS FIELD
1/GREEN/(C)
2/YELLOW/(B)
3/RED/(A)
FLOATING
UNKNOWN

AIRCRAFT AREA

(Fuselage)	(Systems)
Wing	Fuel
Tail Section	Landing Gear
Engine	Electric
Seat	Hydraulics
Cabin Int	APU
Cockpit/Misc.	Avionics
Other	Instruments
	Water/Waste
	Fire Protection
	ECS/Press/O_2

ACTUAL DESCRIPTION

AC AIR COND. HEAT EXCHANGER TUBE

WRECKAGE LOG SHEET

GRP 33

DATE 8/14/96 TIME _____

TAG NUMBER A634

DIVE TARGET NUMBER USS GRAPPLE

WRECKAGE DESCRIPTION SEE A623

GALLEY DEBRIS

LATITUDE 40 - _____ N

LONGITUDE 72 - _____ W OF PICK LOCATION

W1 J

WRECKAGE LOG SHEET

GRP50

DATE 8/15/96 TIME 1425

TAG NUMBER A633

DIVE TARGET NUMBER USS GRAPPLE

WRECKAGE DESCRIPTION DUCT WORK

LATITUDE 40 - 38' 47.2" N

LONGITUDE 72 - 39' 19.5" W OF PICK LOCATION

W1 ✓

UPDATED WRECKAGE LOG

TAG # A 637

SOURCE TAG # _____

LOG # SB1696-10

HANGER LOCATION _____

DEBRIS FIELD
1/GREEN/(C)
2/YELLOW/(B)
3/RED/(A)
~~FLOATING~~
UNKNOWN

AIRCRAFT AREA

	(Systems)
Fuselage	Fuel
Wing	Landing Gear
Tail Section	Electric
Engine	Hydraulic
~~Seat~~	APU
Cabin Int	Avionics
Cockpit/Misc.	Instruments
Other	Water/Waste
	Fire Protection
	ECS/Press/O_2

ACTUAL DESCRIPTION

~~GALLEY Door For Shelf~~
Galley Compartment Door

WRECKAGE LOG SHEET

DJ6105 09
PTR 119

GRP51

DATE 8/16/96 TIME 0800

TAG NUMBER A636

DIVE TARGET NUMBER NONE

WRECKAGE DESCRIPTION TELEPHONE

LATITUDE 40 - 38 46.0 N

LONGITUDE 72 - 38 57.0 W OF PICK LOCATION

M ✓

WRECKAGE LOG SHEET

GRP33

DATE 8/14/96 TIME

TAG NUMBER A635

DIVE TARGET NUMBER USS GRAPPLE

WRECKAGE DESCRIPTION SEE A623, GALLEY DEBRIS

LATITUDE 40 - N

LONGITUDE 72 - W OF PICK LOCATION

M)

UPDATED WRECKAGE LOG

TAG # A-637

SOURCE TAG # _____

LOG # _____

HANGER LOCATION CBN HGR

DEBRIS FIELD 1/GREEN/(C)
2/YELLOW/(B)
(3/RED/(A))
FLOATING
UNKNOWN

AIRCRAFT AREA

	(Systems)
Fuselage	Fuel
Wing	Landing Gear
Tail Section	Electric
Engine	Hydraulic
(Seat)	APU
Cabin Int	Avionics
Cockpit/Misc.	Instruments
Other	Water/Waste
UNKNOWN	Fire Protection
	ECS/Press/O_2

DESCRIPTION (Actual) (circle one) ADD (REPLACE)

ROW 12 SEAT D

VK 8/23/96

WRECKAGE LOG SHEET

DATE 8/16/96 TIME 0800

TAG NUMBER A637

DIVE TARGET NUMBER DIG 307

WRECKAGE DESCRIPTION SEAT ROW 12 SEAT D

LATITUDE 40 - 38 48.0 N

LONGITUDE 72 - 38 55.5 W OF PICK LOCATION

V

WRECKAGE LOG SHEET

DATE 8/16/96 TIME 0800

TAG NUMBER A638

DIVE TARGET NUMBER DIG 23

WRECKAGE DESCRIPTION OVERHEAD LIGHT

LATITUDE 40 - 38 46.7 N

LONGITUDE 72 - 38 54.9 W OF PICK LOCATION

✓

[redacted]

UPDATED WRECKAGE LOG

TAG # A 638

SOURCE TAG # _____

LOG # 8 16 96-10

HANGER LOCATION _____

DEBRIS FIELD
1/GREEN/(C)
2/YELLOW/(B)
3/RED/(A) (circled)
FLOATING
UNKNOWN

AIRCRAFT AREA

	(Systems)
Fuselage	Fuel
Wing	Landing Gear
Tail Section	Electric
Engine	Hydraulic
Seat	APU
Cabin Int. (circled)	Avionics
Cockpit/Misc.	Instruments
Other	Water/Waste
	Fire Protection
	ECS/Press/O_2

ACTUAL DESCRIPTION

OVERHEAD READING LIGHT.

UPDATED WRECKAGE LOG

DATE: 10/20
NAME: SMITH

TAG # A 639

SOURCE TAG #

LOG # FBM20D (DOG)

HANGER LOCATION FLOOR MOCKUP

DEBRIS FIELD

PRE-HURRICANE (July 17 - Sept. 4)	POST-HURRICANE (Sept. 5 - Present)
1/GREEN/(C)	1/GREEN/(Z)
2/YELLOW/(B)	2/YELLOW/(Y)
(3/RED/(A))	3/RED/(X)
FLOATING	
UNKNOWN	

AIRCRAFT AREA

Fuselage	ECS/Press/O_2
Wing	Fuel
Tail Section	Landing Gear
Engine	Electric
Seat	Hydraulic
Cabin Int	APU
Cockpit/Misc.	Avionics
Other FLOOR	Instruments
Unknown	Water/Waste
Personal Effects	Fire Protection
Cargo	

DESCRIPTION (Actual) circle one ADD to REPLACE w/

FLOOR BEAM UPPER CHORD STA 800, RBL 55 TO RBL 70

WRECKAGE LOG SHEET

DATE 8/16/96 TIME 0800

TAG NUMBER A 639

DIVE TARGET NUMBER DIG 23 (poss.)

WRECKAGE DESCRIPTION 12" piece of int. frame

LATITUDE 40 - 38 42.7 N

LONGITUDE 72 - 38 53.2 W OF PICK LOCATION

WRECKAGE LOG SHEET

DIG 194

DATE 8/16/76 TIME 0800

TAG NUMBER A640

DIVE TARGET NUMBER NONE

WRECKAGE DESCRIPTION SEAT TRACK

LATITUDE 40 - 38 42.3 N

LONGITUDE 72 - 38 53.7 W OF PICK LOCATION

WRECKAGE LOG SHEET

DATE 8/16/96 TIME 0800

TAG NUMBER A641

DIVE TARGET NUMBER DIG23

WRECKAGE DESCRIPTION PART OF OVERHEAD LIGHT ASSEMBLY (SEE A638)

LATITUDE 40 - 38 40.7 N

LONGITUDE 72 - 38 54.9 W OF PICK LOCATION

WRECKAGE LOG SHEET

DATE 8/16/96 TIME 0955

TAG NUMBER A 642

DIVE TARGET NUMBER ~~LL 530 (Poss)~~ NO W (GRP 59)

WRECKAGE DESCRIPTION SEAT ARM

LATITUDE 40 - 38' 49.2" N

LONGITUDE 72 - 38' 56.5" W OF PICK LOCATION

M

WRECKAGE LOG SHEET

DATE 8/16/96 TIME 1121

TAG NUMBER A643

DIVE TARGET NUMBER LLS20, (GRP 61)

WRECKAGE DESCRIPTION Nylon BAG

LATITUDE 40- 38' 52.0" N

LONGITUDE 72- 38' 56.0" W OF PICK LOCATION

4 ✓

VICTIM

WRECKAGE LOG SHEET

DATE 8/16/96 TIME 1620

TAG NUMBER A644

DIVE TARGET NUMBER USS GRAPPLE (GRP 62)

WRECKAGE DESCRIPTION VICTIM

LATITUDE 40 - 38' 54.8" N

LONGITUDE 72 - 38' 54.6" W OF PICK LOCATION

H

VICTIM ✓

WRE[redacted]

DATE 8-17-90 TIME 10:05

TAG NUMBER A 645

DIVE TARGET NUMBER USS GRAPPLE

WRECKAGE DESCRIPTION VICTIM

LATITUDE 40-39 00.8 N

LONGITUDE 72-38 52.2 W OF PICK LOCATION

W

WRECKAGE LOG SHEET

DATE 8-17-96 TIME 11:34 AM

TAG NUMBER A646

DIVE TARGET NUMBER USS GRapple

WRECKAGE DESCRIPTION BLACK Hand CART

Luggage (JAGUAR)

LATITUDE 40-38-54.8 N

LONGITUDE 72-38-47.9 W OF PICK LOCATION

W4

WRECKAGE LOG SHEET

DATE 8-17-96 TIME 11:34 AM

TAG NUMBER A-647

DIVE TARGET NUMBER USS GRAPPLE

WRECKAGE DESCRIPTION SEAT RECOVERED

W/ VICTIM (A645) (NUMBERS ON CHAIR

ARE 89490-1 & 89493-2

LATITUDE 40-39 00.8 N

LONGITUDE 72-38 52.2 W OF PICK LOCATION

49

DATE: 11/24/96
NAME: D. Bruce

UPDATED WRECKAGE LOG

TAG # A648

SOURCE TAG # _____

LOG # _____

HANGER LOCATION _____

DEBRIS FIELD

PRE-HURRICANE (July 17 - Sept. 4)	POST-HURRICANE (Sept. 5 - Present)
1/GREEN/(C)	1/GREEN/(Z)
2/YELLOW/(B)	2/YELLOW/(Y)
3/RED/(A)	3/RED/(X)
FLOATING	
UNKNOWN	

AIRCRAFT AREA

Fuselage	ECS/Press/O_2
Wing	Fuel
Tail Section	Landing Gear
Engine	Electric
Seat	Hydraulic
Cabin Int	APU
Cockpit/Misc.	Avionics
Other	Instruments
Unknown	Water/Waste
Personal Effects	Fire Protection
Cargo	

DESCRIPTION (Actual) circle one ADD to REPLACE w/

Row 15 Seats 1, 2

UPDATED WRECKAGE LOG

TAG # A 648

SOURCE TAG # _____

LOG # _____

HANGER LOCATION C.G.I. Hgr.

DEBRIS FIELD 1/GREEN/(C)
2/YELLOW/(B)
(3/RED/(A))
FLOATING
UNKNOWN

AIRCRAFT AREA

	(Systems)
Fuselage	Fuel
Wing	Landing Gear
Tail Section	Electric
Engine	Hydraulic
(Seat)	APU
Cabin Int	Avionics
Cockpit/Misc.	Instruments
Other	Water/Waste
UNKNOWN	Fire Protection
	ECS/Press/O_2

DESCRIPTION (Actual) (circle one) (ADD) REPLACE

Row 5 SEAT 1-2-3

WRECKAGE LOG SHEET

DATE 8-17-96 TIME 11:34 AM

TAG NUMBER A-648 & A649

DIVE TARGET NUMBER USS Grapple (A648) (A649)

WRECKAGE DESCRIPTION Row 15 Seat 1 & 2

LATITUDE 40-38-54.8 N

LONGITUDE 72-38-53.3 W OF PICK LOCATION

WH

DATE: 11/24/96
NAME: D Bruce

UPDATED WRECKAGE LOG

TAG # A649

SOURCE TAG # _____

LOG # _____

HANGER LOCATION _____

DEBRIS FIELD

PRE-HURRICANE (July 17 - Sept. 4)	POST-HURRICANE (Sept. 5 - Present)
1/GREEN/(C)	1/GREEN/(Z)
2/YELLOW/(B)	2/YELLOW/(Y)
(3/RED/(A))	3/RED/(X)
FLOATING	
UNKNOWN	

AIRCRAFT AREA

Fuselage	ECS/Press/O_2
Wing	Fuel
Tail Section	Landing Gear
Engine	Electric
(Seat)	Hydraulic
Cabin Int	APU
Cockpit/Misc.	Avionics
Other	Instruments
Unknown	Water/Waste
Personal Effects	Fire Protection
Cargo	

DESCRIPTION (Actual) circle one **ADD to** **(REPLACE w/)**

Row 15 Seat 3

WRECKAGE LOG SHEET

DATE 8-17-96 TIME 11:34 AM

TAG NUMBER A65D

DIVE TARGET NUMBER USS Grapple

WRECKAGE DESCRIPTION Green Fabric Luggage (Olympia)

LATITUDE 40-38-55.0 N

LONGITUDE 72-38-52.3 W OF PICK LOCATION

W

WRECKAGE LOG SHEET

DATE 8-17-96 TIME 11:34 AM

TAG NUMBER A 651

DIVE TARGET NUMBER USS Grapple

WRECKAGE DESCRIPTION Empty Hard side suitcase, grey (Samsonite).

LATITUDE 40-38-55.0 N

LONGITUDE 72-38-52.8 W OF PICK LOCATION

WRECKAGE LOG SHEET

DATE 8-17-96 TIME 11:34 AM

TAG NUMBER A 652

DIVE TARGET NUMBER USS Grapple

WRECKAGE DESCRIPTION Brown Luggage

with clothes

LATITUDE 40-38-54.8 N

LONGITUDE 72-38-53.2 W OF PICK LOCATION

'L 522
'LS 141

WRECKAGE LOG SHEET

DATE 8-17-96 TIME 11:34 AM

TAG NUMBER A 653

DIVE TARGET NUMBER USS Grapple

WRECKAGE DESCRIPTION Suitcase Blue w/clothes (Samsonite)

LATITUDE 40-38-53.5 N

LONGITUDE 72-38-49.4 W OF PICK LOCATION

W7

WRECKAGE LOG SHEET

DATE 8-17-96 TIME 11:34 AM

TAG NUMBER A-654

DIVE TARGET NUMBER USS Grapple

WRECKAGE DESCRIPTION Black w/ green insert and gold lettered monogram (American Tourister)

LATITUDE 40-38-51.4 N

LONGITUDE 72-38-53.2 W OF PICK LOCATION

WRECKAGE LOG SHEET

DATE 8-17-96 TIME 11:34 AM

TAG NUMBER A-655

DIVE TARGET NUMBER USS Grapple

WRECKAGE DESCRIPTION Coffee pot / Silver

LATITUDE 40-38-51.8 N

LONGITUDE 72-38-53.8 W OF PICK LOCATION

1.M

WRECKAGE LOG SHEET

DATE 8-17-96 TIME 11:34 AM

TAG NUMBER A-656

DIVE TARGET NUMBER U.S.S. Grapple

WRECKAGE DESCRIPTION 12"X 12" Black plastic grating

LATITUDE 40-38-50.8 N

LONGITUDE 72-38-46.1 W OF PICK LOCATION

0 ✓

WRECKAGE LOG SHEET

DATE 8-17-96 TIME 11:34 AM

TAG NUMBER A-657

DIVE TARGET NUMBER U.S.S. GRAPPLE

WRECKAGE DESCRIPTION Electronic PART

(personnel)

LATITUDE 40-38-59.5 N

LONGITUDE 72-38-56.9 W OF PICK LOCATION

W

TWA FLIGHT 800

FBI FILE 265A-NY-259028

DIVE AREA

ZONE #_____

DATE OF RECOVERY 8-17-96

SALVAGE VESSEL USS GRAPPLE (ARS-53)

LOT # A-658

TRANSPORT BOAT #_____

SUPSALV TARGET # (IF AVAILABLE)_____

CUSTODY FOR TRANSPORT TO CALVERTON BY SA Brawley / Swanson

DATE 8/17/96

RELEASED TO CALVERTON BY SA Coble

DATE 8/17/96

ATTACH COPIES OF THIS TO ANY EVIDENCE GREEN SHEETS PREPARED FOR MATERIALS ENTERED AS BULKY EXHIBITS.

Miscellaneous Jewelry in various cloth cases

Found near Luggage Lot #'s A-646 — A657

8-17-96-2

PDATED WRECKAGE LOG

DATE: 11/2

NAME: Phil

TAG # A658

SOURCE TAG # A646

LOG #

HANGER LOCATION

DEBRIS FIELD

PRE-HURRICANE (July 17 - Sept. 4)	POST-HURRICANE (Sept. 5 - Present)
1/GREEN/(C)	1/GREEN/(Z)
2/YELLOW/(B)	2/YELLOW/(Y)
3/RED/(A)	3/RED/(X)
FLOATING	
UNKNOWN	

AIRCRAFT AREA

Fuselage	ECS/Press/O_2
Wing	Fuel
Tail Section	Landing Gear
Engine	Electric
Seat	Hydraulic
Cabin Int	APU
Cockpit/Misc.	Avionics
Other	Instruments
Unknown	Water/Waste
Personal Effects	Fire Protection
Cargo	

DESCRIPTION (Actual) circle one ADD to REPLACE w/

[redacted]

TWA FLIGHT 800

FBI FILE 265A-NY-259028

DIVE AREA

ZONE #_____

DATE OF RECOVERY 8-17-96

SALVAGE VESSEL USS GRAPPLE (ARS-53)

LOT # A-659

TRANSPORT BOAT #_____

SUPSALV TARGET #
(IF AVAILABLE)_____

CUSTODY FOR TRANSPORT
TO CALVERTON BY SA Brunner Swanson

DATE 8/17/96

RELEASED TO CALVERTON
BY SA Cable

DATE 8/17/96

ATTACH COPIES OF THIS TO ANY EVIDENCE GREEN SHEETS PREPARED FOR MATERIALS ENTERED AS BULKY EXHIBITS.

Miscellaneous clothing found in [redacted] and around Luggage Lot #'s 646—657

8-17-96-2

UPDATED WRECKAGE LOG

DATE: _____

NAME: _____

TAG # A 659

SOURCE TAG # A646

LOG # _____

HANGER LOCATION _____

DEBRIS FIELD

PRE-HURRICANE (July 17 - Sept. 4)	POST-HURRICANE (Sept. 5 - Present)
1/GREEN/(C)	1/GREEN/(Z)
2/YELLOW/(B)	2/YELLOW/(Y)
3/RED/(A)	3/RED/(X)
FLOATING	
UNKNOWN	

AIRCRAFT AREA

Fuselage	ECS/Press/O_2
Wing	Fuel
Tail Section	Landing Gear
Engine	Electric
Seat	Hydraulic
Cabin Int	APU
Cockpit/Misc.	Avionics
Other	Instruments
Unknown	Water/Waste
Personal Effects	Fire Protection
Cargo	

DESCRIPTION (Actual) circle one **ADD to** **REPLACE w/**

_____

_____

_____

WRECKAGE LOG SHEET

DATE 8/18/96 TIME 9:20 AM

TAG NUMBER A-660

DIVE TARGET NUMBER N/A

WRECKAGE DESCRIPTION Long Piece of Framing

LATITUDE 40-38-32.5 N

LONGITUDE 72-38-53.4 W OF PICK LOCATION

WH

WRECKAGE LOG SHEET

DATE 8/18/96 TIME 9:00 am

TAG NUMBER A. 661

DIVE TARGET NUMBER # 2616 - 2P

WRECKAGE DESCRIPTION BACKPACK

LATITUDE 40 - 38 - 33.8 N

LONGITUDE 72 - 38 - 46.0 W OF PICK LOCATION

CM

WRECKAGE LOG SHEET

DATE 8/18/96 TIME 9:00 am

TAG NUMBER A-662

DIVE TARGET NUMBER N/A

WRECKAGE DESCRIPTION CIRCULAR ITEM 12" TO 18"

DIA. honey combed

LATITUDE 40-38-40.2 N

LONGITUDE 72-38-42.3 W OF PICK LOCATION

CM

WRECKAGE LOG

DATE 8/18/96 TIME 9:30 AM

TAG NUMBER A-663

DIVE TARGET NUMBER Poss. LLS-111

WRECKAGE DESCRIPTION plastic bucket & light

LATITUDE 40-38-36.4 N

LONGITUDE 72-38-48.2 W OF PICK LOCATION

WJ

WRECKAGE LOG SHEET

DATE 8/18/96 TIME 9:20 am

TAG NUMBER A-1664

DIVE TARGET NUMBER LLS125

WRECKAGE DESCRIPTION CAMERA TRIPOD

LATITUDE 40-38-39.5 N

LONGITUDE 72-38-49.5 W OF PICK LOCATION

W7

WRECKAGE LOG SHEET

DATE 8-18-96 TIME 9:00 AM

TAG NUMBER A-665

DIVE TARGET NUMBER LLS - 698

WRECKAGE DESCRIPTION STAINless band w/ green Rod

LATITUDE 40-38-29.5 N

LONGITUDE 72-38-46.8 W OF PICK LOCATION WY

WRECKAGE LOG SHEET

DATE 8-18-96 TIME 9:00 AM

TAG NUMBER A- 6666

DIVE TARGET NUMBER N/A

WRECKAGE DESCRIPTION Metal section

marked FKD unit NO. 284

LATITUDE 40-38-30.8 N

LONGITUDE 72-38-43.5 W OF PICK LOCATION

57

WRECKAGE LOG SHEET

DATE 8-18-96 TIME 9:00 AM

TAG NUMBER A-1667

DIVE TARGET NUMBER N/A

WRECKAGE DESCRIPTION STAinLess STeel BAnd

LATITUDE 40-38-38.9 N

LONGITUDE 72-38-45.3 W OF PICK LOCATION

57

WRECKAGE LOG SHEET

DATE 8-18-96 TIME 9:00 Am

TAG NUMBER A-668

DIVE TARGET NUMBER LLS-92 DIG-140

WRECKAGE DESCRIPTION Four foot piece of ducking

LATITUDE 40-38-31.8 N

LONGITUDE 72-38-48.0 W OF PICK LOCATION

LW

WRECKAGE LOG SHEET

DATE 8-18-96 TIME 9:00 AM

TAG NUMBER A-669

DIVE TARGET NUMBER LLS-62

WRECKAGE DESCRIPTION SMALL FRAME SECTION WITH GREEN ROD

LATITUDE 40-38-32.5 N

LONGITUDE 72-38-53.4 W OF PICK LOCATION

W7

WRECKAGE LOG SHEET

DATE 8/18/96 TIME 9:00 am

TAG NUMBER A-670

DIVE TARGET NUMBER N/A

WRECKAGE DESCRIPTION Food Galley Trey

LATITUDE 40-38-34.8 N

LONGITUDE 72-38-46.0 W OF PICK LOCATION

W7

WRECKAGE LOG SHEET

DATE 8/8/96 TIME 9:50 AM

TAG NUMBER A-671

DIVE TARGET NUMBER N/A

WRECKAGE DESCRIPTION White metal strip with rivets

LATITUDE 40-38-35.0 N

LONGITUDE 72-38-42.9 W OF PICK LOCATION

WRECKAGE LOG SHEET

DATE 8-18-96 TIME 9:00 AM

TAG NUMBER A-672

DIVE TARGET NUMBER DIG-39 OR DIG 237

WRECKAGE DESCRIPTION Small piece of channel (green)

LATITUDE 40-38-31.3 N

LONGITUDE 72-38-39.1 W OF PICK LOCATION

WRECKAGE LOG SHEET

DATE 8-18-96 TIME 9:00 Am

TAG NUMBER A-673

DIVE TARGET NUMBER DIG-292, LLS 174, LLS 157

WRECKAGE DESCRIPTION Four Foot piece of metal channel

LATITUDE 40-38-36.6 N

LONGITUDE 72-38-38.6 W OF PICK LOCATION (W)

DATE: 10/17

NAME: SM 1711

UPDATED WRECKAGE LOG

TAG # A 673

SOURCE TAG #

LOG # FBM-10C

HANGER LOCATION FLOOR MOCKUP

DEBRIS FIELD

PRE-HURRICANE (July 17 - Sept. 4)	POST-HURRICANE (Sept. 5 - Present)
1/GREEN/(C)	1/GREEN/(Z)
2/YELLOW/(B)	2/YELLOW/(Y)
3/RED/(A)	3/RED/(X)
FLOATING	
UNKNOWN	

AIRCRAFT AREA

Fuselage	ECS/Press/O_2
Wing	Fuel
Tail Section	Landing Gear
Engine	Electric
Seat	Hydraulic
Cabin Int	APU
Cockpit/Misc.	Avionics
~~Other~~ FLOOR	Instruments
Unknown	Water/Waste
Personal Effects	Fire Protection
Cargo	

DESCRIPTION (Actual) circle one ADD to REPLACE w/

FLOOR BEAM LOWER CHORD STA 880
LBL 70 TO LBL 121 (S.O.B.)

WRECKAGE LOG SHEET

DATE 8-18-96 TIME 9:00 AM

TAG NUMBER A-674

DIVE TARGET NUMBER N/A

WRECKAGE DESCRIPTION Long structure

piece w/ crack on one end

LATITUDE 40-38-39.8 N

LONGITUDE 72-38-37.5 W OF PICK LOCATION WP

WRECKAGE LOG SHEET

DATE 8/15/96 TIME 9:50 am

TAG NUMBER A-675

DIVE TARGET NUMBER DIG-150

WRECKAGE DESCRIPTION SEAT RAIL

LATITUDE 40-38-35.5 N

LONGITUDE 72-38-51.5 W OF PICK LOCATION

67

WRECKAGE LOG SHEET

DATE 8/18/96 TIME 9:50 AM

TAG NUMBER A-676

DIVE TARGET NUMBER N/A

WRECKAGE DESCRIPTION 1' Framing Section

LATITUDE 40-38-31.6 N

LONGITUDE 72-38-47.5 W OF PICK LOCATION

UPDATED WRECKAGE LOG

DATE: 10/15
NAME: SMITH

TAG # A 676

SOURCE TAG #

LOG # FBM - 3E

HANGER LOCATION FLOOR MOCKUP

DEBRIS FIELD

PRE-HURRICANE (July 17 - Sept. 4)	POST-HURRICANE (Sept. 5 - Present)
1/GREEN/(C)	1/GREEN/(Z)
2/YELLOW/(B)	2/YELLOW/(Y)
(3/RED/(A))	3/RED/(X)
FLOATING	
UNKNOWN	

AIRCRAFT AREA

Fuselage	ECS/Press/O_2
Wing	Fuel
Tail Section	Landing Gear
Engine	Electric
Seat	Hydraulic
Cabin Int	APU
Cockpit/Misc.	Avionics
(Other FLOOR)	Instruments
Unknown	Water/Waste
Personal Effects	Fire Protection
Cargo	

DESCRIPTION (Actual) circle one ADD to (REPLACE w/)

FLOOR BEAM UPPER CHORD
STA 940, RBL 12 - RBL 33

WRECKAGE LOG SHEET

DATE 8/18/96 TIME 9:50 Am

TAG NUMBER A-677

DIVE TARGET NUMBER N/A

WRECKAGE DESCRIPTION Frame piece

LATITUDE 40-38-37.2 N

LONGITUDE 72-38-43.3 W OF PICK LOCATION W

WRECKAGE LOG SHEET

DATE 8-18-96 TIME 6:48 Pm

TAG NUMBER A-678

DIVE TARGET NUMBER N/A

WRECKAGE DESCRIPTION Section of Bulk Head

LATITUDE 40-38-43.2 N

LONGITUDE 72-38-36.0 W OF PICK LOCATION

UPDATED WRECKAGE LOG

TAG # A678

SOURCE TAG # ~~A678~~

LOG # 8-9-96/12

HANGER LOCATION _____

DEBRIS FIELD
1/GREEN/(C)
2/YELLOW/(B)
(3/RED/(A)) ~~FLOATING~~
UNKNOWN

AIRCRAFT AREA

Fuselage
Wing
Tail Section
Engine
Seat
(Cabin Int)
Cockpit/Misc.
Other
Unknown

(Systems)
Fuel
Landing Gear
Electric
Hydraulic
APU
Avionics
Instruments
Water/Waste
Fire Protection
ECS/Press/O_2

DESCRIPTION (Actual) circle one **ADD to** **REPLACE w/**

LIFE RAFT SUPPORT BEAM (Fragment 40" length);
FS 800-860, LHS

WRECKAGE LOG SHEET

DATE 8-18-96 TIME 6:48 Pm

TAG NUMBER A-679

DIVE TARGET NUMBER DIG 272

WRECKAGE DESCRIPTION First class seat

Row 14/H Arm Rest 14/4

LATITUDE 40-38-42.0 N

LONGITUDE 72-38-45.8 W OF PICK LOCATION

UPDATED WRECKAGE LOG

TAG # A-679

SOURCE TAG # _____

LOG # _____

HANGER LOCATION CSAD HGR-

DEBRIS FIELD
1/GREEN/(C)
2/YELLOW/(B)
(3/RED/(A))
FLOATING
UNKNOWN

AIRCRAFT AREA

	(Systems)
Fuselage	Fuel
Wing	Landing Gear
Tail Section	Electric
Engine	Hydraulic
(Seat)	APU
Cabin Int	Avionics
Cockpit/Misc.	Instruments
Other	Water/Waste
UNKNOWN	Fire Protection
	ECS/Press/O_2

DESCRIPTION (Actual) (circle one) ADD (REPLACE)

Row 14 SEAT 4-5-7

WRECKAGE LOG SHEET

DATE 8-18-96 TIME 6:48 PM

TAG NUMBER A-680

DIVE TARGET NUMBER N/A

WRECKAGE DESCRIPTION Black Carry on

w/ handle on Top

LATITUDE 40-38-47.8 N

LONGITUDE 72-38-49.2 W OF PICK LOCATION

WT

WRECKAGE LOG SHEET

DATE 8-18-96 TIME 6:48 PM

TAG NUMBER A-681

DIVE TARGET NUMBER DIG 17

WRECKAGE DESCRIPTION BLACK SUITCASE

W/ ~~YELLOW~~ STRIP (AMERICAN TOURISTER)

LATITUDE 40-38-46.2 N

LONGITUDE 72-38-37.0 W OF PICK LOCATION

47

WRECKAGE LOG SHEET

DATE 8-18-96 TIME 6:48 PM

TAG NUMBER A-682

DIVE TARGET NUMBER LLS-257

WRECKAGE DESCRIPTION FRAME in shape

OF CROSS W/ RIVETS

LATITUDE 40-38-46.8 N

LONGITUDE 72-38-42.6 W OF PICK LOCATION

57

WRECKAGE LOG SHEET

DATE 8-18-96 TIME 6:48 PM

TAG NUMBER A-683

DIVE TARGET NUMBER N/A

WRECKAGE DESCRIPTION JVC Power Supply

LATITUDE 40-38-46.8 N

LONGITUDE 72-38-42.6 W OF PICK LOCATION

W

WRECKAGE LOG SHEET

DATE 8-18-86 TIME 6:48 Pm

TAG NUMBER A-684

DIVE TARGET NUMBER N/A

WRECKAGE DESCRIPTION small piece of metal w/ light flexible material

LATITUDE 40-38-47.4 N

LONGITUDE 72-38-41.5 W OF PICK LOCATION

WRECKAGE LOG SHEET

DATE 8-19-96 TIME 11:02 AM

TAG NUMBER A-685

DIVE TARGET NUMBER N/A

WRECKAGE DESCRIPTION Lightweight material 4' long with motor on side

LATITUDE 40-38' 49.8 N

LONGITUDE 72-39' 27.5 W OF PICK LOCATION

WRECKAGE LOG SHEET

DATE 8-19-96 TIME 5:45 PM

TAG NUMBER A-1686

DIVE TARGET NUMBER N/A

WRECKAGE DESCRIPTION small clear bottle

LATITUDE 40-38-48.5 N

LONGITUDE 72-39-24.0 W OF PICK LOCATION

WRECKAGE LOG SHEET

AUG 26 1996

DATE 8-20-96 TIME 9:00 AM

TAG NUMBER A-687

DIVE TARGET NUMBER N/A

GRP88.

WRECKAGE DESCRIPTION PLASTIC GRATE

LATITUDE 40-39-02.1 N

LONGITUDE 72-39-03.2 W OF PICK LOCATION

WRECKAGE LOG SHEET

DATE 8-20-96 TIME 9:00 AM

TAG NUMBER A-687

DIVE TARGET NUMBER N/A

WRECKAGE DESCRIPTION PLASTIC GRATE

LATITUDE 40-39-02.1 N

LONGITUDE 72-39-03.2 W OF PICK LOCATION

WRECKAGE LOG SHEET

DATE 8-20-96 TIME 9:00 AM

GRP 90

AUG 26 1996

TAG NUMBER A-688

DIVE TARGET NUMBER N/A

WRECKAGE DESCRIPTION SEAT FRAME

Round Tube w/ Feet Rest

LATITUDE 40-39-01.9 N

LONGITUDE 72-38-58.0 W OF PICK LOCATION

WRECKAGE LOG SHEET

DATE 8-20-96 TIME 9:00 AM

TAG NUMBER A-688

DIVE TARGET NUMBER N/A

WRECKAGE DESCRIPTION SEAT FRAME

Round Tube w/ Feet Rest

LATITUDE 40-39-01.9 N

LONGITUDE 72-38-58.0 W OF PICK LOCATION

WRECKAGE LOG SHEET

DATE 8-20-96 TIME 9:00 Am

GRP 91

TAG NUMBER A-689

DIVE TARGET NUMBER N/A

WRECKAGE DESCRIPTION metal STRAP

3' long

AUG 26 1996

LATITUDE 40-39-01.2 N

LONGITUDE 72-39-03.0 W OF PICK LOCATION

WRECKAGE LOG SHEET

DATE 8-20-96 TIME 9:00 AM

TAG NUMBER A-689

DIVE TARGET NUMBER N/A

WRECKAGE DESCRIPTION METAL STRAP

3' long

LATITUDE 40-39-01.2 N

LONGITUDE 72-39-63.0 W OF PICK LOCATION

WRECKAGE LOG SHEET

DATE 8-20-96 TIME 6:30 PM

GRP 89

TAG NUMBER A-690

DIVE TARGET NUMBER N/A

WRECKAGE DESCRIPTION Victim

LATITUDE 40-39-01.5 N

LONGITUDE 72-39-01.1 W OF PICK LOCATION

WRECKAGE LOG SHEET

DATE 8-20-96 TIME 6:30 PM

TAG NUMBER A-690

DIVE TARGET NUMBER N/A

WRECKAGE DESCRIPTION Vict.

LATITUDE 40-39-01.5 N

LONGITUDE 72-39-01.1 W OF PICK LOCATION

WRECKAGE LOG SHEET

DATE 8-20-96 TIME 6:30 PM

TAG NUMBER A-691

DIVE TARGET NUMBER N/A

WRECKAGE DESCRIPTION PLASTIC STRIPS

GRP92

AUG 26 1996

LATITUDE 40-39-00.9 N

LONGITUDE 72-38-59.9 W OF PICK LOCATION

WRECKAGE LOG SHEET

DATE 8-20-96 TIME 6:30 PM

TAG NUMBER A-691

DIVE TARGET NUMBER N/A

WRECKAGE DESCRIPTION PLASTIC STRIPS

LATITUDE 40-39-00.9 N

LONGITUDE 72-38-59.9 W OF PICK LOCATION

WRECKAGE LOG SHEET

GRP93

DATE 8-21-96 TIME 9:40 AM

TAG NUMBER A-0692

DIVE TARGET NUMBER N/A

WRECKAGE DESCRIPTION Black Hard

Suitcase w/ Clothes (possibly TWA

Employee's)

LATITUDE 40-38-56.7 N

LONGITUDE 72-38-41.2 W OF PICK LOCATION

WRECKAGE LOG SHEET

DATE 8-21-96 TIME 9:40 AM

TAG NUMBER A-0692

DIVE TARGET NUMBER N/A

WRECKAGE DESCRIPTION Black Hard Suitcase w/ clothes (possibly TWA Employee's)

LATITUDE 40-38-56.7 N

LONGITUDE 72-38-41.2 W OF PICK LOCATION

WRECKAGE LOG SHEET

DATE 8-21-96 TIME 6⁰⁰ PM

AUG 23 1996

TAG NUMBER A693

DIVE TARGET NUMBER ~~A~~ 16690.0P

WRECKAGE DESCRIPTION BLK SUITCASE (SOFT SIDE)

CONTAINING MISC ITEMS

NAME: "RALI AUNELI GOUGH"

LATITUDE 40 - 38 53.0 N

LONGITUDE 72 - 38 33.0 W OF PICK LOCATION

WRECKAGE LOG SHEET

GRP 96

DATE 8-21-96 TIME 6:00P

TAG NUMBER A694

DIVE TARGET NUMBER N/A

WRECKAGE DESCRIPTION BLACK SUITCASE HARD SIDE

CONTAINING MISC ITEMS (SUNGLASSES & BOOKS)

NAME: "JACQUES" CHARBONNIER (TWP EMPLOYEE)

LATITUDE 40 - 38 53.1 N

LONGITUDE 72 - 38 38.9 W OF PICK LOCATION

WRECKAGE LOG SHEET

GRP 97

DATE 8-21-96 TIME 6:09PM

TAG NUMBER A695

DIVE TARGET NUMBER N/A

WRECKAGE DESCRIPTION LAVATORY DOOR

LATITUDE 40 - 38 56.8 N

LONGITUDE 72 - 38 31-5 W OF PICK LOCATION

WRECKAGE LOG SHEET

AUG 23 1996

DATE 8-21-96 TIME 6⁰⁰ PM

TAG NUMBER A696

DIVE TARGET NUMBER LL5543

WRECKAGE DESCRIPTION LUGGAGE RACK CART

LATITUDE 40 - 38 39-2 N

LONGITUDE 72 - 38 39.5 W OF PICK LOCATION

WRECKAGE LOG SHEET

DATE 8-21-96 TIME 6⁰⁰ PM

TAG NUMBER A696

DIVE TARGET NUMBER LLS543

WRECKAGE DESCRIPTION LUGGAGE RACK CART

LATITUDE 40 - 38 39.2 N

LONGITUDE 72 - 38 39.5 W OF PICK LOCATION

UPDATED WRECKAGE LOG
OUT-OF-AREA TAG LAT/LONG CORRECTION

4/2/97
C. Jennings

TAG: A696

New position: LAT: 40 38 39.2

LONG: -72 38 39.5

Ref: FBI Log: _____

Wreckage Log: _____

Diver Log: 821-1

Comments:

ROV LOG HAS INCORRECT REF TO LLS 543; TARGET ORASE HAS CONFUSION AS WELL, DUE TO THIS LOG ERROR. GRP 94 IS THE CORRECT SOURCE TARGET; FIX THIS IN TAGS. L/L & TIMING CORRECT PER ROV LOG.
TARGET ORASE CORRECTED C. Jennings 4/2/97

A2053 & A2019 NEED 4L & TGT UPDATE

WRECKAGE LOG SHEET

DATE 8-~~22~~ 96 TIME 0121

TAG NUMBER A697

DIVE TARGET NUMBER N/A PIR 200

WRECKAGE DESCRIPTION PIECE OF AIRCRAFT

INTERIOR PANEL (INSULATION)

LATITUDE 40 - 39 61.9 N

LONGITUDE 72 - 38 30.0 W OF PICK LOCATION

PIR 200

WRECKAGE LOG SHEET

DATE 8-~~22~~-96 TIME 0121

TAG NUMBER A697

DIVE TARGET NUMBER N/A

WRECKAGE DESCRIPTION PIECE OF AIRCRAFT INTERIOR PANEL (INSULATION)

LATITUDE 40 - 39 61.9 N

LONGITUDE 72 - 38 30.0 W OF PICK LOCATION

WRECKAGE LOG SHEET

AUG 22 1996

AUG 23 1996

DATE 8-21-96 TIME 18:52

TAG NUMBER A698

DIVE TARGET NUMBER LL58

WRECKAGE DESCRIPTION 1/2 BLACK HARD SIDE SUITCASE WITH HAIR DRYER & MISC ITEMS

LATITUDE 40 - 38 58.5 N

LONGITUDE 72 - 38 38.5 W OF PICK LOCATION

WRECKAGE LOG SHEET

DATE 8-21-96 TIME 18:52

TAG NUMBER A698

DIVE TARGET NUMBER LL58

WRECKAGE DESCRIPTION 1/2 BLACK HARD SIDE SUITCASE WITH HAIR DRYER & MISC ITEMS

DUPLICATE, LOGGED BY ~~ME~~ PAT

LATITUDE 40 - 38 58.5 N

LONGITUDE 72 - 38 38.5 W OF PICK LOCATION

WRECKAGE LOG SHEET

DATE 8-22-96 TIME 08:00

TAG NUMBER A699

DIVE TARGET NUMBER 552

WRECKAGE DESCRIPTION BLACK PLASTIC TRAY

AUG 23 1996

LATITUDE 40 - 38 58-7 N

LONGITUDE 72 - 38 29-3 W OF PICK LOCATION

WRECKAGE LOG SHEET

DATE 8/23/96 TIME 1215AM

TAG NUMBER A701

DIVE TARGET NUMBER N/A

WRECKAGE DESCRIPTION RAMP FRAME

LATITUDE 40 - 38 18-0 N

LONGITUDE 72 - 38 34-7 W OF PICK LOCATION

UPDATED WRECKAGE LOG

TAG # A-701

SOURCE TAG # _____

LOG # _____

HANGER LOCATION _____

DEBRIS FIELD
1/GREEN/(C)
2/YELLOW/(B)
3/RED/(A)
FLOATING
UNKNOWN

AIRCRAFT AREA

	(Systems)
Fuselage	Fuel
~~Wing~~	Landing Gear
Tail Section	Electric
Engine	Hydraulic
Seat	APU
Cabin Int	Avionics
Cockpit/Misc.	Instruments
Other	Water/Waste
Unknown	Fire Protection
	ECS/Press/O_2

DESCRIPTION (Actual)	circle one	**ADD to**	**REPLACE w/**
LAMP		L 517	

WRECKAGE LOG SHEET

DATE 8/23/96 TIME 1215 AM

TAG NUMBER A 702

DIVE TARGET NUMBER LLS354

WRECKAGE DESCRIPTION METAL PIECE W/POSSIBLE FOOT REST 1½' SQ

AUG 23

LATITUDE 40 - 38 27-2 N

LONGITUDE 72 - 38 32-8 W OF PICK LOCATION

WRECKAGE LOG SHEET

DATE 8/23/96 TIME 12:15 AM

TAG NUMBER A703

DIVE TARGET NUMBER DIG 146 DIG 148

WRECKAGE DESCRIPTION 3 1/2 FIBERGLAS DUCT

BENT PIECE OF METAL

LATITUDE 40 - 38 18.2 N

LONGITUDE 72 - 38 32.0 W OF PICK LOCATION

UPDATED WRECKAGE LOG

TAG # A 703

SOURCE TAG # _____

LOG # _____

HANGER LOCATION _____

DEBRIS FIELD
1/GREEN/(C)
2/YELLOW/(B)
3/RED/(A)
FLOATING
UNKNOWN

AIRCRAFT AREA

Fuselage
Wing
Tail Section
Engine
Seat
Cabin Int
Cockpit/Misc.
Other
Unknown

(Systems)
Fuel
Landing Gear
Electric
Hydraulic
APU
Avionics
Instruments
Water/Waste
Fire Protection
ECS/Press/O_2

DESCRIPTION (Actual)	circle one	**ADD to**	**REPLACE w/**
INSULATED DUCT			

UP[redacted]TED WRECKAGE LOG

TAG # A-704

SOURCE TAG # _____

LOG # _____

HANGER LOCATION _____

DEBRIS FIELD
1/GREEN/(C)
2/YELLOW/(B)
3/RED/(A)
FLOATING
UNKNOWN

AIRCRAFT AREA

Fuselage
Wing
Tail Section
Engine
Seat
Cabin Int
Cockpit/Misc.
Other
Unknown

(Systems)
Fuel
Landing Gear
Electric
Hydraulic
APU
Avionics
Instruments
Water/Waste
Fire Protection
ECS/Press/O_2

DESCRIPTION (Actual)	circle one	ADD to	REPLACE w/
CARGO COMPARTMENT SUPPORT			

WRECKAGE LOG SHEET

DATE 8/23/96 TIME 0015

TAG NUMBER A 704

DIVE TARGET NUMBER ~~[redacted]~~ DIG218

WRECKAGE DESCRIPTION PIECE OF BRACKET WITH SECTION OF STRINGER & FIBERGLASS/PLASTIC SHEET

AUG 23 1996

LATITUDE 40 - 38 20-0 N

LONGITUDE 72 - 38 33-2 W OF PICK LOCATION

WRECKAGE LOG SHEET

DATE 8/23/96 TIME 0015

TAG NUMBER A705

DIVE TARGET NUMBER DIG 324

WRECKAGE DESCRIPTION 6" PIECE OF J CHANNEL

AUG 23 1996

LATITUDE 40 - 38 23-5 N

LONGITUDE 72 - 38 30-8 W OF PICK LOCATION

WRECKAGE LOG SHEET

DATE 8/23/96 TIME 0015

TAG NUMBER A706

DIVE TARGET NUMBER LCS696

WRECKAGE DESCRIPTION 3 FT PIECE OF WHITE METAL W/ HOLES

LATITUDE 40 - 38 19.9 N

LONGITUDE 72 - 38 37.0 W OF PICK LOCATION

AUG 23

U[redacted]TED WRECKAGE LOG

TAG # A 706

SOURCE TAG # _____

LOG # _____

HANGER LOCATION _____

DEBRIS FIELD
1/GREEN/(C)
2/YELLOW/(B)
3/RED/(A)
FLOATING
UNKNOWN

AIRCRAFT AREA

	(Systems)
Fuselage	Fuel
Wing	Landing Gear
Tail Section	Electric
Engine	Hydraulic
Seat	APU
Cabin Int	Avionics
~~Cockpit/Misc.~~	Instruments
Other	Water/Waste
Unknown	Fire Protection
	ECS/Press/O_2

DESCRIPTION (Actual) circle one **ADD to** **REPLACE w/**

OVERHEAD SUPPORT

WRECKAGE LOG SHEET

DATE 8/23/96 TIME 0015

TAG NUMBER A707

DIVE TARGET NUMBER LL5696

WRECKAGE DESCRIPTION METAL STRIP WITH RIVETS

AUG 23

LATITUDE 40 - 38 19-9 N

LONGITUDE 72 - 38 37-9 W OF PICK LOCATION

UPDATED WRECKAGE LOG

TAG # A 707

SOURCE TAG # _____

LOG # _____

HANGER LOCATION _____

DEBRIS FIELD

1/GREEN/(C)
2/~~YELLOW~~/(B)
3/RED/(A)
FLOATING
UNKNOWN

AIRCRAFT AREA

	(Systems)
Fuselage	Fuel
Wing	Landing Gear
Tail Section	Electric
Engine	Hydraulic
Seat	APU
Cabin Int	Avionics
Cockpit/Misc.	Instruments
Other	Water/Waste
~~Unknown~~ APU	Fire Protection
	ECS/Press/O_2

DESCRIPTION (Actual)	circle one	ADD to	REPLACE w/
WHITE CURTAIN			ATTACHMENT

WRECKAGE LOG SHEET

DATE 8/23/96 TIME 0015

TAG NUMBER A 708

DIVE TARGET NUMBER N/A

WRECKAGE DESCRIPTION "Y" SHAPED METAL WITH HOLES

LATITUDE 40 - 38 20-8 N

LONGITUDE 72 - 38 34-1 W OF PICK LOCATION

U[redacted]ATED WRECKAGE LOG

TAG # A 708

SOURCE TAG # _____

LOG # _____

HANGER LOCATION _____

DEBRIS FIELD
1/GREEN/(C)
2/YELLOW/(B)
3/RED/(A)
FLOATING
UNKNOWN

AIRCRAFT AREA

	(Systems)
Fuselage	Fuel
Wing	Landing Gear
Tail Section	Electric
Engine	Hydraulic
Seat	APU
Cabin Int	Avionics
Cockpit/Misc.	Instruments
Other	Water/Waste
Unknown	Fire Protection
	ECS/Press/O_2

DESCRIPTION (Actual) circle one **ADD to** **REPLACE w/**

OVERHEAD SUPPORT

WRECKAGE LOG SHEET

DATE 8/23/96 TIME 0015 (matches 4/2)

TAG NUMBER A709 ← LLS 685 ?

DIVE TARGET NUMBER LLS5685

WRECKAGE DESCRIPTION INTERIOR METAL PIECE WITH STRUTS & PIECE OF WIRE

UNIT # R0103

LATITUDE 40 - 38 22-2 N

LONGITUDE 72 - 38 31-1 W OF PICK LOCATION

[redacted]

Database look in Cis says
8/7/96
TAG-A709
TARGET# - LLS568
Different description
Different Lat/Long
NO - USE LLS685

UPDATED WRECKAGE LOG
OUT-OF-AREA TAG LAT/LONG CORRECTION

4/2/97
C. Jennings

TAG: A709

New position: LAT: 40 38 21.97

LONG: -72 38 29.96

Ref: FBI Log: _____

Wreckage Log: ✓

Diver Log: LL5685

Comments:

WL CITES NON-EXISTENT TARGET (LL5685); DBASE HAS INCORRECT TARGET USED FOR L/L (LL5568).

CORRECT SOURCE TARGET TO LL5 685.

NO 2000 LEFS FOUND.

UPDATED WRECKAGE LOG

TAG # A-709

SOURCE TAG # _____

LOG # LF57

HANGER LOCATION _____

DEBRIS FIELD
1/GREEN/(C)
2/YELLOW/(B)
3/RED/(A)
FLOATING
UNKNOWN

AIRCRAFT AREA

(Fuselage)	(Systems)
~~Wing~~	Fuel
Tail Section	Landing Gear
Engine	Electric
Seat	Hydraulic
Cabin Int	APU
Cockpit/Misc.	Avionics
Other	Instruments
Unknown	Water/Waste
	Fire Protection
	ECS/Press/O_2

DESCRIPTION (Actual) circle one ~~ADD to~~ REPLACE w/

FRAME FS 920 ↑ S 33L-36L

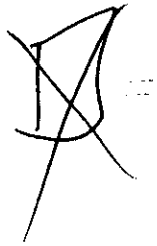

UP[redacted]TED WRECKAGE LOG

TAG # A 709

SOURCE TAG # _____

LOG # LF 57

HANGER LOCATION N24

DEBRIS FIELD
1/GREEN/(C)
2/YELLOW/(B)
~~3/RED/(A)~~
FLOATING
UNKNOWN

AIRCRAFT AREA

	(Systems)
(Fuselage)	Fuel
Wing	Landing Gear
Tail Section	Electric
Engine	Hydraulic
Seat	APU
Cabin Int	Avionics
Cockpit/Misc.	Instruments
Other	Water/Waste
Unknown	Fire Protection
	ECS/Press/O_2

DESCRIPTION (Actual) circle one ADD to (REPLACE w/)

FRAME STA 920 STRINGER 33L-35L

U[redacted]TED WRECKAGE LOG

TAG # A 109

SOURCE TAG # _____

LOG # _____

HANGER LOCATION _____

DEBRIS FIELD
1/GREEN/(C)
2/YELLOW/(B)
~~3/RED/(A)~~
FLOATING
UNKNOWN

AIRCRAFT AREA

Fuselage
Wing
Tail Section
Engine
Seat
Cabin Int
Cockpit/Misc.
Other
Unknown

(Systems)
Fuel
Landing Gear
Electric
Hydraulic
APU
Avionics
Instruments
Water/Waste
Fire Protection
ECS/Press/O_2

DESCRIPTION (Actual) circle one ADD to ~~REPLACE w/~~

FS 920 FRAME. STRINGER 35L - 33L

UPDATED WRECKAGE LOG

TAG # A 709

SOURCE TAG # _____

LOG # _____

HANGER LOCATION _____

DEBRIS FIELD
1/GREEN/(C)
2/YELLOW/(B)
3/RED/(A)
FLOATING
UNKNOWN

AIRCRAFT AREA

	(Systems)
Fuselage	Fuel
Wing	Landing Gear
Tail Section	Electric
Engine	Hydraulic
Seat	APU
Cabin Int	Avionics
Cockpit/Misc.	Instruments
Other	Water/Waste
Unknown	Fire Protection
	ECS/Press/O_2

DESCRIPTION (Actual) circle one ADD to REPLACE w/

RIB ASSY # 65001736-401

WRECKAGE LOG SHEET

DATE 8/23/96 TIME 0015

TAG NUMBER A710

DIVE TARGET NUMBER LLS 238

WRECKAGE DESCRIPTION INTERIOR METAL PIECE WITH STRUTS & RIVETS

AUG 23

LATITUDE 40 - 38 22-3 N

LONGITUDE 72 - 38 30-0 W OF PICK LOCATION

UNITED WRECKAGE LOG

TAG # A710

SOURCE TAG #

LOG # RF57

HANGER LOCATION

DEBRIS FIELD
1/GREEN/(C)
2/YELLOW/(B)
~~3/RED/(A)~~
FLOATING
UNKNOWN

AIRCRAFT AREA

Fuselage	(Systems)
Wing	Fuel
Tail Section	Landing Gear
Engine	Electric
Seat	Hydraulic
Cabin Int	APU
Cockpit/Misc.	Avionics
Other	Instruments
Unknown	Water/Waste
	Fire Protection
	ECS/Press/O_2

DESCRIPTION (Actual) circle one ADD to REPLACE w/

FS 900 Frame Stringer 25R - 21R

UPDATED WRECKAGE LOG

TAG # A 710

SOURCE TAG # _____

LOG # _____

HANGER LOCATION _____

DEBRIS FIELD
1/GREEN/(C)
2/YELLOW/(B)
~~3/RED/(A)~~
FLOATING
UNKNOWN

AIRCRAFT AREA

~~Fuselage~~
Wing
Tail Section
Engine
Seat
Cabin Int
Cockpit/Misc.
Other
Unknown

(Systems)
Fuel
Landing Gear
Electric
Hydraulic
APU
Avionics
Instruments
Water/Waste
Fire Protection
ECS/Press/O_2

DESCRIPTION (Actual)	circle one	ADD to	REPLACE w/
R 15			

UPDATED WRECKAGE LOG

TAG # A-710 — JUST ADD ☒ - CONFIRMED BY

THANX

SOURCE TAG # _____

LOG # _____

HANGER LOCATION _____

AIRCRAFT AREA

Fuselage	(Systems)
Wing	Fuel
Tail Section	Landing Gear
Engine	Electric
Seat	Hydraulic
Cabin Int	APU
Cockpit/Misc.	Avionics
Other	Instruments
Unknown	Water/Waste
	Fire Protection
	ECS/Press/O_2

☒

DEBRIS FIELD
1/GREEN/(C)
2/YELLOW/(B)
3/RED/(A)
FLOATING
UNKNOWN

DESCRIPTION (Actual) circle one ADD to REPLACE w/

8-24-96-8

UPDATED WRECKAGE LOG

NAME: [illegible]

TAG # ~~A710~~ 710

SOURCE TAG #

LOG # RF57

HANGER LOCATION [illegible]

DEBRIS FIELD

PRE-HURRICANE (July 17 - Sept. 4)	POST-HURRICANE (Sept. 5 - Present)
1/GREEN/(C)	1/GREEN/(Z)
2/YELLOW/(B)	2/YELLOW/(Y)
3/RED/(A)	3/RED/(X)
FLOATING	
UNKNOWN	

AIRCRAFT AREA

Fuselage	ECS/Press/O_2
Wing	Fuel
Tail Section	Landing Gear
Engine	Electric
Seat	Hydraulic
Cabin Int	APU
Cockpit/Misc.	Avionics
Other	Instruments
Unknown	Water/Waste
Personal Effects	Fire Protection
Cargo	

DESCRIPTION (Actual) circle one ADD to REPLACE w/

WRECKAGE LOG SHEET

DATE 8/23/96 TIME 0015

TAG NUMBER A711

DIVE TARGET NUMBER N/A

WRECKAGE DESCRIPTION INTERIOR METAL PIECE WITH SUPPORT STRUTS

LATITUDE 40 - 38 21-7 N

LONGITUDE 72 - 38 29-3 W OF PICK LOCATION

UPDATED WRECKAGE LOG

TAG # A-711

SOURCE TAG # _____

LOG # _____

HANGER LOCATION _____

DEBRIS FIELD
1/GREEN/(C)
2/YELLOW/(B)
3/RED/(A)
FLOATING
UNKNOWN

AIRCRAFT AREA

	(Systems)
Fuselage	Fuel
Wing	Landing Gear
Tail Section	Electric
Engine	Hydraulic
Seat	APU
Cabin Int	Avionics
Cockpit/Misc.	Instruments
Other	Water/Waste
Unknown	Fire Protection
	ECS/Press/O_2

DESCRIPTION (Actual)	circle one	ADD to	REPLACE w/
METAL PANEL			

WRECKAGE LOG SHEET

DATE 8/23/96 TIME 0015

TAG NUMBER A 712

DIVE TARGET NUMBER N/A

WRECKAGE DESCRIPTION METAL & PLASTIC INTERIOR

[redacted] PIECE # 1471078 1

1471114 26

LATITUDE 40 - 38 20-0 N

LONGITUDE 72 - 38 26-3 W OF PICK LOCATION

UPDATED WRECKAGE LOG

TAG # A 712

SOURCE TAG # _____

LOG # _____

HANGER LOCATION _____

DEBRIS FIELD
1/GREEN/(C)
2/YELLOW/(B)
3/RED/(A)
FLOATING
UNKNOWN

AIRCRAFT AREA

Fuselage
Wing
Tail Section
Engine
Seat
Cabin Int
Cockpit/Misc.
Other
Unknown

(Systems)
Fuel
Landing Gear
Electric
Hydraulic
APU
Avionics
Instruments
Water/Waste
Fire Protection
ECS/Press/O_2

DESCRIPTION (Actual)	circle one	ADD to	REPLACE w/
GALLEY PIECE			

UPDATED WRECKAGE LOG

DATE: [redacted]4-97

NAME: CE

TAG # A713

SOURCE TAG #

LOG # RF 122 V

HANGER LOCATION

DEBRIS FIELD

PRE-HURRICANE (July 17 - Sept. 4)	POST-HURRICANE (Sept. 5 - Present)
1/GREEN/(C)	1/GREEN/(Z)
2/YELLOW/(B)	2/YELLOW/(Y)
~~3/RED/(A)~~	3/RED/(X)
FLOATING	
UNKNOWN	

AIRCRAFT AREA

~~Fuselage~~	ECS/Press/O_2
Wing	Fuel
Tail Section	Landing Gear
Engine	Electric
Seat	Hydraulic
Cabin Int	APU
Cockpit/Misc.	Avionics
Other	Instruments
Unknown	Water/Waste
Personal Effects	Fire Protection
Cargo	

DESCRIPTION (Actual) circle one (ADD to) REPLACE w/

FS 960 Frame Segment Stringer 9R-11L

8-24-96-8

UPDATED WRECKAGE LOG

TAG # A 713

SOURCE TAG # _____

LOG # _____

HANGER LOCATION _____

DEBRIS FIELD
1/GREEN/(C)
2/YELLOW/(B)
3/RED/(A)
FLOATING
UNKNOWN

AIRCRAFT AREA

	(Systems)
Fuselage	Fuel
Wing	Landing Gear
Tail Section	Electric
Engine	Hydraulic
Seat	APU
Cabin Int	Avionics
Cockpit/Misc.	Instruments
Other	Water/Waste
Unknown	Fire Protection
	ECS/Press/O_2

DESCRIPTION (Actual) circle one ADD to REPLACE w/

RIB & STRINGER

WRECKAGE LOG SHEET

DATE 8/23/96 TIME 0015

TAG NUMBER A713

DIVE TARGET NUMBER LLS346

WRECKAGE DESCRIPTION INTERIOR METAL SHEET WITH RIVETS & STRUT 65B01741

LATITUDE 40 - 38 22-6 N

LONGITUDE 72 - 38 25-0 W OF PICK LOCATION

WRECKAGE LOG SHEET

DATE 8/23/96 TIME 0015

TAG NUMBER A714

DIVE TARGET NUMBER N/A

WRECKAGE DESCRIPTION STRUCTURE FRAMING

1 FT X 3 FT

LATITUDE 40 - 38 21.8 N

LONGITUDE 72 - 38 43-8 W OF PICK LOCATION

UPDATED WRECKAGE LOG

TAG # A 714

SOURCE TAG # _____

LOG # _____

HANGER LOCATION _____

DEBRIS FIELD
1/GREEN/(C)
2/YELLOW/(B)
3/RED/(A)
FLOATING
UNKNOWN

AIRCRAFT AREA

	(Systems)
Fuselage	Fuel
Wing	Landing Gear
Tail Section	Electric
Engine	Hydraulic
Seat	APU
Cabin Int	Avionics
Cockpit/Misc.	Instruments
Other	Water/Waste
Unknown	Fire Protection
	ECS/Press/O_2

DESCRIPTION (Actual)	circle one	ADD to	REPLACE w/
WHITE FIBERGLASS			SUPPORT

WRECKAGE LOG SHEET

DATE 8/22/96 TIME 5pp - 11pp ?

TAG NUMBER A715

AREA 3 ROV

DIVE TARGET NUMBER N/A

WRECKAGE DESCRIPTION BELT & RUBBER STRIP

LATITUDE 40 - N/A N

LONGITUDE 72 - W OF PICK LOCATION

→ OCEANEERING COULD NOT PROVIDE

WRECKAGE LOG SHEET

DATE 8/23/96 TIME 240 PM

TAG NUMBER A716

DIVE TARGET NUMBER LLS213

WRECKAGE DESCRIPTION METAL STRUCTURE WITH VENT HOLES

R.O.V.

LATITUDE 40-38 33.0 N

LONGITUDE 72-38 30.0 W OF PICK LOCATION

WRECKAGE LOG SHEET

DATE 8/23/96 TIME 2:40 PM

TAG NUMBER A717

ROV

DIVE TARGET NUMBER N/A

WRECKAGE DESCRIPTION DUCT 5" DIAMETER

LATITUDE 40 - 38 23.0 N

LONGITUDE 72 - 38 23.9 W OF PICK LOCATION

WRECKAGE LOG SHEET

DATE 8/23/96 TIME 240 PM

TAG NUMBER A 718

ROV

DIVE TARGET NUMBER LLS 346

WRECKAGE DESCRIPTION METAL WITH LOOSE WIRE ASSEMBLY

LATITUDE 40 - 38 23-0 N

LONGITUDE 72 - 38 24.5 W OF PICK LOCATION

WRECKAGE LOG SHEET

DATE 8/23/96 TIME 240p

TAG NUMBER A719

ROV

DIVE TARGET NUMBER LLS351

WRECKAGE DESCRIPTION METAL PIECE W/ JAGGED EDGES 10" IN LENGTH - GREEN

LATITUDE 40 - 38 28.8 N

LONGITUDE 72 - 38 28.7 W OF PICK LOCATION

WRECKAGE LOG SHEET

DATE 8/23/96 TIME 2:40 PM

TAG NUMBER A720 ROV

DIVE TARGET NUMBER N/A

WRECKAGE DESCRIPTION SMALL METAL STRUCTURE WITH RIVETS

LATITUDE 40 - 38 29.2 N

LONGITUDE 72 - 38 35.0 W OF PICK LOCATION

WRECKAGE LOG SHEET

DATE 8/23/96 TIME 2:40 PM

TAG NUMBER A721

DIVE TARGET NUMBER N/A

WRECKAGE DESCRIPTION BRACKET, PLASTIC W/TWO HINGED PIECES - WHITE

LATITUDE 40 - 38 29.3 N

LONGITUDE 72 - 38 26.9 W OF PICK LOCATION

ROV

WRECKAGE LOG SHEET

DATE 8/23/96 TIME 240 PM

TAG NUMBER A722

ROV

DIVE TARGET NUMBER DIG 267

WRECKAGE DESCRIPTION SEAT BELT & BUCKLE

LATITUDE 40 - 38 27-0 N

LONGITUDE 72 - 38 24-6 W OF PICK LOCATION

WRECKAGE LOG SHEET

DATE 8/23/96 TIME 240 PM

TAG NUMBER A723

ROV

DIVE TARGET NUMBER N/A

WRECKAGE DESCRIPTION ALUMINUM PIPE

LATITUDE 40 - 38 26.9 N

LONGITUDE 72 - 38 24.5 W OF PICK LOCATION

WRECKAGE LOG SHEET

DATE 8/23/96 TIME 240pm

TAG NUMBER A724

DIVE TARGET NUMBER N/A

WRECKAGE DESCRIPTION METAL PIECE WITH ELECTRONICS

LATITUDE 40 - 38 27.7 N

LONGITUDE 72 - 38 26.2 W OF PICK LOCATION

WRECKAGE LOG SHEET

DATE 8/23/96 TIME 2^40 PM

TAG NUMBER A725

ROV

DIVE TARGET NUMBER N/A

WRECKAGE DESCRIPTION 2 SMALL PIECES OF CHANNEL

LATITUDE 40 - 38 33.0 N

LONGITUDE 72 - 38 34.8 W OF PICK LOCATION

WRECKAGE LOG SHEET

DATE 8/23/96 TIME 2:40 PM

TAG NUMBER A726 ROV

DIVE TARGET NUMBER N/A

WRECKAGE DESCRIPTION SMALL ELECTRICAL ACCESS PANEL WITH 2 PLUGS

LATITUDE 40 - 38 32.2 N

LONGITUDE 72 - 38 35.0 W OF PICK LOCATION

WRECKAGE LOG SHEET

DATE 8/24/96 TIME 1026

TAG NUMBER A 727

DIVE TARGET NUMBER LLS 234

EOD 5
AREA 3

WRECKAGE DESCRIPTION ALUMINUM TRIM RAIL - 2PCS

GREEN HONEYCOMBED FIBERGLASS - 2PCS

AUG 25 1996

LATITUDE 40 - 38 15.48 N

LONGITUDE 72 - 38 12.33 W OF PICK LOCATION

WRECKAGE LOG SHEET

DATE 8/24/96 TIME 1235

Zone 3
ROV

TAG NUMBER A728

DIVE TARGET NUMBER N/A

WRECKAGE DESCRIPTION PLASTIC DOOR

LATITUDE 40 - 38 34-2 N

LONGITUDE 72 - 38 54-5 W OF PICK LOCATION

WRECKAGE LOG SHEET

Zone 3
ROV

DATE 8/24/96 TIME 1235

TAG NUMBER A729

DIVE TARGET NUMBER N/A

WRECKAGE DESCRIPTION STRUT WITH WHEELS

LATITUDE 40 - 38 33.8 N

LONGITUDE 72 - 38 57.0 W OF PICK LOCATION

WRECKAGE LOG SHEET

DATE 8/24/96 TIME 1235

Zone 3
Rod

TAG NUMBER A730

DIVE TARGET NUMBER N/A

WRECKAGE DESCRIPTION ~~[illegible]~~

FRAME WITH PLASTIC & WIRE W/ NUMBERS

LATITUDE 40 - 38 31-2 N

LONGITUDE 72 - 38 59.3 W OF PICK LOCATION

UPDATED WRECKAGE LOG

TAG # A 730

SOURCE TAG # _____

LOG # _____

HANGER LOCATION _____

DEBRIS FIELD
1/GREEN/(C)
2/YELLOW/(B)
3/RED/(A)
FLOATING
UNKNOWN

AIRCRAFT AREA

Fuselage
Wing
Tail Section
Engine
Seat
Cabin Int
Cockpit/Misc.
Other
Unknown

(Systems)
Fuel
Landing Gear
Electric
Hydraulic
APU
Avionics
Instruments
Water/Waste
Fire Protection
ECS/Press/O_2

DESCRIPTION (Actual) circle one ADD to REPLACE w/

CARGO Floor

WRECKAGE LOG SHEET

DATE 8/24/96 TIME 1235

TAG NUMBER A731

DIVE TARGET NUMBER N/A

Zone 3
ROV

WRECKAGE DESCRIPTION TAPERED PIPE
(TORQUE TUBE)

LATITUDE 40 - 38 38-0 N

LONGITUDE 72 - 38 56-5 W OF PICK LOCATION

UPDATED WRECKAGE LOG

TAG # A 731

SOURCE TAG # _____

LOG # _____

HANGER LOCATION _____

DEBRIS FIELD

1/GREEN/(C)
2/YELLOW/(B)
(3/RED/(A))
FLOATING
UNKNOWN

AIRCRAFT AREA

Fuselage
Wing
Tail Section
Engine
Seat
Cabin Int
Cockpit/Misc.
Other
(Unknown)

(Systems)
Fuel
Landing Gear
Electric
Hydraulic
APU
Avionics
Instruments
Water/Waste
Fire Protection
ECS/Press/O_2

DESCRIPTION (Actual) circle one **ADD to** **REPLACE w/**

SUPPORT ROD

WRECKAGE LOG SHEET

DATE 8/24/96 TIME 1235

TAG NUMBER A732

DIVE TARGET NUMBER N/A

Zone 3
ROV

WRECKAGE DESCRIPTION 3' PC OF METAL WITH
TAGGED PIECES RIVETED

LATITUDE 40 - 38 33.2 N

LONGITUDE 72 - 39 03.2 W OF PICK LOCATION

UPDATED WRECKAGE LOG

TAG # A 732

SOURCE TAG # _____

LOG # _____

HANGER LOCATION _____

DEBRIS FIELD
1/GREEN/(C)
~~2/YELLOW~~/(B)
3/RED/(A)
FLOATING
UNKNOWN

AIRCRAFT AREA

Fuselage
Wing
Tail Section
Engine
Seat
Cabin Int
Cockpit/Misc.
Other
Unknown

(Systems)
Fuel
Landing Gear
Electric
Hydraulic
APU
Avionics
Instruments
Water/Waste
Fire Protection
ECS/Press/O_2

DESCRIPTION (Actual) circle one ADD to REPLACE w/

WHITE SHEET

WRECKAGE LOG SHEET

DATE 8/24/96 TIME 12:35

TAG NUMBER A733

DIVE TARGET NUMBER N/A

WRECKAGE DESCRIPTION CONNECTOR PANEL

LATITUDE 40 - 38 29.3 N

LONGITUDE 72 - 39 00.4 W OF PICK LOCATION

WRECKAGE LOG SHEET

DATE 8/24/96 TIME 12:35

TAG NUMBER A734

DIVE TARGET NUMBER N/A

WRECKAGE DESCRIPTION METAL STRUCTURE

3'X1½' WHITE & GRN

LATITUDE 40 - 38 25-5 N

LONGITUDE 72 - 38 55-4 W OF PICK LOCATION

UPD[redacted]ED WRECKAGE LOG

DATE: 10-26-[redacted]

NAME: [redacted]

TAG # A734

SOURCE TAG #

LOG # LF58A

HANGER LOCATION

DEBRIS FIELD

PRE-HURRICANE (July 17 - Sept. 4)	POST-HURRICANE (Sept. 5 - Present)
1/GREEN/(C)	1/GREEN/(Z)
2/YELLOW/(B)	2/YELLOW/(Y)
~~3/RED/(A)~~	3/RED/(X)
FLOATING	
UNKNOWN	

AIRCRAFT AREA

~~Fuselage~~	ECS/Press/O_2
Wing	Fuel
Tail Section	Landing Gear
Engine	Electric
Seat	Hydraulic
Cabin Int	APU
Cockpit/Misc.	Avionics
Other	Instruments
Unknown	Water/Waste
Personal Effects	Fire Protection
Cargo	

DESCRIPTION (Actual) circle one ADD to ~~REPLACE w/~~

Change LF58 to LF58A

TEXT OKAY

UPDATED WRECKAGE LOG

TAG # A734

SOURCE TAG #

LOG # LF58

HANGER LOCATION

DEBRIS FIELD
1/GREEN/(C)
2/YELLOW/(B)
3/RED/(A)
FLOATING
UNKNOWN

AIRCRAFT AREA

Fuselage
Wing
Tail Section
Engine
Seat
Cabin Int
Cockpit/Misc.
Other
Unknown
Personal Effects

(Systems)
Fuel
Landing Gear
Electric
Hydraulic
APU
Avionics
Instruments
Water/Waste
Fire Protection
ECS/Press/O_2

DESCRIPTION (Actual) circle one **ADD to** **REPLACE w/**

Forward Lower Cargo Bay Structure
FS 960 Left Hand Side

DATED WRECKAGE LOG

TAG # A734

SOURCE TAG # _____

LOG # _____

HANGER LOCATION _____

DEBRIS FIELD
1/GREEN/(C)
2/YELLOW/(B)
3/RED/(A)
~~FLOATING~~
UNKNOWN

AIRCRAFT AREA

Fuselage
Wing
Tail Section
Engine
Seat
Cabin Int
Cockpit/Misc.
Other
Unknown

(Systems)
Fuel
Landing Gear
Electric
Hydraulic
APU
Avionics
Instruments
Water/Waste
Fire Protection
ECS/Press/O_2

DESCRIPTION (Actual) circle one ADD to CARGO REPLACE w/

SUPPORT FOR ~~[illegible]~~ FLOOR

UPDATED WRECKAGE LOG

TAG # A-734

SOURCE TAG #

LOG # LF58

HANGER LOCATION

DEBRIS FIELD
1/GREEN/(C)
2/YELLOW/(B)
3/RED/(A)
FLOATING
UNKNOWN

AIRCRAFT AREA

Fuselage
~~Wing~~
Tail Section
Engine
Seat
Cabin Int
Cockpit/Misc.
Other
Unknown

(Systems)
Fuel
Landing Gear
Electric
Hydraulic
APU
Avionics
Instruments
Water/Waste
Fire Protection
ECS/Press/O_2

DESCRIPTION (Actual) circle one ADD to ~~REPLACE w/~~

~~FRAME~~ FRAME FS 960. ~~S~~ S 396-436

AS IN ① LA MACARENA

② LUMCHOYAK

③ LIMITING YOUR ABILITY TO UNDERSTAND MY HAND WRITING!

WRECKAGE LOG SHEET

DATE 8/24/96 TIME 12:35

TAG NUMBER A735

DIVE TARGET NUMBER NID

WRECKAGE DESCRIPTION METAL PIG

LATITUDE 40 - 38 29 - 8 N

LONGITUDE 72 - 38 55 - 0 W OF PICK LOCATION

UPDATED WRECKAGE LOG

TAG # A 255

SOURCE TAG # _____

LOG # _____

HANGER LOCATION _____

DEBRIS FIELD
1/GREEN/(C)
2/YELLOW/(B)
3/RED/(A)
FLOATING
UNKNOWN

AIRCRAFT AREA

Fuselage	(Systems)
Wing	Fuel
Tail Section	Landing Gear
Engine	Electric
Seat	Hydraulic
Cabin Int	APU
Cockpit/Misc.	Avionics
Other	Instruments
Unknown	Water/Waste
	Fire Protection
	ECS/Press/O_2

DESCRIPTION (Actual) circle one ADD to REPLACE w/

STRINGER

WRECKAGE LOG SHEET

DATE 8/24/96 TIME 12:35

TAG NUMBER A736

DIVE TARGET NUMBER N/A

WRECKAGE DESCRIPTION BAR WITH PIPE & CLOTH

LATITUDE 40 - 38 31.5 N

LONGITUDE 72 - 38 51-0 W OF PICK LOCATION

U[redacted]ATED WRECKAGE LOG

TAG # A 736

SOURCE TAG # _____

LOG # _____

HANGER LOCATION _____

DEBRIS FIELD
1/GREEN/(C)
2/YELLOW/(B)
3/RED/(A)
FLOATING
UNKNOWN

AIRCRAFT AREA

Fuselage
Wing
Tail Section
Engine
Seat
Cabin Int
Cockpit/Misc.
Other
Unknown

(Systems)
Fuel
Landing Gear
Electric
Hydraulic
APU
Avionics
Instruments
Water/Waste
Fire Protection
ECS/Press/O_2

DESCRIPTION (Actual) circle one ADD to REPLACE w/

SEAT PIECE

UP[redacted]TED WRECKAGE LOG

TAG # A 737

SOURCE TAG # _____

LOG # _____

HANGER LOCATION _____

DEBRIS FIELD
1/GREEN/(C)
2/YELLOW/(B)
3/RED/(A)
FLOATING
UNKNOWN

AIRCRAFT AREA

Fuselage
Wing
Tail Section
Engine
Seat
Cabin Int
Cockpit/Misc.
Other
Unknown

(Systems)
Fuel
Landing Gear
Electric
Hydraulic
APU
Avionics
Instruments
Water/Waste
Fire Protection
ECS/Press/O_2

DESCRIPTION (Actual)	circle one	ADD to	REPLACE w/
WHITE "L" SHAPE			BRACE

WRECKAGE LOG SHEET

DATE 8/24/96 TIME 12:35

Zone 3
ROV

TAG NUMBER A737

DIVE TARGET NUMBER _____

WRECKAGE DESCRIPTION ALUMINUM "L" CHANNEL 2' LONG

_____

_____

LATITUDE 40 - 38 29-2 N

LONGITUDE 72 - 38 52-8 W OF PICK LOCATION

WRECKAGE LOG SHEET

DATE 8/24/96 TIME 12:35

TAG NUMBER A738

DIVE TARGET NUMBER LL5690

AUG 25 1996

WRECKAGE DESCRIPTION STRUCTURAL MEMBER WITH HOLES

LATITUDE 40 - 38 27-9 N

LONGITUDE 72 - 38 50.0 W OF PICK LOCATION

WRECKAGE LOG SHEET

DATE 8/24/96 TIME 12:35

TAG NUMBER A737

DIVE TARGET NUMBER D16 104

WRECKAGE DESCRIPTION 14" ANGLE STRUCTURE

Zone 3
Rov

AUG 25 1996

LATITUDE 40 - 38 30.3 N

LONGITUDE 72 - 38 49.5 W OF PICK LOCATION

UNITED WRECKAGE LOG

TAG # A 758

SOURCE TAG # _____

LOG # _____

HANGER LOCATION _____

DEBRIS FIELD
1/GREEN/(C)
2/YELLOW/(B)
3/RED/(A)
FLOATING
UNKNOWN

AIRCRAFT AREA

	(Systems)
Fuselage	Fuel
Wing	Landing Gear
Tail Section	Electric
Engine	Hydraulic
Seat	APU
Cabin Int	Avionics
Cockpit/Misc.	Instruments
Other	Water/Waste
Unknown	Fire Protection
	ECS/Press/O_2

DESCRIPTION (Actual) circle one **ADD to** **REPLACE w/**

WHITE STRINGER

UPDATED WRECKAGE LOG

DATE: 8-24-97
NAME: VC

TAG # A739

SOURCE TAG #

LOG # RF 124 I

HANGER LOCATION

DEBRIS FIELD

PRE-HURRICANE (July 17 - Sept. 4)	POST-HURRICANE (Sept. 5 - Present)
1/GREEN/(C)	1/GREEN/(Z)
2/YELLOW/(B)	2/YELLOW/(Y)
3/RED/(A)	3/RED/(X)
FLOATING	
UNKNOWN	

AIRCRAFT AREA

(Fuselage)	ECS/Press/O_2
Wing	Fuel
Tail Section	Landing Gear
Engine	Electric
Seat	Hydraulic
Cabin Int	APU
Cockpit/Misc.	Avionics
Other	Instruments
Unknown	Water/Waste
Personal Effects	Fire Protection
Cargo	

DESCRIPTION (Actual) circle one (ADD to) REPLACE w/

Stringer Segment 41L FS 807-820

8-24-96-8

WRECKAGE LOG SHEET

DATE 8/24/96 TIME 12:35

TAG NUMBER A740

DIVE TARGET NUMBER N/A

WRECKAGE DESCRIPTION TRIANGULAR SHAPED METAL W/RIVETS

LATITUDE 40 - 38 30.5 N

LONGITUDE 72 - 38 50.5 W OF PICK LOCATION

UPDATED WRECKAGE LOG

TAG # A 740

SOURCE TAG # _____

LOG # _____

HANGER LOCATION _____

DEBRIS FIELD
1/GREEN/(C)
2/YELLOW/(B)
3/RED/(A)
FLOATING
UNKNOWN

AIRCRAFT AREA

Fuselage
Wing
Tail Section
Engine
Seat
Cabin Int
Cockpit/Misc.
Other
Unknown

(Systems)
Fuel
Landing Gear
Electric
Hydraulic
APU
Avionics
Instruments
Water/Waste
Fire Protection
ECS/Press/O_2

DESCRIPTION (Actual) circle one ADD to REPLACE w/

METAL FRAG

WRECKAGE LOG SHEET

DATE 8/24/96 TIME 1235

TAG NUMBER A741

DIVE TARGET NUMBER N/A

WRECKAGE DESCRIPTION METAL PIECE WITH FRAYED WIRE

LATITUDE 40 - 38 32.4 N

LONGITUDE 72 - 38 53.0 W OF PICK LOCATION

UPDATED WRECKAGE LOG

DATE: 10/17
NAME: SMITH

TAG # A 741

SOURCE TAG #

LOG # FBM-10B

HANGER LOCATION FLOOR MOCKUP

DEBRIS FIELD

PRE-HURRICANE (July 17 - Sept. 4)	POST-HURRICANE (Sept. 5 - Present)
1/GREEN/(C)	1/GREEN/(Z)
2/YELLOW/(B)	2/YELLOW/(Y)
(3/RED/(A))	3/RED/(X)
FLOATING	
UNKNOWN	

AIRCRAFT AREA

Fuselage	ECS/Press/O_2
Wing	Fuel
Tail Section	Landing Gear
Engine	Electric
Seat	Hydraulic
Cabin Int	APU
Cockpit/Misc.	Avionics
(Other FLOOR)	Instruments
Unknown	Water/Waste
Personal Effects	Fire Protection
Cargo	

DESCRIPTION (Actual) circle one ADD to (REPLACE w/)

FLOOR BEAM LOWER CHORD STA 880
LBL 5 TO LBL 25

UPD[redacted]ED WRECKAGE LOG

TAG # ~~A-741~~

SOURCE TAG # _____

LOG # _____

HANGER LOCATION _____

DEBRIS FIELD
1/GREEN/(C)
2/YELLOW/(B)
3/RED/(A)
FLOATING
UNKNOWN

AIRCRAFT AREA

	(Systems)
Fuselage	Fuel
Wing	Landing Gear
Tail Section	Electric
Engine	Hydraulic
Seat	APU
Cabin Int	Avionics
Cockpit/Misc.	Instruments
Other	Water/Waste
Unknown	Fire Protection
	ECS/Press/O_2

DESCRIPTION (Actual) circle one **ADD to** **REPLACE w/**

WHITE SUPPORT

WRECKAGE LOG SHEET

DATE 8/24/96 TIME 1235

TAG NUMBER A742

DIVE TARGET NUMBER NONE

Zone 3
ROV

WRECKAGE DESCRIPTION AIR VENT & STRUCTURE

LATITUDE 40 - 38 30-7 N

LONGITUDE 72 - 38 54-5 W OF PICK LOCATION

UPDATED WRECKAGE LOG

TAG # A 742

SOURCE TAG # _____

LOG # _____

HANGER LOCATION _____

DEBRIS FIELD
1/GREEN/(C)
2/YELLOW/(B)
3/RED/(A)
FLOATING
UNKNOWN

AIRCRAFT AREA

(Fuselage)
Wing
Tail Section
Engine
Seat
Cabin Int
Cockpit/Misc.
Other
Unknown

(Systems)
Fuel
Landing Gear
Electric
Hydraulic
APU
Avionics
Instruments
Water/Waste
Fire Protection
ECS/Press/O_2

DESCRIPTION (Actual) circle one ADD to (REPLACE w/)

DUCTING 900 RH ZONE C

WRECKAGE LOG SHEET

DATE 8/24/96 TIME 1235

TAG NUMBER A 743

DIVE TARGET NUMBER N/A

WRECKAGE DESCRIPTION 8" PIECE OF GREEN METAL

Zone 3
ROV

LATITUDE 40 - 38 34.8 N

LONGITUDE 72 - 38 44.0 W OF PICK LOCATION

UPDATED WRECKAGE LOG

TAG # A 743

SOURCE TAG # _____

LOG # _____

HANGER LOCATION _____

DEBRIS FIELD
1/GREEN/(C)
2/YELLOW/(B)
3/RED/(A)
FLOATING
UNKNOWN

AIRCRAFT AREA

Fuselage
Wing
Tail Section
Engine
Seat
Cabin Int
Cockpit/Misc.
Other
Unknown

(Systems)
Fuel
Landing Gear
Electric
Hydraulic
APU
Avionics
Instruments
Water/Waste
Fire Protection
ECS/Press/O_2

DESCRIPTION (Actual) circle one **ADD to** **REPLACE w/**

SUPPORT

WRECKAGE LOG SHEET

DATE 8/24/96 TIME 1235

TAG NUMBER A744

DIVE TARGET NUMBER N/A

WRECKAGE DESCRIPTION METAL STRUCTURE WITH BURN MARKS

LATITUDE 40 - 38 29.2 N

LONGITUDE 72 - 38 54.3 W OF PICK LOCATION

UPDATED WRECKAGE LOG

TAG # A-744

SOURCE TAG # _____

LOG # LF55A

HANGER LOCATION _____

DEBRIS FIELD ~~1/GREEN/(C)~~, NO
2/YELLOW/(B)
3/RED/(A) — YES
FLOATING
UNKNOWN

AIRCRAFT AREA

(Fuselage)
Wing
Tail Section
Engine
Seat
Cabin Int
Cockpit/Misc.
Other
Unknown

(Systems)
Fuel
Landing Gear
Electric
Hydraulic
APU
Avionics
Instruments
Water/Waste
Fire Protection
ECS/Press/O_2

DESCRIPTION (Actual) circle one **ADD to** **REPLACE w/**

~~SEA~~ FS 1000 ~~CANTED~~ PRESS BULKHEAD W/SOME ~~BODY~~ SKIN

FS 1000 CANTED PRESS BULKHEAD W/SOME BODY SKIN

UPDATED WRECKAGE LOG

TAG # A744

SOURCE TAG #

LOG # LF55A

HANGER LOCATION

DEBRIS FIELD
1/GREEN/(C)
2/YELLOW/(B)
3/RED/(A)
FLOATING
UNKNOWN

AIRCRAFT AREA

Fuselage
Wing
Tail Section
Engine
Seat
Cabin Int
Cockpit/Misc.
Other
Unknown
Personal Effects

(Systems)
Fuel
Landing Gear
Electric
Hydraulic
APU
Avionics
Instruments
Water/Waste
Fire Protection
ECS/Press/O_2

DESCRIPTION (Actual) circle one ADD to REPLACE w/

Forward Lower Cargo Bay Structure
FS 1000 Left Hand CW outer skin

WRECKAGE LOG SHEET

DATE 8/24/96 TIME 6:39 PM

TAG NUMBER A745

AREA 3
ROV

DIVE TARGET NUMBER N/A

WRECKAGE DESCRIPTION PANEL, WIRES, 110V OUTLET
(PER TWA)
(ELECTRICAL RELAY PANEL FORWARD CARGO BIN)

Assy # 65B40474-22
Assy 65B40476-10 RA164

LATITUDE 40 - 38 41.1 N

LONGITUDE 72 - 39 04-3 W OF PICK LOCATION

WRECKAGE LOG SHEET

DATE 8/24/96 TIME 6:39 PM

AREA 3
ROV

TAG NUMBER A746

DIVE TARGET NUMBER N/A

WRECKAGE DESCRIPTION SMALL METAL PIECE

LATITUDE 40 - 38 39.9 N

LONGITUDE 72 - 39 05.5 W OF PICK LOCATION

WRECKAGE LOG SHEET

DATE 8/24/96 TIME 639 PM

TAG NUMBER A747

AREA. 3

DIVE TARGET NUMBER N/A

ROV

WRECKAGE DESCRIPTION PART OF CARGO CONVEYOR SYSTEM

LATITUDE 40 - 38 34.8 N

LONGITUDE 72 - 39 01.9 W OF PICK LOCATION

WRECKAGE LOG SHEET

DATE 8/24/96 TIME 6 39 PM

TAG NUMBER A 748

AREA 3
ROV

DIVE TARGET NUMBER N/A

WRECKAGE DESCRIPTION ARM REST

LATITUDE 40 - 38 " 34.7 N

LONGITUDE 72 - 39 01.4 W OF PICK LOCATION

WRECKAGE LOG SHEET

DATE 8/24/96 TIME 6 39 A

TAG NUMBER A 749

AREA 3
ROV

DIVE TARGET NUMBER N/A

WRECKAGE DESCRIPTION AIR FILTER (GALLEY)

LATITUDE 40 - 38 37.3 N

LONGITUDE 72 - 38 59.0 W OF PICK LOCATION

WRECKAGE LOG SHEET

DATE 8/24/96 TIME 10 20 PM

TAG NUMBER A750

DIVE TARGET NUMBER N/A

WRECKAGE DESCRIPTION COFFEE MAKER

AREA 3
ROV

LATITUDE 40 - 38 54.8 N

LONGITUDE 72 - 39 14.2 W OF PICK LOCATION

WRECKAGE LOG SHEET

DATE 8/24/96 TIME 10:20 PM AUG 25 1996

TAG NUMBER A751

DIVE TARGET NUMBER ~~DT#~~ DIG 34

AREA 3

ROV

WRECKAGE DESCRIPTION OXYGEN CYLINDER

LATITUDE 40 - 38 50-5 N

LONGITUDE 72 - 39 14-6 W OF PICK LOCATION

WRECKAGE LOG SHEET

DATE 8/24/96 TIME 10:20PM

TAG NUMBER A752

DIVE TARGET NUMBER N/A

WRECKAGE DESCRIPTION GASPER AIR HOSE

AREA 3
ROV

LATITUDE 40 - 38 49.7 N

LONGITUDE 72 - 39 14.8 W OF PICK LOCATION

WRECKAGE LOG SHEET

8/24/96 JC

DATE 10/24/96 TIME 10:20

TAG NUMBER A753

DIVE TARGET NUMBER N/A

WRECKAGE DESCRIPTION FUSELAGE STRINGER AREA 3 Rev

7' SECTION

LATITUDE 40 - 38 27.8 N

LONGITUDE 72 - 39 14.8 W OF PICK LOCATION

WRECKAGE LOG SHEET

DATE 29/AUG/96 TIME ~~29/AUG/96~~ 10:24AM from NYSP

TAG NUMBER A-754

DIVE TARGET NUMBER 2743.0P PD#2

WRECKAGE DESCRIPTION

metal piece of

Airplane.

LATITUDE 40° 38' 49.23 N

LONGITUDE 72- 37 51.08 W OF PICK LOCATION

WRECKAGE LOG SHEET

from NYSP PD#2

DATE 29 AUG 96 TIME 11:38 pm

TAG NUMBER ~~[illegible]~~ A-755

2738.5P

DIVE TARGET NUMBER 2738.5P

WRECKAGE DESCRIPTION

misc piece of metal from Aircraft

LATITUDE 40 - 38 47 67 N

LONGITUDE 72 - 37 54 52 W OF PICK LOCATION

TWA FLIGHT 800
FBI FILE 265A-NY-259028

DIVE AREA

ZONE# 3 LOT/TAG# A851 DATE 29 Aug 96

SALVAGE VESSEL Suffolk J / FBI SUPSALV TARGET # 18
(IF AVAILABLE)

CUSTODY ACQUIRED ON SALVAGE VESSEL BY SA DB. Kollender

CUSTODY ON TRANSPORT BOAT BY SA [redacted] ON 8/29/96
(DATE)

RELEASED TO CUSTODY OF SA _____ AT SHINNECOCK

FOR TRANSPORT TO CALVERTON ON _____
(DATE)

RELEASED TO CUSTODY OF SA _____ AT CALVERTON

ON _____
(DATE)

DESCRIPTION OF EVIDENCE: LAT 40 38 19 51N
metal shelf 3' x 1½' x 10" long 072 37 50.33W
"HE"

* ATTACH COPIES OF THIS TO ANY EVIDENCE GREEN SHEETS PREPARED FOR MATERIALS ENTERED AS BULKY EXHIBITS.

8/30/96-7

TWA FLIGHT 800
FBI FILE 265A-NY-259028

DIVE AREA

ZONE# 3 LOT/TAG# A853 1.08P DATE 8/29/96

SALVAGE VESSEL NYPD 11 SUPSALV TARGET # 105
(IF AVAILABLE)

CUSTODY ACQUIRED ON SALVAGE VESSEL BY SA Lou Fogle SLWT #1

CUSTODY ON TRANSPORT BOAT BY SA [redacted] ON 8/29/96
(DATE)

RELEASED TO CUSTODY OF SA _____ AT SHINNECOCK

FOR TRANSPORT TO CALVERTON ON _____
(DATE)

RELEASED TO CUSTODY OF SA _____ AT CALVERTON

ON _____
(DATE)

DESCRIPTION OF EVIDENCE: 40 38 08.06
072 37 55.95

* ATTACH COPIES OF THIS TO ANY EVIDENCE GREEN SHEETS PREPARED FOR MATERIALS ENTERED AS BULKY EXHIBITS.

1) 3' X 1' piece of aluminum
2) 1' X 2" piece of rubber

09/30/96-3

TWA FLIGHT 800
FBI FILE 265A-NY-259028

DIVE AREA

ZONE# 3 LOT/TAG# A959 DATE 8/29/96

EOD 5

SALVAGE VESSEL [redacted] SUPSALV TARGET # PS85

(IF AVAILABLE)

CUSTODY ACQUIRED ON SALVAGE VESSEL BY SA D.B. Kolenda SLWT 17

CUSTODY ON TRANSPORT BOAT BY S[redacted] ON 8/29/96

(DATE)

RELEASED TO CUSTODY OF SA _____ AT SHINNECOCK

FOR TRANSPORT TO CALVERTON ON _____

(DATE)

RELEASED TO CUSTODY OF SA _____ AT CALVERTON

ON _____

(DATE)

DESCRIPTION OF EVIDENCE:

40-38-19.18
072-38-18.4

1 - Shirt

Wire

* ATTACH COPIES OF THIS TO ANY EVIDENCE GREEN SHEETS PREPARED FOR MATERIALS ENTERED AS BULKY EXHIBITS.

8/30/96-6

TWA FLIGHT 800
FBI FILE 265A-NY-259028

DIVE AREA

ZONE# 3 LOT/TAG# A 8160 DATE 8/29/96

SALVAGE VESSEL EOD 5 SUPSALV TARGET # PS-90
(IF AVAILABLE)

CUSTODY ACQUIRED ON SALVAGE VESSEL BY SA DB/KO Hendy JCWT#

CUSTODY ON TRANSPORT BOAT BY SA [redacted] ON 8/29/96
(DATE)

RELEASED TO CUSTODY OF SA _____ AT SHINNECOCK

FOR TRANSPORT TO CALVERTON ON _____
(DATE)

RELEASED TO CUSTODY OF SA _____ AT CALVERTON

ON _____
(DATE)

DESCRIPTION OF EVIDENCE: piece of Wire 40-38-24.22
072-38-45.25

* ATTACH COPIES OF THIS TO ANY EVIDENCE GREEN SHEETS PREPARED FOR MATERIALS ENTERED AS BULKY EXHIBITS.

8/30/96 VS

WRECKAGE LOG SHEET

AUG 27 1996

DATE 8-27 TIME 1045

TAG NUMBER A-891

DIVE TARGET NUMBER LLS-335

WRECKAGE DESCRIPTION STRUT 1½'X2'

light Ficture

LATITUDE 40-38'35".44 N

LONGITUDE 72-38' 31'.49 W OF PICK LOCATION

WRECKAGE LOG SHEET

AUG 27 1996

DATE 8-27 TIME 1200

TAG NUMBER A892

DIVE TARGET NUMBER LLS-181 EOD-4

WRECKAGE DESCRIPTION shirt / metal siding

LATITUDE 40-38'36".22 N

LONGITUDE 72-38'30."98 W OF PICK LOCATION

TWA FLIGHT 800
FBI FILE 265A-NY-259028

DIVE AREA

ZONE# 3 LOT/TAG# A893 DATE 29 Aug 96 12:00

SALVAGE VESSEL Suffolk J/FBI SUPSALV TARGET # 1018 (IF AVAILABLE)

CUSTODY ACQUIRED ON SALVAGE VESSEL BY SA DB / Collinda SWT

CUSTODY ON TRANSPORT BOAT BY SA [redacted] ON 8/29/96 (DATE)

RELEASED TO CUSTODY OF SA _____ AT SHINNECOCK

FOR TRANSPORT TO CALVERTON ON _____ (DATE)

RELEASED TO CUSTODY OF SA _____ AT CALVERTON

ON _____ (DATE)

DESCRIPTION OF EVIDENCE: LAT 40 38 18.65 N

1) plastic top of phone

2) metal shard curved 1' x 6" Long 072 37 55.58 W

* ATTACH COPIES OF THIS TO ANY EVIDENCE GREEN SHEETS PREPARED FOR MATERIALS ENTERED AS BULKY EXHIBITS.

3) wire

8/30/96-9

TWA FLIGHT 800
FBI FILE 265A-NY-259028

DIVE AREA

ZONE# 3 LOT/TAG# A 894 DATE 27Aug96

SALVAGE VESSEL EOD-4 SUPSALV TARGET # CIS 231
(IF AVAILABLE)

CUSTODY ACQUIRED ON SALVAGE VESSEL BY SA DB. Kolkmeier SCWT

CUSTODY ON TRANSPORT BOAT BY SA [redacted] ON 8/27/96
(DATE)

RELEASED TO CUSTODY OF SA " AT SHINNECOCK

FOR TRANSPORT TO CALVERTON ON 8/28/96 Hels
(DATE)

RELEASED TO CUSTODY OF SA Chesbrough AT CALVERTON

ON 8/28/96
(DATE)

DESCRIPTION OF EVIDENCE:

Lat 40 39 04 97
Lm 72 38 12 28

1) plastic bag containing
1) pencil sharpener
2) pen "Reynolds"
3) stapler
4) little box of staples

* ATTACH COPIES OF THIS TO ANY EVIDENCE GREEN SHEETS PREPARED FOR MATERIALS ENTERED AS BULKY EXHIBITS.

8/28/96-2

TWA FLIGHT 800
FBI FILE 265A-NY-259028

DIVE AREA

ZONE# 3 LOT/TAG# A 895 DATE 29 Aug 96 11:30

SALVAGE VESSEL SUFFOLK J / FBF SUPSALV TARGET # PS 86
(IF AVAILABLE)

CUSTODY ACQUIRED ON SALVAGE VESSEL BY SA D B Kollender SLWT 17

CUSTODY ON TRANSPORT BOAT BY SA [redacted] ON 8/29/96
(DATE)

RELEASED TO CUSTODY OF SA _____ AT SHINNECOCK

FOR TRANSPORT TO CALVERTON ON _____
(DATE)

RELEASED TO CUSTODY OF SA _____ AT CALVERTON

ON _____
(DATE)

DESCRIPTION OF EVIDENCE:

1) 7" plastic curved tube 40 38 19.28
2) 2½' x 1' st. metal 72 37 57.32
3) * wire white

* ATTACH COPIES OF THIS TO ANY EVIDENCE GREEN SHEETS PREPARED FOR MATERIALS ENTERED AS BULKY EXHIBITS.

4) dirty white panties "Hanes Her Way" - in plastic bag

8/30/96

WRECKAGE LOG SHEET

AUG 27 1996

DATE 8-27 TIME 1000

TAG NUMBER A896

DIVE TARGET NUMBER LLS247 EOD-4

WRECKAGE DESCRIPTION blank photos / new tie /

LATITUDE 40 - 38' 36". 8 N

LONGITUDE 72 - 38' 30". 98 W OF PICK LOCATION

TWA FLIGHT 800
FBI FILE 265A-NY-259028

DIVE AREA

1:41p

ZONE# 3 LOT/TAG# A898 DATE 8/29/96

SALVAGE VESSEL NYPD 11 SUPSALV TARGET # 71
(IF AVAILABLE)

CUSTODY ACQUIRED ON SALVAGE VESSEL BY SA Lo FOGLE SLWT #1

CUSTODY ON TRANSPORT BOAT BY SA [redacted] O 8/29/96
(DATE)

RELEASED TO CUSTODY OF SA _____ AT SHINNECOCK

FOR TRANSPORT TO CALVERTON ON _____
(DATE)

RELEASED TO CUSTODY OF SA _____ AT CALVERTON

ON _____
(DATE)

DESCRIPTION OF EVIDENCE: LAT 40 38 07.75
Long 072 37 49.44

A883 attached also

* ATTACH COPIES OF THIS TO ANY EVIDENCE GREEN SHEETS PREPARED FOR MATERIALS ENTERED AS BULKY EXHIBITS.

4' X 1½" piece of aluminum

8/30/96-2

TWA FLIGHT 800
FBI FILE 265A-NY-259028

DIVE AREA

ZONE# 3 LOT/TAG# A 899 DATE 29 Aug 96

SALVAGE VESSEL Suffolk J / FBL SUPSALV TARGET # PS 74
(IF AVAILABLE)

CUSTODY ACQUIRED ON SALVAGE VESSEL BY SA DB Kolkata SWT 1;

CUSTODY ON TRANSPORT BOAT BY SA [redacted] ON 8/29/96
(DATE)

RELEASED TO CUSTODY OF SA _____ AT SHINNECOCK

FOR TRANSPORT TO CALVERTON ON _____
(DATE)

RELEASED TO CUSTODY OF SA _____ AT CALVERTON

ON _____
(DATE)

DESCRIPTION OF EVIDENCE: 1) 10 in x 4 ft fiberglass duct. LAT 40 38 20.32 N LONG. 072 38 11.38 W

2) Metal strut 3 1/4 x 1 1/2 "

3) white wire "62 10/2 D"

* ATTACH COPIES OF THIS TO ANY EVIDENCE GREEN SHEETS PREPARED FOR MATERIALS ENTERED AS BULKY EXHIBITS.

8130496-4

WRECKAGE LOG SHEET

AUG 27 1998

DATE 8-27 TIME 1220

TAG NUMBER A900

DIVE TARGET NUMBER 2751.07 EOD 4

WRECKAGE DESCRIPTION Food Container

LATITUDE 40 - 38' 49.11" 39 N

LONGITUDE 72 - 38' 08" . 49 W OF PICK LOCATION

[redacted]