WRECKAGE LOGS
&
UPDATED WRECKAGE LOGS

TAG# RANGE

C001 → C249

TWA 800
Oceaneering Data Center

UPDATED WRECKAGE LOG

DATE: 12/18/98
NAME: KJ

TAG # ~~E104~~ C014

SOURCE TAG #

LOG # RW13

HANGER LOCATION

DEBRIS FIELD

PRE-HURRICANE (July 17 - Sept. 4)	POST-HURRICANE (Sept. 5 - Present)
1/GREEN/(C)	1/GREEN/(Z)
2/YELLOW/(B)	2/YELLOW/(Y)
3/RED/(A)	3/RED/(X)
FLOATING	
UNKNOWN	

AIRCRAFT AREA

Fuselage	ECS/Press/O_2
Wing	Fuel
Tail Section	Landing Gear
Engine	Electric
Seat	Hydraulic
Cabin Int	APU
Cockpit/Misc.	Avionics
Other	Instruments
Unknown	Water/Waste
Personal Effects	Fire Protection
Cargo	

DESCRIPTION (Actual) circle one **ADD to** **REPLACE w/**

#5 FLAP TRACK

DATE 8-8 TIME 14:11

TAG NUMBER C 014

DIVE TARGET NUMBER ~~2038.15~~ P1R42 ~~EOD-3~~ EOD-5

WRECKAGE DESCRIPTION Flat Track

" TWA 17729" MFG: 5B81129-6

LATITUDE 40 - 39' 52" .08 N

LONGITUDE 72 - 37' 18" .66 W OF PICK LOCATION

WRECKAGE LOG SHEET

DATE ~~8 Aug~~ AUG 96 TIME 13:15

TAG NUMBER C 013

DIVE TARGET NUMBER P-1R33

WRECKAGE DESCRIPTION 14 Pieces

(65B10295-27 MAR 17 1969)
(STA. 2180) 4½' X 6" LARGEST PIECE

LATITUDE 40 - 39.49.91 N

LONGITUDE 72 - 37.11.70 W OF PICK LOCATION

SOURCE TAG # _____

LOG # _____

HANGER LOCATION ENG HGR

DEBRIS FIELD

PRE-HURRICANE (July 17 - Sept. 4)	POST-HURRICANE (Sept. 5 - Present)
1/GREEN/(C)	1/GREEN/(Z)
2/YELLOW/(B)	2/YELLOW/(Y)
3/RED/(A)	3/RED/(X)
FLOATING	
UNKNOWN	

AIRCRAFT AREA

Fuselage	ECS/Press/O_2
Wing	Fuel
Tail Section	Landing Gear
Engine	Electric
Seat	Hydraulic
Cabin Int	APU
Cockpit/Misc.	Avionics
Other	Instruments
Unknown	Water/Waste
Personal Effects	Fire Protection
Cargo	

DESCRIPTION (Actual) circle one **ADD to** **REPLACE w/**

#3 ENGINE EXH (SER #64) CASE & PIECE OF TAILPIPE

UPDATED WRECKAGE LOG

TAG # C 010

SOURCE TAG # C 010

LOG # LW30

HANGER LOCATION J8

DEBRIS FIELD

1/GREEN/(C)
2/YELLOW/(B)
3/RED/(A)
FLOATING
UNKNOWN

AIRCRAFT AREA

Fuselage	(Systems)
Wing	Fuel
Tail Section	Landing Gear
Engine	Electric
Seat	Hydraulic
Cabin Int	APU
Cockpit/Misc.	Avionics
Other	Instruments
Unknown	Water/Waste
	Fire Protection
	ECS/Press/O_2

DESCRIPTION (Actual) circle one **ADD to** **REPLACE w/**

L WING Up SKIN, curved 6'x3'

WRECKAGE LOG SHEET

DATE 8 Aug 96 TIME ~~0745~~ 1012

TAG NUMBER C-010

DIVE TARGET NUMBER PIR-73

WRECKAGE DESCRIPTION 6'X3' CURVED

VARIOUS (6) SMALLER PIECES

LATITUDE 40 - 39-43-8C N

LONGITUDE 72 - 37-18 W OF PICK LOCATION

UPDATED WRECKAGE LOG

TAG # C-010

SOURCE TAG #

LOG # LW-30

HANGER LOCATION LI

DEBRIS FIELD

PRE-HURRICANE (July 17 - Sept. 4)	POST-HURRICANE (Sept. 5 - Present)
1/GREEN/(C)	1/GREEN/(Z)
2/YELLOW/(B)	2/YELLOW/(Y)
3/RED/(A)	3/RED/(X)
FLOATING	
UNKNOWN	

AIRCRAFT AREA

Fuselage	ECS/Press/O_2
Wing	Fuel
~~Tail Section~~	Landing Gear
Engine	Electric
Seat	Hydraulic
Cabin Int	APU
Cockpit/Misc.	Avionics
Other	Instruments
Unknown	Water/Waste
Personal Effects	Fire Protection
Cargo	

DESCRIPTION (Actual) circle one ADD to REPLACE w/

LEFT UPPER WING SKIN - W/S 503-594 FROM STR 16-22

WRECKAGE LOG SHEET

Ontario

DATE ~~09~~ 8 Aug ~~5 Sept~~ 96 TIME 0941

TAG NUMBER C-009

DIVE TARGET NUMBER PLR-9

WRECKAGE DESCRIPTION 5' X 1'

RE-ENFORCED METAL & INSOLATION

LATITUDE 40 - 39-49-04 N

LONGITUDE 72 - 72-37.1376 W OF PICK LOCATION

8-9-96-37

DATED WRECKAGE LOG

DATE: 2[illegible]5
NAME: [illegible]

TAG # ~~Z3205~~ C 009

SOURCE TAG #

LOG # LF133

HANGER LOCATION

DEBRIS FIELD

PRE-HURRICANE (July 17 - Sept. 4)	POST-HURRICANE (Sept. 5 - Present)
1/GREEN/(C)	1/GREEN/(Z)
2/YELLOW/(B)	2/YELLOW/(Y)
3/RED/(A)	3/RED/(X)
FLOATING	
UNKNOWN	

AIRCRAFT AREA

Fuselage	ECS/Press/O_2
Wing	Fuel
Tail Section	Landing Gear
Engine	Electric
Seat	Hydraulic
Cabin Int	APU
Cockpit/Misc.	Avionics
Other	Instruments
Unknown	Water/Waste
Personal Effects	Fire Protection
Cargo	

DESCRIPTION (Actual) circle one ADD to REPLACE w/

P. D. Floor Beam FS 1350 LBL 33.99

WRECKAGE LOG SHEET

DATE 8 ~~July~~ AUG 96 TIME 1003

TAG NUMBER C-011

DIVE TARGET NUMBER NONE FLOATING

WRECKAGE DESCRIPTION 18" X 10"

INSOLATION

LATITUDE 40 - 39 - 32 - 72 N

LONGITUDE 72 - 37 - 30 - 72 W OF PICK LOCATION

WRECKAGE LOG SHEET

DATE 8 ~~July~~ AUG 96 TIME 13.30

TAG NUMBER C012

DIVE TARGET NUMBER 2038.75

WRECKAGE DESCRIPTION TURBINE EXHAUST (SCR #64)

CASE & PIECE OF TAIL PIPE. BAG No. 3 Engine

OF SMALL PARTS

LATITUDE 40 - 39.43.66 N

LONGITUDE 72 - 37.22.17. W OF PICK LOCATION

UPDATED WRECKAGE LOG

TAG # C014

SOURCE TAG # _____

LOG # _____

HANGER LOCATION J6

DEBRIS FIELD 1/GREEN/(C)
2/YELLOW/(B)
3/RED/(A)
FLOATING
UNKNOWN

AIRCRAFT AREA

	(Systems)
Fuselage	Fuel
(Wing)	Landing Gear
Tail Section	Electric
Engine	Hydraulic
Seat	APU
Cabin Int	Avionics
Cockpit/Misc.	Instruments
Other	Water/Waste
	Fire Protection
	ECS/Press/O_2

DESCRIPTION (Actual) **(circle one)** (ADD) **REPLACE**

FLAP TRACK with jack screw

UPDATED WRECKAGE LOG
OUT-OF-AREA TAG LAT/LONG CORRECTION

4/2/97
C. Jennings

TAG: C031

New position: LAT: Remove

LONG: Remove

Ref: FBI Log: _____

Wreckage Log: ✓

Diver Log: _____

Comments:

WL SAYS THIS WAS A FLOATER.
NO ZODD REFS FOUND.

WRECKAGE LOG SHEET

DATE 9 Aug 96 TIME 1200

TAG NUMBER C-029

DIVE TARGET NUMBER PIK-10

WRECKAGE DESCRIPTION 4 PIECES INCLUDING A SHOE AND MELTED LEFT VEST

LATITUDE 40 - 39-49.51 N

LONGITUDE 72 - 37-14.93 W OF PICK LOCATION

WRECKAGE LOG SHEET

DATE 9 AUG 96 TIME 1215

TAG NUMBER C-030

DIVE TARGET NUMBER NONE

WRECKAGE DESCRIPTION BAG OF PANTS LEFT ON BOARD TUG FROM 8 July 96

LATITUDE 40 - N

LONGITUDE 72 - W OF PICK LOCATION

WRECKAGE LOG SHEET

DATE 9 Aug 96 TIME 1030

TAG NUMBER C-027

DIVE TARGET NUMBER PTC-9

WRECKAGE DESCRIPTION VARIOUS SMALL PIECES

LATITUDE 40 - 39-49-04 N

LONGITUDE 72 - 37-18-76 W OF PICK LOCATION

WRECKAGE LOG SHEET

DATE 9 Aug 96 TIME 12

TAG NUMBER C-028

DIVE TARGET NUMBER PTC-10

WRECKAGE DESCRIPTION # 65-41916-21

7 PIECES WITH PART OF SEAT BACK PARTS

ARE CHARED

LATITUDE 40 - 39-49-5-1 N

LONGITUDE 72 - 37-14-83 W OF PICK LOCATION

UPDATED WRECKAGE LOG

TAG # C-026

SOURCE TAG # _____

LOG # _____

HANGER LOCATION L18

DEBRIS FIELD 1/GREEN/(C)
2/YELLOW/(B)
3/RED/(A)
FLOATING
UNKNOWN

AIRCRAFT AREA

Fuselage	(Systems)
Wing	Fuel
Tail Section	Landing Gear
Engine	Electric
Seat	Hydraulic
Cabin Int	APU
Cockpit/Misc.	Avionics
Other	Instruments
Unknown	Water/Waste
	Fire Protection
	ECS/Press/O_2

DESCRIPTION (Actual) circle one ADD to REPLACE w/

PORTION ~~[illegible]~~ CENTER WING FUEL TANK. BUTTS UP WITH C-2132 P

...O PIE... PART OF the FBI LOG #.

UPDATED WRECKAGE LOG

DATE: 2[illegible]/97
NAME: [illegible]

8-9-96-37

TAG # C 026.

SOURCE TAG # ~~[illegible]~~

LOG # LF106.

HANGER LOCATION _____

DEBRIS FIELD

PRE-HURRICANE	POST-HURRICANE
(July 17 - Sept. 4)	(Sept. 5 - Present)
1/GREEN/(C)	1/GREEN/(Z)
2/YELLOW/(B)	2/YELLOW/(Y)
3/RED/(A)	3/RED/(X)
FLOATING	
UNKNOWN	

AIRCRAFT AREA

Fuselage	ECS/Press/O_2
Wing	Fuel
Tail Section	Landing Gear
Engine	Electric
Seat	Hydraulic
Cabin Int	APU
Cockpit/Misc.	Avionics
Other	Instruments
Unknown	Water/Waste
Personal Effects	Fire Protection
Cargo	

DESCRIPTION (Actual) circle one ADD to REPLACE w/

Pressure Deckwell FS. 1312 LB 75.92

WRECKAGE LOG SHEET

DATE 9 AUG. 96 TIME 0945

TAG NUMBER C-025

DIVE TARGET NUMBER PIR-33

WRECKAGE DESCRIPTION 4 PIECES LARGEST

3'x2'-2"

LATITUDE 40- 39-44-91 N

LONGITUDE 72- 37-11-70 W OF PICK LOCATION

WRECKAGE LOG SHEET

DATE 9-AUG 96 TIME 1030

TAG NUMBER C-026

DIVE TARGET NUMBER PIR-9

WRECKAGE DESCRIPTION 1 UNDERCUT / VARIOUS

SMALL PIECES / WITH ONE CHARRED PIECE

LATITUDE 40- 39-49-04 N

LONGITUDE 72- 37-13-76 W OF PICK LOCATION

WRECKAGE LOG SHEET

DATE 9 AUG 96 TIME ~~1055~~ 1053

TAG NUMBER C-023

DIVE TARGET NUMBER PIR-3

WRECKAGE DESCRIPTION 10' x 1' x 3"

LATITUDE 40 - 39-32-77 N

LONGITUDE 72 - 37-05-57 W OF PICK LOCATION

WRECKAGE LOG SHEET

DATE 9 AUG 96 TIME 1030

TAG NUMBER ~~PIR-9~~ C-024

DIVE TARGET NUMBER PIR-9

WRECKAGE DESCRIPTION AMEX TRAVELERS CHECKS (BARBRA S. SCOTT)

LATITUDE 40 - 39-49-04 N

LONGITUDE 72 - 37-13-76 W OF PICK LOCATION

WRECKAGE LOG SHEET

DATE 9 Aug 96 TIME 0918

TAG NUMBER C-021

DIVE TARGET NUMBER 562

WRECKAGE DESCRIPTION 6' x 18" x 3½'

[redacted] PIECE OF RUDDER?

RUD STA. 357.4 & 382.4

LATITUDE 40 - 39-34-91 N

LONGITUDE 72 - 37-13.56 W OF PICK LOCATION

WRECKAGE LOG SHEET

DATE 9 Aug 96 TIME 1002

TAG NUMBER C-022

DIVE TARGET NUMBER PIR-26

WRECKAGE DESCRIPTION DOD FLIGHT INFO

SITREPS / 12 PIECES BAGED WITH FLIGHT

INFO & 3' x 2' x 4" PIECE

LATITUDE 40 - 39.44.92 N

LONGITUDE 72 - 36.57.32 W OF PICK LOCATION

WRECKAGE LOG SHEET

DATE 9 AUG 96 TIME 0933

entered

TAG NUMBER C-020

DIVE TARGET NUMBER PIR-43

WRECKAGE DESCRIPTION 12" x 5' x 2 1/2"

RED COLOR / 5' x 6" x 1" GREEN

RUD ST. 257.5 / M217365B03182-18

LATITUDE 40 - 39.31.08 N

LONGITUDE 72 - 36.57.32 W OF PICK LOCATION

UPDATED WRECKAGE LOG

TAG # C020

SOURCE TAG #

LOG # V4

HANGER LOCATION J3.5

DEBRIS FIELD

PRE-HURRICANE (July 17 - Sept. 4)	POST-HURRICANE (Sept. 5 - Present)
1/GREEN/(C)	1/GREEN/(Z)
2/YELLOW/(B)	2/YELLOW/(Y)
3/RED/(A)	3/RED/(X)
FLOATING	
UNKNOWN	

AIRCRAFT AREA

Fuselage	ECS/Press/O_2
Wing	Fuel
Tail Section	Landing Gear
Engine	Electric
Seat	Hydraulic
Cabin Int	APU
Cockpit/Misc.	Avionics
Other	Instruments
Unknown	Water/Waste
Personal Effects	Fire Protection
Cargo	

DESCRIPTION (Actual) circle one ADD to REPLACE w/

LHS VERT STAB - UPPER - FIN STA 370-520

WRECKAGE LOG SHEET

DATE 8-8 TIME 1525

TAG NUMBER C-019

DIVE TARGET NUMBER PIR-1

WRECKAGE DESCRIPTION TAIL RUDDER 6'x8'x1'

"65B25056-1'

LATITUDE 40-39' 36".06 N

LONGITUDE 72-37' 02".28 W OF PICK LOCATION

WRECKAGE LOG SHEET

DATE 8-8 TIME 1500

TAG NUMBER C018

DIVE TARGET NUMBER 2038-75 EOD3

WRECKAGE DESCRIPTION 2½' x 3' RHOMBOID SHAPE,

HEAT EXCHANGER "PRE COOLER ENGINE AIR BLEED"

"SERIAL 50-679

LATITUDE 40-39'43".66 N

LONGITUDE 72-37' 22".17 W OF PICK LOCATION

WRECKAGE LOG SHEET

DATE 8-8 **TIME** 1500

TAG NUMBER C017

DIVE TARGET NUMBER 2038-75

WRECKAGE DESCRIPTION INLET COWLING 6'X 2' WIDE; TWA TAG SER# 2019 ; RR# 22028

LATITUDE 40-39'43.66 N

LONGITUDE 72-37'22".17 W **OF PICK LOCATION**

SOURCE TAG # tag C17

LOG #

HANGER LOCATION ENG HGR

DEBRIS FIELD

PRE-HURRICANE (July 17 - Sept. 4)	POST-HURRICANE (Sept. 5 - Present)
~~1~~/GREEN/(C)	1/GREEN/(Z)
~~2/YELLOW~~/(B)	2/YELLOW/(Y)
3/RED/(A)	3/RED/(X)
FLOATING	
UNKNOWN	

AIRCRAFT AREA

Fuselage	ECS/Press/O_2
Wing	Fuel
Tail Section	Landing Gear
Engine	Electric
~~Seat~~	Hydraulic
Cabin Int	APU
Cockpit/Misc.	Avionics
Other	Instruments
Unknown	Water/Waste
Personal Effects	Fire Protection
Cargo	

DESCRIPTION (Actual) circle one **ADD to** **REPLACE w/**

ENGINE #3 INLET COWL 6'x 2' ; TWA tag SER 2019; RR# 22028

UPDATED WRECKAGE LOG

TAG # C015

SOURCE TAG # _____

LOG # _____

HANGER LOCATION _____

DEBRIS FIELD [redacted]/GREEN/(C)
[redacted]
S/RED/(A)
FLOATING
UNKNOWN

AIRCRAFT AREA

NO
Wing
Tail Section
Engine
Seat
Cabin Int
Cockpit/Misc.
Other
Unknown

(Systems)
Fuel
Landing Gear
Electric
Hydraulic
APU
Avionics
Instruments
Water/Waste
Fire Protection
ECS/Press/O2

DESCRIPTION (Actual) (circle one) (ADD) REPLACE

STATOR BLADES

WRECKAGE LOG SHEET

DATE 8-8-X TIME 1500

TAG NUMBER C-016

DIVE TARGET NUMBER 2038.7S EOD-3

WRECKAGE DESCRIPTION LARGE PIECE OF ENGINE CORE COWLING ; HINGE END 6' X 4 1/2"

LATITUDE 40-39' 43" .66 N

LONGITUDE 72-37' 22" .17 W OF PICK LOCATION

WRECKAGE LOG SHEET

DATE 8-8 TIME 1500

TAG NUMBER ~~20~~ C-015

DIVE TARGET NUMBER 2038.75 EOD-3

WRECKAGE DESCRIPTION Low PRESSURE COMPRESSOR OR FRONT COMPRESSOR APPROX 11' LONG

LATITUDE 40-39'43".66 N

LONGITUDE 72-37'22".19 W OF PICK LOCATION

UPDATED WRECKAGE LOG

TAG # C015

SOURCE TAG #

LOG #

HANGER LOCATION ENG HGR

DEBRIS FIELD

PRE-HURRICANE (July 17 - Sept. 4)	POST-HURRICANE (Sept. 5 - Present)
1/GREEN/(C)	1/GREEN/(Z)
2/YELLOW/(B)	2/YELLOW/(Y)
3/RED/(A)	3/RED/(X)
FLOATING	
UNKNOWN	

AIRCRAFT AREA

Fuselage	ECS/Press/O_2
Wing	Fuel
Tail Section	Landing Gear
Engine	Electric
Seat	Hydraulic
Cabin Int	APU
Cockpit/Misc.	Avionics
Other	Instruments
Unknown	Water/Waste
Personal Effects	Fire Protection
Cargo	

DESCRIPTION (Actual) circle one ADD to REPLACE w/

#3 ENGINE LP COMPRESSOR

WRECKAGE LOG SHEET

DATE 8-12 TIME 1115

TAG NUMBER C059

DIVE TARGET NUMBER 2075.85

WRECKAGE DESCRIPTION light FRAMING @ Hole

built in. #1621011 21

LATITUDE 40 - 39' 46" 62 N

LONGITUDE 72 - 37' 03". 35 W OF PICK LOCATION

WRECKAGE LOG SHEET

DATE 8-12 TIME 1000

TAG NUMBER C052

DIVE TARGET NUMBER 618 NYPD

WRECKAGE DESCRIPTION Judy K. Rupert wallet;
No ID inside

LATITUDE 40-39'45".74 N

LONGITUDE 72-36'57".27 W OF PICK LOCATION

WRECKAGE LOG SHEET

DATE 8-12 **TIME** 1100

TAG NUMBER C054

DIVE TARGET NUMBER 2026-65 ~~NYSD~~ NYSP

WRECKAGE DESCRIPTION 1'x6" INSULATION &

Small Alum INNER SIDING

LATITUDE 40 - 39' 44".77 N

LONGITUDE 72 - 36' 55".72 W **OF PICK LOCATION**

WRECKAGE LOG SHEET

DATE 8-12 **TIME** 1030

TAG NUMBER C055

DIVE TARGET NUMBER 202665 NYSP

WRECKAGE DESCRIPTION Possible wing framing, 3'x1'x1' / 3'x1'x3" Framing / misc small pieces (in bag)

LATITUDE 40 - 39'44".77 N

LONGITUDE 72 - 36' 55".72 W **OF PICK LOCATION**

WRECKAGE LOG SHEET

DATE 8-12 **TIME** 1040

TAG NUMBER C056

DIVE TARGET NUMBER 617

WRECKAGE DESCRIPTION INNER FRAMING, LARGEST PIECE 18" X 12", O2 mask, Alum RAILING 1' long

LATITUDE 40 - 39' 45".13 **N**

LONGITUDE 72 - 36' 56".61 **W** **OF PICK LOCATION**

FBI
8-14-96 #9

UPDATED WRECKAGE LOG

DATE: 3/16/97
NAME:

TAG # C-056

SOURCE TAG # C-062

LOG # FBM 43

HANGER LOCATION

DEBRIS FIELD

PRE-HURRICANE (July 17 - Sept. 4)	POST-HURRICANE (Sept. 5 - Present)
1/GREEN/(C)	1/GREEN/(Z)
2/YELLOW/(B)	2/YELLOW/(Y)
3/RED/(A)	3/RED/(X)
FLOATING	
UNKNOWN	

AIRCRAFT AREA

Fuselage	ECS/Press/O_2
Wing	Fuel
Tail Section	Landing Gear
Engine	Electric
Seat	Hydraulic
Cabin Int	APU
Cockpit/Misc.	Avionics
Other	Instruments
Unknown	Water/Waste
Personal Effects	Fire Protection
Cargo	

DESCRIPTION (Actual) circle one ADD to REPLACE w/

FLOOR BEAM SEGMENT LBL 11.33 STA 1200-1212

WRECKAGE LOG SHEET

DATE 8-12 TIME 1022

TAG NUMBER C057

DIVE TARGET NUMBER 618

WRECKAGE DESCRIPTION METAL FRAMING W/FIRE DAMAGE

LATITUDE 40-39' 45".74 N

LONGITUDE 72-36' 59".27 W OF PICK LOCATION

WRECKAGE LOG SHEET

DATE 8-12 TIME 1200

TAG NUMBER C-058

DIVE TARGET NUMBER 2075.25

WRECKAGE DESCRIPTION METAL 4'x2'

JAGGED EDGES

LATITUDE 40-39'47".28 N

LONGITUDE 72-37'04".89 W OF PICK LOCATION

WRECKAGE LOG SHEET

8-12

DATE 8-2 **TIME** 1030

TAG NUMBER C053

DIVE TARGET NUMBER 618 NYPD

WRECKAGE DESCRIPTION 1'x1' OUTER hatch (BOLTED shut), DRESS; Exhaust tubing? 1'x1'; misc small Alum pieces

LATITUDE 40 - 39' 45".74 N

LONGITUDE 72 - 36'57".27 W **OF PICK LOCATION**

TWA FLIGHT 800
FBI FILE 265A-NY-259028

DIVE AREA

ZONE# 1 LOT/TAG# C-051 DATE 1115 12 AUG 96

SALVAGE VESSEL E003 SUPSALV TARGET # 2075.85
(IF AVAILABLE)

CUSTODY ACQUIRED ON SALVAGE VESSEL BY SA [redacted] SWR #17

CUSTODY ON TRANSPORT BOAT BY SA [redacted] ON 8/12/96
(DATE)

RELEASED TO CUSTODY OF SA Doug Linter AT SHINNECOCK

FOR TRANSPORT TO CALVERTON ON 8/14/96
(DATE)

RELEASED TO CUSTODY OF SA _____ AT CALVERTON

ON _____
(DATE)

DESCRIPTION OF EVIDENCE: 1. MAIL LABEL: JIM ELDER KINGSPORT OR CINCINNATI OH

2 BOOK

* ATTACH COPIES OF THIS TO ANY EVIDENCE GREEN SHEETS PREPARED FOR MATERIALS ENTERED AS BULKY EXHIBITS.

8/14/96-9

WRECKAGE LOG SHEET

DATE 8-12 TIME 1120

TAG NUMBER C050

DIVE TARGET NUMBER 2075.85 EOD-3

WRECKAGE DESCRIPTION 7'X2'X1' SQUARE FRAMING

6SB50570-119

LATITUDE 40-39'46".62 N

LONGITUDE 72-37'.03".35 W OF PICK LOCATION

WRECKAGE LOG SHEET

DATE 8-12 **TIME** 1030

TAG NUMBER C049

DIVE TARGET NUMBER 2074.65

WRECKAGE DESCRIPTION 6 pieces Alum Framing & inner walls, Biggest piece & med-weight framing 3' x 1'

LATITUDE 40-39'46".85 **N**

LONGITUDE 72-37'06".22 **W** **OF PICK LOCATION**

WRECKAGE LOG SHEET

DATE 8-12 **TIME** 0954

TAG NUMBER ~~2075.2S~~ C048

DIVE TARGET NUMBER 2075.2S EOD-3

WRECKAGE DESCRIPTION SEAT BELT; WIRE HARNESS #ON BRACKET -
813191 3; 5 SMALL PIECES Alum FRAMING - 1 Ft longest

LATITUDE 40-39'47.11"28 N

LONGITUDE 72-37'04"-89 W **OF PICK LOCATION**

WRECKAGE LOG SHEET

DATE 10 AUG TIME 1045

TAG NUMBER C047

24PD DIVE TARGET NUMBER PIR 7

WRECKAGE DESCRIPTION 7' PIECE OF 1/2" PIPE

HYDRAULIC LANDING GEAR

LATITUDE 40 - 39:53.43 N

LONGITUDE 72 - 37:12.66 W OF PICK LOCATION

WRECKAGE LOG SHEET

NYPD DATE 10 AUG TIME 1310

TAG NUMBER C046

DIVE TARGET NUMBER 2015.6P

WRECKAGE DESCRIPTION BLACK PLASTIC BAG

FULL OF INSULATION

LATITUDE 40 - 39 : 39.49 N

LONGITUDE 72 - 36 : 32 : 23 W OF PICK LOCATION

WRECKAGE LOG SHEET

DATE 10 AUG TIME 1310

NYPD

TAG NUMBER C045

DIVE TARGET NUMBER 2015.6P

WRECKAGE DESCRIPTION BOOK

TITLED: "LOVE LOSS AND WHAT I WORE"

LATITUDE 40- 39:39.49 N

LONGITUDE 72- 36:32.23 W OF PICK LOCATION

UPDATED WRECKAGE LOG

TAG # C044

SOURCE TAG # _____

LOG # LF10E

HANGER LOCATION _____

DEBRIS FIELD 1/GREEN/(C)
2/YELLOW/(B)
3/RED/(A)
FLOATING
UNKNOWN

AIRCRAFT AREA

Fuselage
Wing
Tail Section
Engine
Seat
Cabin Int
Cockpit/Misc.
Other
Unknown
Personal Effects

(Systems)
Fuel
Landing Gear
Electric
Hydraulic
APU
Avionics
Instruments
Water/Waste
Fire Protection
ECS/Press/O_2

DESCRIPTION (Actual) circle one **ADD to** **REPLACE w/**

Portion of AFT Pressure Bulkhead

UPDA[illegible] WRECKAGE LOG

TAG # C044

SOURCE TAG # _____

LOG # LF106

HANGER LOCATION _____

DEBRIS FIELD
1/GREEN/(C)
2/YELLOW/(B)
3/RED/(A)
FLOATING
UNKNOWN

AIRCRAFT AREA

~~Fuselage~~
Wing
Tail Section
Engine
Seat
Cabin Int
Cockpit/Misc.
Other
Unknown

(Systems)
Fuel
Landing Gear
Electric
Hydraulic
APU
Avionics
Instruments
Water/Waste
Fire Protection
ECS/Press/O_2

DESCRIPTION (Actual) circle one **ADD to** **REPLACE w/**

Portion of AFT Pressure Bulkhead

WRECKAGE LOG SHEET

DATE 10 AUG TIME 1120

TAG NUMBER C040

BOD 1

DIVE TARGET NUMBER PIR10

WRECKAGE DESCRIPTION 15' x 4 1/2 x 1 1/2' PIECE GREEN METAL

LATITUDE 40 - 39:49.51 N

LONGITUDE 72 - 37:14.83 W OF PICK LOCATION

UPDATED WR KAGE LOG

TAG # C040

SOURCE TAG #

LOG # RW9

HANGER LOCATION

DEBRIS FIELD 1/GREEN/(C)
2/YELLOW/(B)
3/RED/(A)
FLOATING
UNKNOWN

AIRCRAFT AREA

Fuselage
Wing
Tail Section
Engine
Seat
Cabin Int
Cockpit/Misc.
Other
Unknown

(Systems)
Fuel
Landing Gear
Electric
Hydraulic
APU
Avionics
Instruments
Water/Waste
Fire Protection
ECS/Press/O_2

DESCRIPTION (Actual) (circle one) ADD REPLACE

RIGHT WING WITH SKIN

WREC''AGE LOG SHEET

DATE 10 AUG TIME 1120

TAG NUMBER C041

DIVE TARGET NUMBER PIR 10

EOD1

WRECKAGE DESCRIPTION 2 PIECES

1) WHITE SKIN (METAL) 3' x 2' x 1/4"

2) GREEN MESH 3' x 1 1/2' x 1/8"

LATITUDE 40- 39:49.51 N

LONGITUDE 72- 37:14.83 W OF PICK LOCATION

WRECKAGE LOG SHEET

DATE 10 AUG TIME 0944

EOD 2

TAG NUMBER PIR 37 C 042

DIVE TARGET NUMBER PIR 37

WRECKAGE DESCRIPTION 4' x 1 1/2' x 3"

RED / WHITE EXT SKIN

" 65B03318 3 76"

LATITUDE 40 - 39 : 52.57 N

LONGITUDE 72 - 37 : 09 .14 W OF PICK LOCATION

WRECKAGE LOG SHEET

DATE 10 AUG TIME 1217

TAG NUMBER C 043

EOD 1

DIVE TARGET NUMBER PIR 10

WRECKAGE DESCRIPTION 9 PIECES (LARGEST 3' X 15" X 3")

"B2 B1 HAS CHAIR RAIL ATTACHED

"65B817-2"

LATITUDE 40 - 39 : 49.51 N

LONGITUDE 72 - 37 : 14 .83 W OF PICK LOCATION

WRECKAGE LOG SHEET

DATE 10AUG TIME 1310

NYPD TAG NUMBER C044

DIVE TARGET NUMBER 2015.6P

WRECKAGE DESCRIPTION 9' X 6' TAPERING

TWISTED MASS W/ INSULATION ATTACHED (SMELLS OF JET FUEL)

"65B0263 45:8" ON CLIP ON EDGE

LATITUDE 40 - 4 39:39.49 N

LONGITUDE 72 - 36:32.23 W OF PICK LOCATION

WRECKAGE LOG SHEET

DATE 10 AUG TIME 1022

EOD 2 TAG NUMBER C039

DIVE TARGET NUMBER PIR 10

WRECKAGE DESCRIPTION 3 PIECES

1) 3'x1'x8" ; 69B02355-1

2) 1' SQUARE GREEN METAL

3)

- TUBE (AIR FLOW) "10234 ON STEEL CLAMP ON END OF TUBE"

LATITUDE 40 - 39:49.51 N

LONGITUDE 72 - 37:14.83 W OF PICK LOCATION

9-11-96-1

PDATED WRECKAGE LOG

DATE: 1/20

NAME: GG

TAG # C039

SOURCE TAG #

LOG # RF160

HANGER LOCATION Recon.

DEBRIS FIELD

PRE-HURRICANE
(July 17 - Sept. 4)
1/GREEN/(C)
2/YELLOW/(B)
3/RED/(A)
FLOATING
UNKNOWN

POST-HURRICANE
(Sept. 5 - Present)
1/GREEN/(Z)
2/YELLOW/(Y)
3/RED/(X)

AIRCRAFT AREA

(Fuselage)
Wing
Tail Section
Engine
Seat
Cabin Int
Cockpit/Misc.
Other
Unknown
Personal Effects
Cargo

ECS/Press/O_2
Fuel
Landing Gear
Electric
Hydraulic
APU
Avionics
Instruments
Water/Waste
Fire Protection

DESCRIPTION (Actual) circle one (ADD to) REPLACE w/

_____

_____

_____

WRECKAGE LOG SHEET

DATE 10 AUG 96 TIME 1022

TAG NUMBER C038

EOD 1

DIVE TARGET NUMBER PIR 10

WRECKAGE DESCRIPTION 2 long PIECES; EACH 6' LONG

1) 65B04600-9 ; STA 1394 6' x 6" x 1"

2) 65B38600-170 6' x 1' x 3"
SER 001047

LATITUDE 40- 39:49.51 N

LONGITUDE 72- 37:14.83 W OF PICK LOCATION

UPDATED WRECKAGE LOG

TAG # C036

SOURCE TAG # C036

LOG #

HANGER LOCATION ENG HGR

DEBRIS FIELD

PRE-HURRICANE (July 17 - Sept. 4)	POST-HURRICANE (Sept. 5 - Present)
1/GREEN/(C)	1/GREEN/(Z)
2/YELLOW/(B)	2/YELLOW/(Y)
3/RED/(A)	3/RED/(X)
FLOATING	
UNKNOWN	

AIRCRAFT AREA

Fuselage	ECS/Press/O_2
Wing	Fuel
Tail Section	Landing Gear
Engine	Electric
Seat	Hydraulic
Cabin Int	APU
Cockpit/Misc.	Avionics
Other	Instruments
Unknown	Water/Waste
Personal Effects	Fire Protection
Cargo	

DESCRIPTION (Actual) circle one **ADD to** **REPLACE w/**

4 ENGINE PORTION OF COWLING

WREC AGE LOG SHEET

DATE 10 AUG 96 TIME 0945

EOD 2

TAG NUMBER C037

DIVE TARGET NUMBER PIR 10

WRECKAGE DESCRIPTION 5 SMALL PIECES

" 65B1029817 OCT 15 1969 " ON 1 PIECE

" 65B0275-15 " ON 1 PIECE

" -16

" -17

LATITUDE 40- 39:49.51 N

LONGITUDE 72- 37:14.83 W OF PICK LOCATION

UPDATED WRECKAGE LOG

DATE: _____

NAME: _____

TAG # C034

SOURCE TAG # _____

LOG # _____

HANGER LOCATION ENG HGR

DEBRIS FIELD

PRE-HURRICANE (~~July 17 - Sept. 4~~)	POST-HURRICANE (Sept. 5 - Present)
1/GREEN/(C)	1/GREEN/(Z)
2/YELLOW/(B)	2/YELLOW/(Y)
3/RED/(A)	3/RED/(X)
FLOATING	
UNKNOWN	

AIRCRAFT AREA

Fuselage	ECS/Press/O_2
Wing	Fuel
Tail Section	Landing Gear
Engine	Electric
Seat	Hydraulic
Cabin Int	APU
Cockpit/Misc.	Avionics
Other	Instruments
Unknown	Water/Waste
Personal Effects	Fire Protection
Cargo	

DESCRIPTION (Actual) circle one **ADD to** **REPLACE w/**

#3 ENGINE PORTION OF COWLING

WRECKAGE LOG SHEET

DATE 9 AUG. 96 TIME 13:34

TAG NUMBER C-035

DIVE TARGET NUMBER TDC-10

WRECKAGE DESCRIPTION 1'x1' ELECTRONIC PIECE

LATITUDE 40- 39.49.51 N

LONGITUDE 72- 37-M-83 W OF PICK LOCATION

WRECKAGE LOG SHEET

EOD 1

DATE 10 AUG 96 TIME 0945

TAG NUMBER C036

DIVE TARGET NUMBER PIR 10

WRECKAGE DESCRIPTION 3'X6'X8" METAL CHUNK W/ METAL INSULATION + WHITE EXTERIOR SKIN.

MARKINGS → "ASSY 65B91542" "AT6 86400603"

LATITUDE 40 - 39:49.51 N

LONGITUDE 72 - 37:14.83 W OF PICK LOCATION

UPDATED WRECKAGE LOG

TAG # C034

SOURCE TAG # _____

LOG # _____

HANGER LOCATION _____

DEBRIS FIELD 1/GREEN/(C)
2/YELLOW/(B)
3/RED/(A)
FLOATING
UNKNOWN

AIRCRAFT AREA

Fuselage
Wing
Tail Section
Engine
Seat
Cabin Int
Cockpit/Misc.
Other
Unknown

(Systems)
Fuel
Landing Gear
Electric
Hydraulic
APU
Avionics
Instruments
Water/Waste
Fire Protection
ECS/Press/O_2

DESCRIPTION (Actual) (circle one) [redacted] REPLACE

PORTION of ENG COWLING

UPDATED WRECKAGE LOG

DATE: 10/12/96
NAME: AP

TAG # C034

SOURCE TAG #

LOG # ~~D002~~ REMOVE LOG PAGE #

HANGER LOCATION

DEBRIS FIELD

PRE-HURRICANE (July 17 - Sept. 4)	POST-HURRICANE (Sept. 5 - Present)
1/GREEN/(C)	1/GREEN/(Z)
2/YELLOW/(B)	2/YELLOW/(Y)
3/RED/(A)	3/RED/(X)
FLOATING	
UNKNOWN	

AIRCRAFT AREA

Fuselage	ECS/Press/O_2
Wing	Fuel
Tail Section	Landing Gear
Engine	Electric
Seat	Hydraulic
Cabin Int	APU
Cockpit/Misc.	Avionics
Other	Instruments
Unknown	Water/Waste
Personal Effects	Fire Protection
Cargo	

DESCRIPTION (Actual) circle one **ADD to** **REPLACE w/**

WRECKAGE LOG SHEET

DATE 9 AUG 96 TIME 1334

TAG NUMBER C-034

DIVE TARGET NUMBER ~~6~~ PIR-10

WRECKAGE DESCRIPTION 6' X 4½'

POSSIBLE ENGINE COOLING

GSB915 32 1

LATITUDE 40 - 39.49.57 N

LONGITUDE 72 - 37-14-83 W OF PICK LOCATION

WRECKAGE LOG SHEET

DATE 9 AUG 96 TIME 1130

TAG NUMBER E-033

DIVE TARGET NUMBER PTR-37

WRECKAGE DESCRIPTION 3 SMALL PIECES

LARGEST 3'x3"x1" # 65B12201-8

LATITUDE 40 - 39.52.57 N

LONGITUDE 72 - 37.09.14 W OF PICK LOCATION

WRECKAGE LOG SHEET

DATE 9 AUG. 96 **TIME** 1215

TAG NUMBER C-032

DIVE TARGET NUMBER PDC-13

WRECKAGE DESCRIPTION 4' x 6"

LATITUDE 40 - 39-34-37 **N**

LONGITUDE 72 - 37-09-50 **W** **OF PICK LOCATION**

WRECKAGE LOG SHEET

DATE 9 AUG 96 TIME 1200

TAG NUMBER C-031

DIVE TARGET NUMBER FLOATER

WRECKAGE DESCRIPTION 2'x1'

HONEY COMB

LATITUDE 40- 38.38.18 N

LONGITUDE 72- 38.52.30 W OF PICK LOCATION

WRECKAGE LOG SHEET

DATE 8-12 TIME 1225

TAG NUMBER C 060

DIVE TARGET NUMBER 566

WRECKAGE DESCRIPTION METAL PART # 501

4'X 2' CURLED METAL FRAMING & SIDING

LATITUDE 40 - 39' 45".00 N

LONGITUDE 72 - 37' 03".76 W OF PICK LOCATION

UPDATED WRECKAGE LOG

TAG # C-061

SOURCE TAG #

LOG # LF14A

HANGER LOCATION

DEBRIS FIELD (1/GREEN/(C))
2/YELLOW/(B)
3/RED/(A)
FLOATING
UNKNOWN

AIRCRAFT AREA

(Fuselage)
Wing
Tail Section
Engine
Seat
Cabin Int
Cockpit/Misc.
Other
Unknown

(Systems)
Fuel
Landing Gear
Electric
Hydraulic
APU
Avionics
Instruments
Water/Waste
Fire Protection
ECS/Press/O_2

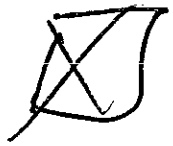

DESCRIPTION (Actual) circle one ADD to (REPLACE w/)

~~Keel~~ 1000-1140
KEEL BEAM BOX FS 1000-1140

'RI KAGE LOG SHE' T

DATE 12 AUG 96 **TIME** ~~15:14~~ 14:57

TAG NUMBER C 061

DIVE TARGET NUMBER 2076.15

WRECKAGE DESCRIPTION Black luggage frame

(carry on type)

LATITUDE 40 - 39 45.72 N

LONGITUDE 72 - 37 02.67 W **OF PICK LOCATION**

"VREC"AGE LOG SHEET

DATE 8-12 **TIME** 1300

TAG NUMBER C063

DIVE TARGET NUMBER 2080.05 NYSP

WRECKAGE DESCRIPTION ~~Flo~~ Misc small FRAMING (INNER) Alum

LATITUDE 40 - 39' 46".6 N

LONGITUDE 72 - 36' 54".18 W **OF PICK LOCATION**

WRECKAGE LOG SHEET

DATE 8-12 **TIME** 1330

TAG NUMBER C064

DIVE TARGET NUMBER ~~2~~ 2080.2S NYSP

WRECKAGE DESCRIPTION 65BO 3862 20',

4' X 2½' INNER WALL, VARIOUS HOSES (MELTED

LATITUDE 40 - 39' 45" .72 N

LONGITUDE 72 - 36' 53" .73 W **OF PICK LOCATION**

WRECKAGE LOG SHEET

DATE 8-12 **TIME** 1300

TAG NUMBER C065

DIVE TARGET NUMBER 2080.05 NYSP

WRECKAGE DESCRIPTION 7' long curved strut,

65B38600-153-256

LATITUDE 40-39'46".60? **N**

LONGITUDE 72-36'54".18 **W** **OF PICK LOCATION**

WRECKAGE LOG SHEET

DATE _____ **TIME** _____

TAG NUMBER C066

DIVE TARGET NUMBER ~~C066~~ 2080.25 NYSP

WRECKAGE DESCRIPTION VARIOUS HOSES MELTED

_____

_____

LATITUDE 40 - 39' 45".72 N

LONGITUDE 72 - 36' 53".73 W **OF PICK LOCATION**

WRECKAGE LOG SHEET

DATE 12 Aug 98 TIME ~~15:14~~ 14:57

TAG NUMBER C-067 B WELL HEALY 8/18

DIVE TARGET NUMBER 2076.15

WRECKAGE DESCRIPTION metal frame structure "69B518H9-6 4370 A3I9I"

+ separate metal parts

LATITUDE 40 - 39:45.72 N

LONGITUDE 72 - 37:02.67 W OF PICK LOCATION

There is Also an
A0671
&
A0673

UPDATED WRECKAGE LOG

TAG # C067

SOURCE TAG # _____

LOG # _____

HANGER LOCATION _____

DEBRIS FIELD

PRE-HURRICANE (July 17 - Sept. 4)	POST-HURRICANE (Sept. 5 - Present)
1/GREEN/(C)	1/GREEN/(Z)
2/YELLOW/(B)	2/YELLOW/(Y)
3/RED/(A)	3/RED/(X)
FLOATING	
UNKNOWN	

AIRCRAFT AREA

Fuselage	ECS/Press/O_2
Wing	Fuel
Tail Section	Landing Gear
Engine	Electric
Seat	Hydraulic
Cabin Int	APU
Cockpit/Misc.	Avionics
Other	Instruments
Unknown	Water/Waste
Personal Effects	Fire Protection
Cargo	

DESCRIPTION (Actual) circle one ADD to REPLACE w/

(CHANGE "STRINGER 36-10R" TO STGR 11R-36)

[redacted]
10/3/96

UPDATED WRECKAGE LOG

TAG # 2067

SOURCE TAG # _____

LOG # [illegible]

HANGER LOCATION [illegible]

DEBRIS FIELD
1/GREEN/(C)
2/YELLOW/(B)
3/RED/(A)
FLOATING
UNKNOWN

AIRCRAFT AREA

Fuselage
Wing
Tail Section
Engine
Seat
Cabin Int
Cockpit/Misc.
Other

(Systems)
Fuel
Landing Gear
Electric
Hydraulics
APU
Avionics
Instruments
Water/Waste
Fire Protection
ECS/Press/O_2

ACTUAL DESCRIPTION

[illegible]

VREC AGE LOG SHE T

DATE 12 Aug 96 TIME 15:14

TAG NUMBER C-067A will Henly 8/19

DIVE TARGET NUMBER ~~Vicinity of PIR 46~~ 566

WRECKAGE DESCRIPTION 20' x 10' piece of fuselage

LATITUDE 40 - 39 45.00 N

LONGITUDE 72 - 37 03.76 W OF PICK LOCATION

REC AGE LOG SHEET

DATE 8-12 TIME 1600

TAG NUMBER C068

DIVE TARGET NUMBER PIR 22 EOD-3

WRECKAGE DESCRIPTION 81/4491 on strut / 2 shirts & 2 shirts / Alum Framing @ Burn marking

LATITUDE 40 - 39' 47" .34 N

LONGITUDE 72 - 37' 02" 89 W OF PICK LOCATION

WRECKAGE LOG SHEET

DATE 14 Aug 96 TIME _____

TAG NUMBER C-069

DIVE TARGET NUMBER 2073.2P

WRECKAGE DESCRIPTION 5'x3', 2'x3' SECTION OBLONG METAL SECTION, FIRE DAMAGED PART - METAL, HONEY-COMB INSULATION

LATITUDE 40 - 39 50.616 N

LONGITUDE 72 - 37 : 08.96 W OF PICK LOCATION

8-14-96-10

DATED WRECKAGE LOG

DATE: 2- -97
NAME: [illegible]

TAG # C-069

SOURCE TAG #

LOG # RF127

HANGER LOCATION

DEBRIS FIELD

PRE-HURRICANE (July 17 - Sept. 4)	POST-HURRICANE (Sept. 5 - Present)
1/GREEN/(C)	1/GREEN/(Z)
2/YELLOW/(B)	2/YELLOW/(Y)
3/RED/(A)	3/RED/(X)
FLOATING	
UNKNOWN	

AIRCRAFT AREA

Fuselage	ECS/Press/O_2
Wing	Fuel
Tail Section	Landing Gear
Engine	Electric
Seat	Hydraulic
Cabin Int	APU
Cockpit/Misc.	Avionics
Other	Instruments
Unknown	Water/Waste
Personal Effects	Fire Protection
Cargo	

DESCRIPTION (Actual) circle one ADD to REPLACE w/

Pressure deck web FS 1415 - 1448
RBL 33.99 - 110
3 holes drilled

WRECKAGE LOG SHEET

DATE 11 Aug 96 TIME _____

TAG NUMBER C-070

DIVE TARGET NUMBER 612

WRECKAGE DESCRIPTION Metal / Plastic Parts

Heads, Springs

LATITUDE 40 - 39 50.17 N

LONGITUDE 72 - 37 03.35 W OF PICK LOCATION

WRECKAGE LOG SHEET

DATE 8-14 TIME 1300

TAG NUMBER C 071

DIVE TARGET NUMBER 2063.65 NYPDI

WRECKAGE DESCRIPTION US MAIL, MAGAZINES

Non Exist Target

Last Long match
2073.65
2073.15

[redacted]

(b)(5)

LATITUDE 40-39'45"83 N

LONGITUDE 72-37'08".61 W OF PICK LOCATION

WRECKAGE LOG SHEET

DATE 8-14 TIME 1300

TAG NUMBER C 072

DIVE TARGET NUMBER 2073.35 NYSP

WRECKAGE DESCRIPTION Alum SIDING / FIBERGLASS VENT / FRAMING

LATITUDE 40 - 39' 46".05 N

LONGITUDE 72 - 37' 15".76 W OF PICK LOCATION

WRECKAGE LOG SHEET

DATE 8-14 TIME 1300

TAG NUMBER C073

DIVE TARGET NUMBER 2073.65 NYSP

WRECKAGE DESCRIPTION 1 SEAT BACK / ~~###~~

ROUNDED FORWARD WING SECTION 5'x4'x2'

LATITUDE 40 - 39" 45.83 N

LONGITUDE 72 - 37' 08".61 W OF PICK LOCATION

WRECKAGE LOG SHEET

DATE 8-14 TIME 1230

TAG NUMBER C074

DIVE TARGET NUMBER 619 SCPD

WRECKAGE DESCRIPTION SPEAKER FRAME /

6" DIA. Exhaust Tubing - 4' long / lighting Pannel

Various side Panels (small)

LATITUDE 40-39'46".35 N

LONGITUDE 72-37'02".14 W OF PICK LOCATION

WRECKAGE LOG SHEET

DATE 8-14 TIME 1033

TAG NUMBER C075

DIVE TARGET NUMBER 2077.25 SCPD

WRECKAGE DESCRIPTION 6'X4' SIDING /

VARIOUS SIDING & PIPING

LATITUDE 40- 39'.46".36 N

LONGITUDE 72- 37'00."45 W OF PICK LOCATION

WRECKAGE LOG SHEET

DATE 8/14 TIME _____

TAG NUMBER C076

DIVE TARGET NUMBER 2077.25 SCPD

WRECKAGE DESCRIPTION Inner Framing & Wiring

_____

_____

LATITUDE 40 - 39' 46" .36 N

LONGITUDE 72 - 37' 00" .45 W OF PICK LOCATION

UPDATED WRECKAGE LOG

DATE: 1-24-97
NAME: u

TAG # C-077

SOURCE TAG #

LOG # RF122 S

HANGER LOCATION

DEBRIS FIELD

PRE-HURRICANE (July 17 - Sept. 4)	POST-HURRICANE (Sept. 5 - Present)
1/GREEN/(C)	~~1/GREEN/(Z)~~
2/YELLOW/(B)	2/YELLOW/(Y)
3/RED/(A)	3/RED/(X)
FLOATING	
UNKNOWN	

AIRCRAFT AREA

~~Fuselage~~	ECS/Press/O_2
Wing	Fuel
Tail Section	Landing Gear
Engine	Electric
Seat	Hydraulic
Cabin Int	APU
Cockpit/Misc.	Avionics
Other	Instruments
Unknown	Water/Waste
Personal Effects	Fire Protection
Cargo	

DESCRIPTION (Actual) circle one ADD to REPLACE w/

FS 940 Frame Segment Stringer 9R-13R

8-14-96-10

WRECKAGE LOG SHEET

DATE 8-15-96 TIME 1222

TAG NUMBER C 077A

DIVE TARGET NUMBER 622 07868

WRECKAGE DESCRIPTION Aircraft - Exterior

& Frame

LATITUDE 40 - ~~39~~ 39? 47 95 N

LONGITUDE 72 - 37 07 80 W OF PICK LOCATION

TWA FLIGHT 800
FBI FILE 265A-NY-259028

DIVE AREA

ZONE# 1 LOT/TAG# ~~E~~ C077A DATE 8-15-96

SALVAGE VESSEL EOD 1 SUPSALV TARGET # 622
(IF AVAILABLE)

CUSTODY ACQUIRED ON SALVAGE VESSEL BY SA [redacted] SWS 17
FOWLER

CUSTODY ON TRANSPORT BOAT BY SA [redacted] ON 8/15/96
(DATE)

RELEASED TO CUSTODY OF SA Doug Lintner AT SHINNECOCK

FOR TRANSPORT TO CALVERTON ON 8/15/96
(DATE)

RELEASED TO CUSTODY OF SA _____ AT CALVERTON

ON _____
(DATE)

DESCRIPTION OF EVIDENCE: A/C EXTERIOR & FRAME
40 49 47.95
72 37 07 80

* ATTACH COPIES OF THIS TO ANY EVIDENCE GREEN SHEETS PREPARED FOR MATERIALS ENTERED AS BULKY EXHIBITS.

8/15/96-12

WRECKAGE LOG SHEET

DATE 8-14 TIME 1400

TAG NUMBER C077B

DIVE TARGET NUMBER 888 ~~672~~ EOD-1

WRECKAGE DESCRIPTION 2½' x 5" x 1' FRAMING

LATITUDE 40-38'27".70 N

LONGITUDE 72-38'37".20 W OF PICK LOCATION

WRECKAGE LOG SHEET

DATE 15 Aug 96 TIME _____

TAG NUMBER C078

DIVE TARGET NUMBER 2073.65 NYPD

WRECKAGE DESCRIPTION FOOD CONTAINER

CAN

LATITUDE 40-39:45.83 N

LONGITUDE 72-37 08 61 W OF PICK LOCATION

WRECKAGE LOG SHEET

DATE 15 Aug 96 TIME _____

TAG NUMBER C079

DIVE TARGET NUMBER 2073.65 PD-1

WRECKAGE DESCRIPTION Exterior Parts

LATITUDE 40 - 39 : 45.83 N

LONGITUDE 72 - 37 08.61 W OF PICK LOCATION

WRECKAGE LOG SHEET

DATE 15 Aug 96 TIME _____

TAG NUMBER C080

DIVE TARGET NUMBER 2073.65 P01

WRECKAGE DESCRIPTION Misc Part

LATITUDE 40 - 39 45 83 N

LONGITUDE 72 - 37 08 61 W OF PICK LOCATION

WRECKAGE LOG SHEET

DATE 15 Aug 96 TIME _____

TAG NUMBER C081

DIVE TARGET NUMBER 2073.65 PD 1

WRECKAGE DESCRIPTION PHOTO'S, SUITCASE PARTS - BURN DAMAGE

LATITUDE 40 - 39' 45.83 N

LONGITUDE 72 - 37 08.61 W OF PICK LOCATION

WRECKAGE LOG SHEET

DATE 15 Aug 96 TIME _____

TAG NUMBER C-082

DIVE TARGET NUMBER 2073.65 PD-1

WRECKAGE DESCRIPTION FIBERGLASS PART

LATITUDE 40 - 39 45 83 N

LONGITUDE 72 - 37 08 61 W OF PICK LOCATION

WRECKAGE LOG SHEET

DATE 15 Aug 96 TIME _____

TAG NUMBER C-083

DIVE TARGET NUMBER 207365 PD-1

WRECKAGE DESCRIPTION 6" TUBING 8 PIECES

LATITUDE 40 - 39 15 88 N

LONGITUDE 72 - 37 08 61 W OF PICK LOCATION

WRECKAGE LOG SHEET

DATE 15 AUG 96 TIME _____

TAG NUMBER C-084

DIVE TARGET NUMBER 2073.65 PD-1

WRECKAGE DESCRIPTION METAL PART

LATITUDE 40 - 39 45 83 N

LONGITUDE 72 - 37 08 61 W OF PICK LOCATION

WRECKAGE LOG SHEET

DATE 15 Aug 96 TIME _____

TAG NUMBER C 085

DIVE TARGET NUMBER 207365 PD-1

WRECKAGE DESCRIPTION METAL PART

_____

_____

LATITUDE 40 - 39 45 83 N

LONGITUDE 72 - 37 08 61 W OF PICK LOCATION

WRECKAGE LOG SHEET

DATE 15 Aug 96 TIME _____

TAG NUMBER C-086

DIVE TARGET NUMBER 2073.65 PD-1

WRECKAGE DESCRIPTION PAPER PRODUCTS

LATITUDE 40 - 39 ï15 13 N

LONGITUDE 72 - 37 08 61 W OF PICK LOCATION

WRECKAGE LOG SHEET

DATE 15 Aug 96 TIME _____

TAG NUMBER C-087

DIVE TARGET NUMBER 207365 PD-1

WRECKAGE DESCRIPTION SADDLE & METAL PARTS

LATITUDE 40 - 39 45 83 N

LONGITUDE 72 - 37 08 61 W OF PICK LOCATION

WRECKAGE LOG SHEET

DATE 15 Aug 96 TIME _____

TAG NUMBER C-088

DIVE TARGET NUMBER 2073.65 PD-1

WRECKAGE DESCRIPTION DENIM JACKET

LATITUDE 40 - 33 - 45 83 N

LONGITUDE 72 - 37 08 61 W OF PICK LOCATION

WRECKAGE LOG SHEET

DATE 15 Aug 96 TIME _____

TAG NUMBER C-089

DIVE TARGET NUMBER 2073.65 PD-1

WRECKAGE DESCRIPTION METAL FRAME PARTS

LATITUDE 40 - 39 45.83 N

LONGITUDE 72 - 37 08.61 W OF PICK LOCATION

WRECKAGE LOG SHEET

DATE 15 Aug 96 TIME _____

TAG NUMBER C-090

DIVE TARGET NUMBER 207365 PD-1

WRECKAGE DESCRIPTION 5' METAL PIECE

LATITUDE 40 - 39 15 83 N

LONGITUDE 72 - 37 08 61 W OF PICK LOCATION

WRECKAGE LOG SHEET

DATE 8-16-96 **TIME** 1336

TAG NUMBER C091

DIVE TARGET NUMBER Dive 110

WRECKAGE DESCRIPTION PART OF TIRE

LATITUDE 40 - 38 26 58 N

LONGITUDE 72 - 39 16 48 W **OF PICK LOCATION**

WRECKAGE LOG SHEET

DATE 8-12-96 **TIME** 1121

TAG NUMBER C092

DIVE TARGET NUMBER LL570

WRECKAGE DESCRIPTION METAL PART

~~#~~ GD5340A - WIRE ATT'N

LATITUDE 40 - 38 27.88 N

LONGITUDE 72 - 39 10.07 W **OF PICK LOCATION**

WRECKAGE LOG SHEET

DATE 8-16-96 **TIME** 1334

TAG NUMBER C093

DIVE TARGET NUMBER D1C110

WRECKAGE DESCRIPTION SEAT PART

LATITUDE 40-38 26 58 N

LONGITUDE 72-39 06 48 W **OF PICK LOCATION**

UPDATED WRECKAGE LOG

TAG # C-093

SOURCE TAG # _____

LOG # 81969

HANGER LOCATION _____

DEBRIS FIELD
1/GREEN/(C)
2/YELLOW/(B)
3/RED/(A)
FLOATING
UNKNOWN

AIRCRAFT AREA

Fuselage
Wing
Tail Section
Engine
~~Seat~~
Cabin Int
~~Cockpit/Misc.~~
Other

(Systems)
Fuel
Landing Gear
Electric
Hydraulics
APU
Avionics
Instruments
Water/Waste
Fire Protection
ECS/Press/O_2

ACTUAL DESCRIPTION

TRAY TABLE PIECE

WRECKAGE LOG SHEET

DATE 8-25 TIME 1100

TAG NUMBER C094

DIVE TARGET NUMBER LLS 649 EOD 5

WRECKAGE DESCRIPTION MAGAZINE

LATITUDE 40-39'33".46 N

LONGITUDE 72-35'43".89 W OF PICK LOCATION

WRECKAGE LOG SHEET

DATE 8-25 TIME 1200

TAG NUMBER C095

DIVE TARGET NUMBER LLS 640 EOD-5

WRECKAGE DESCRIPTION 18" x 1' Fiberglass /
(1" x 2" Alum / ASSY M3255
6SB 16805004)

LATITUDE 40 - 39' 32".40 N

LONGITUDE 72 - 35' 47".62 W OF PICK LOCATION

UPDATED WRECKAGE LOG

TAG # C-095

SOURCE TAG # _____

LOG # _____

HANGER LOCATION PLACED ON HORZ STAB

DEBRIS FIELD
- 1/GREEN/(C)
- 2/YELLOW/(B)
- 3/RED/(A)
- FLOATING
- UNKNOWN

AIRCRAFT AREA
- Fuselage
- Wing
- Tail Section
- Engine
- Seat
- Cabin Int
- Cockpit/Misc.
- Other
- Unknown

(Systems)
- Fuel
- Landing Gear
- Electric
- Hydraulic
- APU
- Avionics
- Instruments
- Water/Waste
- Fire Protection
- ECS/Press/O_2

DESCRIPTION (Actual)	circle one	ADD to	REPLACE w/
HORZ STAB W/ STATIC DISCHARGE WICK			

WRECKAGE LOG SHEET

DATE 8-25 TIME 1000

TAG NUMBER C096

DIVE TARGET NUMBER 616 EOD 3

WRECKAGE DESCRIPTION US AIR MAIL ENVELOPES

LATITUDE 40 - 39' 43".9 N

LONGITUDE 72 - 36' 46".43 W OF PICK LOCATION

AUG 25 1996

WRECKAGE LOG SHEET

DATE 8/25/96 TIME 10:50

[redacted] (b)(5)

TAG NUMBER C096

DIVE TARGET NUMBER 616

WRECKAGE DESCRIPTION US Air Mail envelope

LATITUDE 40 - 39 - 43.9 N

LONGITUDE 72 - 36 - 48.43 W OF PICK LOCATION

WRECKAGE LOG SHEET

DATE 8/25/96 TIME 10:50

TAG NUMBER C097

DIVE TARGET NUMBER 616

WRECKAGE DESCRIPTION Bag full of stuff

LATITUDE 40 - 39 - 43.9 N

LONGITUDE 72 - 36 - 48.43 W OF PICK LOCATION

OVER

TWA FLIGHT 800
FBI FILE 265A-NY-259028

10:15
0918
0854

DIVE AREA

ZONE# 1 LOT/TAG# C-097 DATE 25 Aug 96

SALVAGE VESSEL EOD-3 SUPSALV TARGET # 616
(IF AVAILABLE)

CUSTODY ACQUIRED ON SALVAGE VESSEL BY SA D.B. Kolfenbach SCUBA

CUSTODY ON TRANSPORT BOAT BY SA [redacted] ON 8/25/96
(DATE)

RELEASED TO CUSTODY OF SA _____ AT SHINNECOCK

FOR TRANSPORT TO CALVERTON ON 8/26/96 Hels
(DATE)

RELEASED TO CUSTODY OF SA _____ AT CALVERTON

ON _____ 8-26-96-28
(DATE)

DESCRIPTION OF EVIDENCE:
LAT 40 39 43.9
LONG 072 36 48.43

1) Green/Metallic shard 1' x 1½' x ¼"
2) green strip 5' x 3" x ⅛"
3) Life preserver in white plastic containing: 4 8" shards "65B05799 18"

* ATTACH COPIES OF THIS TO ANY EVIDENCE GREEN SHEETS PREPARED FOR MATERIALS ENTERED AS BULKY EXHIBITS.

b6 [redacted]

18. umbrella

19. porthole frames (2)

20. green shard of metal 2' x 1½' x ⅛"

21. pipe fiberglass 1½' x 5" diam.

22. angle iron 15" x ⅛" x 1"

23. film 4" x 6" "19 MOIS"

24. melted plastic shard 6" x 4"

25. 18" x 10" " M 151 65B03503 92

26. green shard "65B03510 33

27. rect. 8" x 12" pitted, rusted, blackened

28. crushed tubings 2½" x 6'

5) clothing [redacted] + white shirt w/ brown metal shard 3" x 6"

6) clear plastic angle 20" x 1½' x 1"

7) 6" x 12" x ¼" oval metal cover

8) 1' x 5" x ⅛" blackened shard

9) twisted shard "68-202" 1' x 4" x ⅛"

10) green shard 1' x 1' x ⅛"

11) riveted shard 1' x 3" x ½"

12) broken piece of SAMSUNG video cam

13) 1" x 2½" green shard fuel gage hdr.

14) plastic 1' x 1½" x ½" "65B540161 REV B

15) 2½" x 5" x ⅛" shard "M 526 259762 EAC 5557 TYPE 2 CLASS2 FEB 1984 "

16. green shard 1' x 1' "65B03087 8 M349"

" misc. small pcs.

TWA FLIGHT 800
FBI FILE 265A-NY-259028

DIVE AREA

ZONE# ~~3~~ 1 LOT/TAG# ~~[illegible]~~ C099 DATE 8-15-96 1025

SALVAGE VESSEL E 001 SUPSALV TARGET # 621
(IF AVAILABLE)

CUSTODY ACQUIRED ON SALVAGE VESSEL BY SA T [illegible] SLWT 17 [illegible]

CUSTODY ON TRANSPORT BOAT BY SA [illegible] ON 8/15/96
(DATE)

RELEASED TO CUSTODY OF SA Doug Lintner AT SHINNECOCK

FOR TRANSPORT TO CALVERTON ON 8/15/96
(DATE)

RELEASED TO CUSTODY OF SA _____ AT CALVERTON

ON _____
(DATE)

DESCRIPTION OF EVIDENCE:

40 39 48 13 SPEAKER FRAME
72 37 05 .51 METAL FRAME 4'
OVERHEAD COMPARTMENT

* ATTACH COPIES OF THIS TO ANY EVIDENCE GREEN SHEETS PREPARED FOR MATERIALS ENTERED AS BULKY EXHIBITS.

8/15/96-12

TWA FLIGHT 800
FBI FILE 265A-NY-259028

DIVE AREA

ZONE# ~~3~~ 1 LOT/TAG# ~~[illegible]~~ C099 DATE 8-15-96 1025

SALVAGE VESSEL E 001 SUPSALV TARGET # 621
(IF AVAILABLE)

CUSTODY ACQUIRED ON SALVAGE VESSEL BY SA [illegible]

CUSTODY ON TRANSPORT BOAT BY SA [redacted] ON 8/15/96
(DATE)

RELEASED TO CUSTODY OF SA Doug Lintner AT SHINNECOCK

FOR TRANSPORT TO CALVERTON ON 8/15/96
(DATE)

RELEASED TO CUSTODY OF SA _____ AT CALVERTON

ON _____
(DATE)

DESCRIPTION OF EVIDENCE:

40 39 48 13 SPEAKER FRAME
72 37 05 .51 METAL FRAME 4'
OVERHEAD COMPARTMENT

* ATTACH COPIES OF THIS TO ANY EVIDENCE GREEN SHEETS PREPARED FOR MATERIALS ENTERED AS BULKY EXHIBITS.

8/15/96-12

TWA FLIGHT 800
FBI FILE 265A-NY-259028

DIVE AREA (AP) C100

ZONE# ~~3~~ 1 LOT/TAG# ~~A433~~ ~~B22~~ (AP) DATE 8-15-96 1045

SALVAGE VESSEL EOD 1 SUPSALV TARGET # 622
(IF AVAILABLE)

CUSTODY ACQUIRED ON SALVAGE VESSEL BY SA [redacted] SCWT 17

CUSTODY ON TRANSPORT BOAT BY SA [redacted] ON 8/15/96
(DATE)

RELEASED TO CUSTODY OF SA Doug Linton AT SHINNECOCK

FOR TRANSPORT TO CALVERTON ON 8/15/96
(DATE)

RELEASED TO CUSTODY OF SA _____ AT CALVERTON

ON _____
(DATE)

DESCRIPTION OF EVIDENCE:

40 39 47.95
72 37 07.80

A/C EXTERIOR, OVERHEAD PANEL, METAL PARTS FIRE DAMAGED

* ATTACH COPIES OF THIS TO ANY EVIDENCE GREEN SHEETS PREPARED FOR MATERIALS ENTERED AS BULKY EXHIBITS.

8/15/96-12

TWA FLIGHT 800
FBI FILE 265A-NY-259028

DIVE AREA

ZONE# 1 LOT/TAG# C098 DATE 8-15-96

SALVAGE VESSEL Eod 1 SUPSALV TARGET # 623 (IF AVAILABLE)

CUSTODY ACQUIRED ON SALVAGE VESSEL BY SA [redacted] LWT 17

CUSTODY ON TRANSPORT BOAT BY SA [redacted] ON 8/15/96 (DATE)

RELEASED TO CUSTODY OF SA Doug Litwin AT SHINNECOCK

FOR TRANSPORT TO CALVERTON ON 8/15/96 (DATE)

RELEASED TO CUSTODY OF SA _____ AT CALVERTON

ON _____ (DATE)

DESCRIPTION OF EVIDENCE: Aircraft struts, frame 6' long.

40 39 48 15

72 37 09 58

* ATTACH COPIES OF THIS TO ANY EVIDENCE GREEN SHEETS PREPARED FOR MATERIALS ENTERED AS BULKY EXHIBITS.

8/15/96-12

WRECKAGE LOG SHEET

DATE 8/2/96 TIME 2100

TAG NUMBER C-101

DIVE TARGET NUMBER _____

WRECKAGE DESCRIPTION WATER DRAIN PANEL AREA.

- STATION # 1609 (?)

LATITUDE 40-39' 46.9" N

LONGITUDE 72-37' 27.9" W OF PICK LOCATION

UPDATED WRECKAGE LOG

TAG # C 101

SOURCE TAG # _____

LOG # _____

HANGER LOCATION L 16.5

DEBRIS FIELD
1/GREEN/(C)
2/YELLOW/(B)
3/RED/(A)
FLOATING
UNKNOWN

AIRCRAFT AREA

Fuselage
Wing
Tail Section
Engine
Seat
Cabin Int
Cockpit/Misc.
Other
Unknown

(Systems)
Fuel
Landing Gear
Electric
Hydraulic
APU
Avionics
Instruments
Water/Waste
Fire Protection
ECS/Press/O_2

DESCRIPTION (Actual)	circle one	ADD to	REPLACE w/

UPDATED WRECKAGE LOG

TAG # C 101

SOURCE TAG # _____

LOG # LF41

HANGER LOCATION _____

DEBRIS FIELD
- 1/GREEN/(C)
- 2/YELLOW/(B)
- 3/RED/(A)
- FLOATING
- UNKNOWN

AIRCRAFT AREA

- Fuselage
- Wing
- Tail Section
- Engine
- Seat
- Cabin Int
- Cockpit/Misc.
- Other
- Unknown

(Systems)
- Fuel
- Landing Gear
- Electric
- Hydraulic
- APU
- Avionics
- Instruments
- Water/Waste
- Fire Protection
- ECS/Press/O_2

DESCRIPTION (Actual) circle one **ADD to** **REPLACE w/**

LH Keel Chord FS1480-1620

WRECKAGE LOG SHEET

DATE 8/2/96 TIME 2100

TAG NUMBER C-102

DIVE TARGET NUMBER _____

WRECKAGE DESCRIPTION CARGO CONTAINER-
CAN'T DETERMINE WHAT CARGO HOLD
CONTAINER CAME FROM.

LATITUDE 40- 39' 46.9" N

LONGITUDE 72- 37' 27.9" W OF PICK LOCATION

WRECKAGE LOG SHEET

DATE 8/3/96 TIME 0700

TAG NUMBER C-103

DIVE TARGET NUMBER _____

WRECKAGE DESCRIPTION Speaker System

OVERHEAD ASSEMBLY MOUNT - 52747-

POSITION - 9714

9352

LATITUDE 40 - 39' 46.9" N

LONGITUDE 72 - 37' 27.9" W OF PICK LOCATION

WRECKAGE LOG SHEET

DATE 8/3/96 TIME 1300

TAG NUMBER C-104

DIVE TARGET NUMBER _____

WRECKAGE DESCRIPTION Left Body gear

_____

_____

LATITUDE 40 - 39' 46.9" N

LONGITUDE 72 - 37' 27.9" W OF PICK LOCATION

DATE TIME

PDATED WRECKAGE LOG

DATE: 12-19-96
NAME: LC

TAG # C 104

SOURCE TAG #

LOG # LF 92

HANGER LOCATION

DEBRIS FIELD

PRE-HURRICANE (July 17 - Sept. 4)	POST-HURRICANE (Sept. 5 - Present)
1/GREEN/(C)	1/GREEN/(Z)
2/YELLOW/(B)	2/YELLOW/(Y)
3/RED/(A)	3/RED/(X)
FLOATING	
UNKNOWN	

AIRCRAFT AREA

(Fuselage)	ECS/Press/O_2
Wing	Fuel
Tail Section	Landing Gear
Engine	Electric
Seat	Hydraulic
Cabin Int	APU
Cockpit/Misc.	Avionics
Other	Instruments
Unknown	Water/Waste
Personal Effects	Fire Protection
Cargo	

DESCRIPTION (Actual) circle one (ADD to) REPLACE w/

FS 1480 BLKHEAD ASSY LBL 8-75
PART OF LHS BODY ASSY LG3

WRECKAGE LOG SHEET

DATE 8/3/96 TIME 1530

TAG NUMBER C-105

DIVE TARGET NUMBER _____

WRECKAGE DESCRIPTION Right Body Gear

_____

_____

LATITUDE 40 - 39' 46.9" N

LONGITUDE 72 - 37' 27.9 W OF PICK LOCATION

WRECKAGE LOG SHEET

DATE 8/3/96 **TIME** 1900

TAG NUMBER C-106

DIVE TARGET NUMBER _____

WRECKAGE DESCRIPTION 30' Piece Fuselage.

STATION 1420 - 1860

LATITUDE 40 - 39' 46.9" N

LONGITUDE 72 - 37' 27.9" W **OF PICK LOCATION**

UPDATED WRECKAGE LOG

DATE: 10-9-96

NAME: VA

TAG # ~~C2248~~ C106

SOURCE TAG #

LOG # RF 10A

HANGER LOCATION

DEBRIS FIELD

PRE-HURRICANE (July 17 - Sept. 4)	POST-HURRICANE (Sept. 5 - Present)
1/GREEN/(C)	1/GREEN/(Z)
2/YELLOW/(B)	2/YELLOW/(Y)
3/RED/(A)	3/RED/(X)
FLOATING	
UNKNOWN	

AIRCRAFT AREA

~~Fuselage~~	ECS/Press/O_2
Wing	Fuel
Tail Section	Landing Gear
Engine	Electric
Seat	Hydraulic
Cabin Int	APU
Cockpit/Misc.	Avionics
Other	Instruments
Unknown	Water/Waste
Personal Effects	Fire Protection
Cargo	

DESCRIPTION (Actual) circle one ADD to REPLACE w/

Fuselage Station 1480-1860 Stringer 2R-23R
w/R window belt mo R4 door

UPDATED WRECKAGE LOG

TAG # C106

SOURCE TAG # _____

LOG # RF 10A

HANGER LOCATION _____

DEBRIS FIELD 1/GREEN/(C)
2/YELLOW/(B)
3/RED/(A)
FLOATING
UNKNOWN

AIRCRAFT AREA

Fuselage
Wing
Tail Section
Engine
Seat
Cabin Int
Cockpit/Misc.
Other
Unknown

(Systems)
Fuel
Landing Gear
Electric
Hydraulic
APU
Avionics
Instruments
Water/Waste
Fire Protection
ECS/Press/O_2

DESCRIPTION (Actual)	circle one	ADD to	REPLACE w/
Fuselage Skin RIGHT SIDE			
FS 1480 – 1860 Stringers 2R-23R			
with window Belt and R4 Door Frame			

UPDATED WRECKAGE LOG

~~DATE: 7/28/99~~

NAME: MDK

TAG # C106

SOURCE TAG #

LOG # RF10A

HANGER LOCATION [redacted]

DEBRIS FIELD

PRE-HURRICANE (July 17 - Sept. 4)	POST-HURRICANE (Sept. 5 - Present)
1/GREEN/(C)	1/GREEN/(Z)
2/YELLOW/(B)	2/YELLOW/(Y)
3/RED/(A)	3/RED/(X)
FLOATING	
UNKNOWN	

AIRCRAFT AREA

Fuselage	ECS/Press/O_2
Wing	Fuel
Tail Section	Landing Gear
Engine	Electric
Seat	Hydraulic
Cabin Int	APU
Cockpit/Misc.	Avionics
Other	Instruments
Unknown	Water/Waste
Personal Effects	Fire Protection
Cargo	

DESCRIPTION (Actual) circle one (ADD to) REPLACE w/

Rt. Side Fuselage From Station 1480-1860
Cut into a total of 3 pieces.
See also Tag # C2473 and Tag # C2474

UPDATED WRECKAGE LOG

TAG # C106

SOURCE TAG # _____

LOG # RF 10A

HANGER LOCATION _____

DEBRIS FIELD 1/GREEN/(C)
2/YELLOW/(B)
3/RED/(A)
FLOATING
UNKNOWN

AIRCRAFT AREA

Fuselage
Wing
Tail Section
Engine
Seat
Cabin Int
Cockpit/Misc.
Other
Unknown

(Systems)
Fuel
Landing Gear
Electric
Hydraulic
APU
Avionics
Instruments
Water/Waste
Fire Protection
ECS/Press/O_2

DESCRIPTION (Actual) (circle one) ADD REPLACE

_____

_____

_____

_____

_____

Enclosure

WRECKAGE LOG SHEET

DATE 8/4/96 TIME 0200

TAG NUMBER C-107

DIVE TARGET NUMBER _____

WRECKAGE DESCRIPTION 5 bails of Denim Blue Jeans (Levi's

LATITUDE 40 - 39' 46.9" N

LONGITUDE 72 - 37' 27.9" W OF PICK LOCATION

WRECKAGE LOG SHEET

DATE 8/4/96 **TIME** 1345

TAG NUMBER C-108

DIVE TARGET NUMBER _____

WRECKAGE DESCRIPTION LT. WING SKIN Bottom

_____

_____

LATITUDE 40 - 39' 96.9" N

LONGITUDE 72 - 37' 27.9" W **OF PICK LOCATION**

_____

UPDATED WRECKAGE LOG

TAG # C-108

SOURCE TAG #

LOG # LW3

HANGER LOCATION L 5

DEBRIS FIELD

PRE-HURRICANE (July 17 - Sept. 4)	POST-HURRICANE (Sept. 5 - Present)
~~1/GREEN/(C)~~	1/GREEN/(Z)
2/YELLOW/(B)	2/YELLOW/(Y)
3/RED/(A)	3/RED/(X)
FLOATING	
UNKNOWN	

AIRCRAFT AREA

Fuselage	ECS/Press/O_2
(Wing)	Fuel
Tail Section	Landing Gear
Engine	Electric
Seat	Hydraulic
Cabin Int	APU
Cockpit/Misc.	Avionics
Other	Instruments
Unknown	Water/Waste
Personal Effects	Fire Protection
Cargo	

DESCRIPTION (Actual) circle one **ADD to** (REPLACE w/)

LEFT LOWER WING SKIN JACK POINT to LWS 670

UPDATED WI[illegible]KAGE LOG

TAG # C108

SOURCE TAG # _____

LOG # LW3

HANGER LOCATION _____

DEBRIS FIELD 1/GREEN/(C)
2/YELLOW/(B)
3/RED/(A)
FLOATING
UNKNOWN

AIRCRAFT AREA

Fuselage
Wing
Tail Section
Engine
Seat
Cabin Int
Cockpit/Misc.
Other
Unknown

(Systems)
Fuel
Landing Gear
Electric
Hydraulic
APU
Avionics
Instruments
Water/Waste
Fire Protection
ECS/Press/O_2

DESCRIPTION (Actual) (circle one) ADD REPLACE

_____

_____

_____

_____

_____

UPDATF WRECKAGE LOG

TAG # C-109

SOURCE TAG #

LOG #

HANGER LOCATION CBN

DEBRIS FIELD

PRE-HURRICANE
(July 17 - ~~Sept. 4~~)
~~1/GREEN/(C)~~
2/YELLOW/(B)
3/RED/(A)
FLOATING
UNKNOWN

POST-HURRICANE
(Sept. 5 - Present)
1/GREEN/(Z)
2/YELLOW/(Y)
3/RED/(X)

AIRCRAFT AREA

Fuselage
Wing
Tail Section
Engine
~~Seat~~
Cabin Int
Cockpit/Misc.
Other
Unknown
Personal Effects
Cargo
ECS/Press/O_2
Fuel
Landing Gear
Electric
Hydraulic
APU
Avionics
Instruments
Water/Waste
Fire Protection

DESCRIPTION (Actual) circle one **~~ADD to~~** **~~REPLACE w/~~**

Seat 33 (1 and 2) from description - these were given another tag # C-2292 Remove

UPD ED WRECKAGE LOG

TAG # C-109

SOURCE TAG #

LOG # LF14D

HANGER LOCATION

DEBRIS FIELD (1/GREEN/(C))
2/YELLOW/(B)
3/RED/(A)
FLOATING
UNKNOWN

AIRCRAFT AREA

(Fuselage)
Wing
Tail Section
Engine
Seat
Cabin Int
Cockpit/Misc.
Other
Unknown

(Systems)
Fuel
Landing Gear
Electric
Hydraulic
APU
Avionics
Instruments
Water/Waste
Fire Protection
ECS/Press/O_2

DESCRIPTION (Actual) circle one ADD to (REPLACE w/)

RIGHT VERTICAL KNEE BEAM WEB. FS 1466-1480

UPDATED WRECKAGE LOG

TAG # C109

SOURCE TAG # _____

LOG # LF107

HANGER LOCATION _____

DEBRIS FIELD
- 1/GREEN/(C)
- ~~2/YELLOW~~/(B)
- 3/RED/(A)
- FLOATING
- UNKNOWN

AIRCRAFT AREA

Fuselage	(Systems)
Wing	Fuel
Tail Section	Landing Gear
Engine	Electric
Seat	Hydraulic
Cabin Int	APU
Cockpit/Misc.	Avionics
Other	Instruments
Unknown	Water/Waste
	Fire Protection
	ECS/Press/O_2

DESCRIPTION (Actual) (circle one) ADD REPLACE

_____

_____

_____

_____

_____

WRECKAGE LOG SHEET

DATE 8/4/96 **TIME** 1345

TAG NUMBER C-109

DIVE TARGET NUMBER _____

WRECKAGE DESCRIPTION Cargo Area

_____

_____

LATITUDE 40 - 39' 46.9" N

LONGITUDE 72 - 37' 27.9" W **OF PICK LOCATION**

_____

DATE: 10.25.96

NAME: R

UPDA D WRECKAGE LOG

TAG # C109

SOURCE TAG #

LOG # LF17

HANGER LOCATION

DEBRIS FIELD

PRE-HURRICANE (July 17 - Sept. 4)	POST-HURRICANE (Sept. 5 - Present)
~~1/GREEN/(C)~~	1/GREEN/(Z)
2/YELLOW/(B)	2/YELLOW/(Y)
3/RED/(A)	3/RED/(X)
FLOATING	
UNKNOWN	

AIRCRAFT AREA

(Fuselage)	ECS/Press/O_2
Wing	Fuel
Tail Section	Landing Gear
Engine	Electric
Seat	Hydraulic
Cabin Int	APU
Cockpit/Misc.	Avionics
Other	Instruments
Unknown	Water/Waste
Personal Effects	Fire Protection
Cargo	

DESCRIPTION (Actual) circle one ADD to (REPLACE w/)

B.L. 0 Keel Beam Center Web From Fuselage Station 1330-1241

RE KAGE LOG SHEI

DATE 8/6/96 TIME 0010

TAG NUMBER C-[redacted] 110

DIVE TARGET NUMBER _____

WRECKAGE DESCRIPTION Approx. 50' Section of Fuselage. WINDOW TO WINDOW WITH Belly.

LATITUDE 40 - 39' 46.9" N

LONGITUDE 72 - 37'. 27.9" W OF PICK LOCATION

UPDATED WRECKAGE LOG

TAG # C110

SOURCE TAG #

LOG # RF26B

HANGER LOCATION

DEBRIS FIELD

PRE-HURRICANE (July 17 - Sept. 4)	POST-HURRICANE (Sept. 5 - Present)
~~1/GREEN/(C)~~	1/GREEN/(Z)
2/YELLOW/(B)	2/YELLOW/(Y)
3/RED/(A)	3/RED/(X)
FLOATING	
UNKNOWN	

AIRCRAFT AREA

~~Fuselage~~	ECS/Press/O_2
Wing	Fuel
Tail Section	Landing Gear
Engine	Electric
Seat	Hydraulic
Cabin Int	APU
Cockpit/Misc.	Avionics
Other	Instruments
Unknown	Water/Waste
Personal Effects	Fire Protection
Cargo	

DESCRIPTION (Actual) circle one ADD to ~~REPLACE w/~~

Fuselage Station 2200 - 2310 Stringer 21R - 33R

UPDATED W CKAGE LOG

TAG # C110

SOURCE TAG # _____

LOG # RF 263

HANGER LOCATION _____

DEBRIS FIELD 1/GREEN/(C)
2/YELLOW/(B)
3/RED/(A)
FLOATING
UNKNOWN

AIRCRAFT AREA

Fuselage
Wing
Tail Section
Engine
Seat
Cabin Int
Cockpit/Misc.
Other
Unknown

(Systems)
Fuel
Landing Gear
Electric
Hydraulic
APU
Avionics
Instruments
Water/Waste
Fire Protection
ECS/Press O_2

DESCRIPTION (Actual) (circle one) ADD REPLACE

_____

_____

_____

_____

_____

WRECKAGE LOG SHEET

DATE 8/4/96 TIME 1900

TAG NUMBER C-111

DIVE TARGET NUMBER

WRECKAGE DESCRIPTION AFT Cargo Door Cut out. (#1860)
And seats / Fuselage

LATITUDE 40 - 39' 46.5" N

LONGITUDE 72 - 37' 27.5" W OF PICK LOCATION

RECKAGE LOG SHEET

DATE 8/4/96 TIME 1900

TAG NUMBER C-112

DIVE TARGET NUMBER _____

WRECKAGE DESCRIPTION AFT Cargo Door Cutout.

_____

_____

LATITUDE 40 - 39' 46.9" N

LONGITUDE 72 - 37' 27.9" W OF PICK LOCATION

UPDATED WRECKAGE LOG

TAG # C112

SOURCE TAG # _____

LOG # RF30A

HANGER LOCATION _____

DEBRIS FIELD
1/GREEN/(C)
2/YELLOW/(B)
3/RED/(A)
FLOATING
UNKNOWN

AIRCRAFT AREA

Fuselage
Wing
Tail Section
Engine
Seat
Cabin Int
Cockpit/Misc.
Other
Unknown

(Systems)
Fuel
Landing Gear
Electric
Hydraulic
APU
Avionics
Instruments
Water/Waste
Fire Protection
ECS/Press/O_2

DESCRIPTION (Actual) (circle one) ADD REPLACE

_____

_____

_____

_____

_____

UPDAT WRECKAGE LOG

DATE: 12-25-96
NAME: K

TAG # C112

SOURCE TAG #

LOG # LF 39B

HANGER LOCATION

DEBRIS FIELD

PRE-HURRICANE (July 17 - Sept. 4)	POST-HURRICANE (Sept. 5 - Present)
1/GREEN/(C)	1/GREEN/(Z)
2/YELLOW/(B)	2/YELLOW/(Y)
3/RED/(A)	3/RED/(X)
FLOATING	
UNKNOWN	

AIRCRAFT AREA

Fuselage	ECS/Press/O_2
Wing	Fuel
Tail Section	Landing Gear
Engine	Electric
Seat	Hydraulic
Cabin Int	APU
Cockpit/Misc.	Avionics
Other	Instruments
Unknown	Water/Waste
Personal Effects	Fire Protection
Cargo	

DESCRIPTION (Actual) circle one **ADD to** **REPLACE w/**

Fuselage Station Frame 1350 Stringer 22L - 29L

DATE: 12-13-96

NAME: VL

UPI ED WRECKAGE LOG

TAG # C 112

SOURCE TAG #

LOG # LF 39 B

HANGER LOCATION

DEBRIS FIELD

PRE-HURRICANE (July 17 - Sept. 4)	POST-HURRICANE (Sept. 5 - Present)
1/GREEN/(C)	1/GREEN/(Z)
2/YELLOW/(B)	2/YELLOW/(Y)
3/RED/(A)	3/RED/(X)
FLOATING	
UNKNOWN	

AIRCRAFT AREA

Fuselage	ECS/Press/O_2
Wing	Fuel
Tail Section	Landing Gear
Engine	Electric
Seat	Hydraulic
Cabin Int	APU
Cockpit/Misc.	Avionics
Other	Instruments
Unknown	Water/Waste
Personal Effects	Fire Protection
Cargo	

DESCRIPTION (Actual) circle one ADD to REPLACE w/

Fuselage Station 1350 Frame

Stringer 22L - 29L

UPDATED WRECKAGE LOG

3/10/97

NAME: JX

TAG # C112

SOURCE TAG # C114

LOG # LF393

HANGER LOCATION R

DEBRIS FIELD

PRE-HURRICANE (July 17 - Sept. 4)	POST-HURRICANE (Sept. 5 - Present)
1/GREEN/(C)	1/GREEN/(Z)
2/YELLOW/(B)	2/YELLOW/(Y)
3/RED/(A)	3/RED/(X)
FLOATING	
UNKNOWN	

AIRCRAFT AREA

Fuselage	ECS/Press/O_2
Wing	Fuel
Tail Section	Landing Gear
Engine	Electric
Seat	Hydraulic
Cabin Int	APU
Cockpit/Misc.	Avionics
Other	Instruments
Unknown	Water/Waste
Personal Effects	Fire Protection
Cargo	

DESCRIPTION (Actual) circle one (ADD to) REPLACE w/

Source Tag # C114

WRECKAGE LOG SHEET

DATE 8/4/96 TIME 2023

TAG NUMBER C-113

DIVE TARGET NUMBER _____

WRECKAGE DESCRIPTION Bottom Left Wing

_____

_____

LATITUDE 40 - 39' 46.9" N

LONGITUDE 72 - 37' 27.9" W OF PICK LOCATION

WRECKAGE LOG SHEET

DATE 8/4/96 TIME 2023

TAG NUMBER C-114

DIVE TARGET NUMBER

WRECKAGE DESCRIPTION 1ST 3 Ft Left Wing Oppo PANEL

LATITUDE 40 - 39' 46.9" N

LONGITUDE 72 - 37' 27.9" - W OF PICK LOCATION

JPDATED WRECKAGE LOG

DATE: [illegible]
NAME: [illegible]

TAG # C114

SOURCE TAG #

LOG # CW106, LW07

HANGER LOCATION CW M/OP

DEBRIS FIELD

PRE-HURRICANE (July 17 - Sept. 4)	POST-HURRICANE (Sept. 5 - Present)
1/GREEN/(C)	1/GREEN/(Z)
2/YELLOW/(B)	2/YELLOW/(Y)
3/RED/(A)	3/RED/(X)
FLOATING	
UNKNOWN	

AIRCRAFT AREA

Fuselage	ECS/Press/O_2
Wing	Fuel
Tail Section	Landing Gear
Engine	Electric
Seat	Hydraulic
Cabin Int	APU
Cockpit/Misc.	Avionics
Other	Instruments
Unknown	Water/Waste
Personal Effects	Fire Protection
Cargo	

DESCRIPTION (Actual) circle one ADD to REPLACE w/

: THIS PART IS PART OF CW106 + LW07

UPDATED WRECKAGE LOG

DATE: --20-96

NAME: KP

TAG # C 114

SOURCE TAG #

LOG # CW401, LW07

HANGER LOCATION CW MOCK UP

DEBRIS FIELD

PRE-HURRICANE (July 17 - ~~Sept. 4~~)	POST-HURRICANE (Sept. 5 - Present)
1/GREEN/(C)	1/GREEN/(Z)
2/YELLOW/(B)	2/YELLOW/(Y)
3/RED/(A)	3/RED/(X)
FLOATING	
UNKNOWN	

AIRCRAFT AREA

Fuselage	ECS/Press/O_2
Wing	Fuel
Tail Section	Landing Gear
Engine	Electric
Seat	Hydraulic
Cabin Int	APU
Cockpit/Misc.	Avionics
Other	Instruments
Unknown	Water/Waste
Personal Effects	Fire Protection
Cargo	

DESCRIPTION (Actual) circle one (ADD to) REPLACE w/

; THIS PART IS PART OF CW401 + LW07

UPDATED WRECKAGE LOG

Latest UW for C-114 9/16/96 DMR

TAG # C-114

SOURCE TAG #

LOG # LW07

HANGER LOCATION L9

DEBRIS FIELD

PRE-HURRICANE
(July 17 - Sept. 4)
1/GREEN/(C)
2/YELLOW/(B)
3/RED/(A)
FLOATING
UNKNOWN

POST-HURRICANE
(Sept. 5 - Present)
1/GREEN/(Z)
2/YELLOW/(Y)
3/RED/(X)

AIRCRAFT AREA

Fuselage
Wing
Tail Section
Engine
Seat
Cabin Int
Cockpit/Misc.
Other
Unknown
Personal Effects
Cargo
ECS/Press/O_2
Fuel
Landing Gear
Electric
Hydraulic
APU
Avionics
Instruments
Water/Waste
Fire Protection

DESCRIPTION (Actual) circle one **ADD to** **REPLACE w/**

LEFT upper WING SKIN; SOB to WBL 200

UPD ED WRECKAGE LOG

TAG # C-114

SOURCE TAG #

LOG # CW401

HANGER LOCATION CW mock up

DEBRIS FIELD (1/GREEN/(C)) 2/YELLOW/(B) 3/RED/(A) FLOATING UNKNOWN

AIRCRAFT AREA

(Fuselage) (Wing) (Tail Section) Engine Seat Cabin Int Cockpit/Misc. Other Unknown

(Systems) Fuel Landing Gear Electric Hydraulic APU Avionics Instruments Water/Waste Fire Protection ECS/Press/O_2

DESCRIPTION (Actual) circle one ADD to (REPLACE w/)

LEFT HAND SIDE OF BODY R6 Upper Chord

UPDATED [illegible]CKAGE LOG

TAG # C114

SOURCE TAG #

LOG # LW7

HANGER LOCATION

DEBRIS FIELD 1/GREEN/(C)
2/YELLOW/(B)
3/RED/(A)
FLOATING
UNKNOWN

AIRCRAFT AREA

NOSE
Wing
Tail Section
Engine
Seat
Cabin Int
Cockpit/Misc.
Other
Unknown

(Systems)
Fuel
Landing Gear
Electric
Hydraulic
APU
Avionics
Instruments
Water/Waste
Fire Protection
ECS/Press

DESCRIPTION (Actual) (circle one) ADD REPLACE

UPDATED WRECKAGE LOG

TAG # C-114

SOURCE TAG #

LOG # CW-106

HANGER LOCATION Fwd MOCKUP

DEBRIS FIELD

PRE-HURRICANE (July 17 - Sept. 4)	POST-HURRICANE (Sept. 5 - Present)
~~1/GREEN/(C)~~	1/GREEN/(Z)
2/YELLOW/(B)	2/YELLOW/(Y)
3/RED/(A)	3/RED/(X)
FLOATING	
UNKNOWN	

AIRCRAFT AREA

Fuselage	ECS/Press/O_2
Wing	Fuel
~~Tail Section~~	Landing Gear
Engine	Electric
Seat	Hydraulic
Cabin Int	APU
Cockpit/Misc.	Avionics
Other	Instruments
Unknown	Water/Waste
Personal Effects	Fire Protection
Cargo	

DESCRIPTION (Actual) circle one **ADD to** **~~REPLACE w/~~**

UPPER CW LH SPLICE STRINGER 1-6

UPDATED WRECKAGE LOG

DATE: _____

NAME: _____

TAG # C114

SOURCE TAG # _____

LOG # LW7

HANGER LOCATION _____

DEBRIS FIELD

PRE-HURRICANE (July 17 - Sept. 4)	POST-HURRICANE (Sept. 5 - Present)
1/GREEN/(C)	1/GREEN/(Z)
2/YELLOW/(B)	2/YELLOW/(Y)
3/RED/(A)	3/RED/(X)
FLOATING	
UNKNOWN	

AIRCRAFT AREA

Fuselage	ECS/Press/O_2
Wing	Fuel
Tail Section	Landing Gear
Engine	Electric
Seat	Hydraulic
Cabin Int	APU
Cockpit/Misc.	Avionics
Other	Instruments
Unknown	Water/Waste
Personal Effects	Fire Protection
Cargo	

DESCRIPTION (Actual) circle one **ADD to** **REPLACE w/**

(CW106) LW7; LEFT UPPER WING SKIN; JACK POINT TO LWS 300

WRECKAGE LOG SHEET

DATE 8/5/96 TIME 0730

TAG NUMBER C-115

DIVE TARGET NUMBER

WRECKAGE DESCRIPTION DOOR (L-4)

LATITUDE 40 - 39' 46.9" N

LONGITUDE 72 - 37' 27.9" W OF PICK LOCATION

UPD/ :D WRECKAGE LOG

TAG # C115

SOURCE TAG #

LOG # RF10B

HANGER LOCATION

DEBRIS FIELD
1/GREEN/(C)
2/YELLOW/(B)
3/RED/(A)
FLOATING
UNKNOWN

AIRCRAFT AREA
Fuselage
Wing
Tail Section
Engine
Seat
Cabin Int
Cockpit/Misc.
Other
Unknown

(Systems)
Fuel
Landing Gear
Electric
Hydraulic
APU
Avionics
Instruments
Water/Waste
Fire Protection
ECS/Press/O_2

DESCRIPTION (Actual) circle one ADD to REPLACE w/

Door R 4

UPDATED WRECKAGE LOG

TAG # C115

SOURCE TAG #

LOG # RF10B

HANGER LOCATION

DEBRIS FIELD
(1/GREEN/(C))
~~2/YELLOW/(B)~~
3/RED/(A)
FLOATING
UNKNOWN

AIRCRAFT AREA
(Fuselage)
Wing
Tail Section
Engine
Seat
Cabin Int
Cockpit/Misc.
Other
Unknown

(Systems)
Fuel
Landing Gear
Electric
Hydraulic
APU
Avionics
Instruments
Water/Waste
Fire Protection
ECS/Press/O_2

DESCRIPTION (Actual) (circle one) ADD REPLACE

WRECKAGE LOG SHEET

DATE 8/6/96 TIME 0730

TAG NUMBER C-116

DIVE TARGET NUMBER

WRECKAGE DESCRIPTION Miscellaneous Debris -
Blk suitcase / Red Seat w/ serving tray
2 Bales of Jeans.

LATITUDE 40 - 39' 46.9" N

LONGITUDE 72 - 37' 27.9" W OF PICK LOCATION

UPDATED W[illegible]CKAGE LOG

TAG # C117

SOURCE TAG #

LOG # RF15

HANGER LOCATION

DEBRIS FIELD (GREEN/(C)
YELLOW/(B)
S/RED/(A)
FLOATING
UNKNOWN

AIRCRAFT AREA

NO[illegible]
Wing
Tail Section
Engine
Seat
Cabin Int
Cockpit/Misc.
Other
Unknown

(Systems)
Fuel
Landing Gear
Electric
Hydraulic
APU
Avionics
Instruments
Water/Waste
Fire Protection
ECS/Press/O_2

DESCRIPTION (Actual) (circle one) ADD (REPLACE)

VERT STAB RS 2280-2340

WRECKAGE LOG SHEET

DATE 8/5/96 **TIME** 0730

TAG NUMBER C-117

DIVE TARGET NUMBER _____

WRECKAGE DESCRIPTION Fuselage

STATION - 1920 - 2360 - Vertical STABILIZER

_____

LATITUDE 40 - 39' 46.9" **N**

LONGITUDE 72 - 37' 27.9" **W** **OF PICK LOCATION**

_____

UPDATED WRECKAGE LOG

TAG # C117

SOURCE TAG # _____

LOG # RF 15

HANGER LOCATION _____

DEBRIS FIELD (1/GREEN/(C)) 2/YELLOW/(B) 3/RED/(A) FLOATING UNKNOWN

AIRCRAFT AREA

(Fuselage) Wing Tail Section Engine Seat Cabin Int Cockpit/Misc. Other Unknown Personal Effects

(Systems) Fuel Landing Gear Electric Hydraulic APU Avionics Instruments Water/Waste Fire Protection ECS/Press/O_2

DESCRIPTION (Actual) circle one **ADD to** **(REPLACE w/)**

Fuselage Skin FS 2280-2340

Includes Saw Cut RF9A/B

REC AGE LOG SHEET

DATE 8/5/96 TIME 0730

TAG NUMBER C-118

DIVE TARGET NUMBER _____

WRECKAGE DESCRIPTION Spoiler Panel

LATITUDE 40 - 39' 46.9" N

LONGITUDE 72 - 37' 27.9' W OF PICK LOCATION

REC AGE LOG SHEET

DATE 8/5/96 TIME 0730

TAG NUMBER C-119

DIVE TARGET NUMBER

WRECKAGE DESCRIPTION Galley Counter Top

LATITUDE 40 - 39' 46.9" N

LONGITUDE 72 - 37' 27.9" W OF PICK LOCATION

UPDATED V[illegible]CKAGE LOG

TAG # C119

SOURCE TAG # _____

LOG # _____

HANGER LOCATION _____

DEBRIS FIELD
1/GREEN/(C)
2/YELLOW/(B)
3/RED/(A)
FLOATING
UNKNOWN

AIRCRAFT AREA

Fuselage
Wing
Tail Section
Engine
Seat
Cabin Int
Cockpit/Misc.
Other
Unknown

(Systems)
Fuel
Landing Gear
Electric
Hydraulic
APU
Avionics
Instruments
Water/Waste
Fire Protection
ECS/Press/O2

DESCRIPTION (Actual) (circle one) ADD REPLACE

E-GALLEY COUNTERTOP

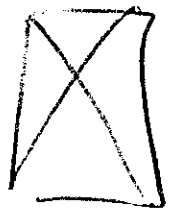

WRECKAGE LOG SHEET

DATE 8/5/96 **TIME** 0930

TAG NUMBER C-[redacted] 120

DIVE TARGET NUMBER _____

WRECKAGE DESCRIPTION Body Gear Up Lock

_____

_____

LATITUDE 40 - 39' 46.9" N

LONGITUDE 72 - 37' 27.9" W **OF PICK LOCATION**

UPDATED WRECKAGE LOG

DATE: 10-11-96

NAME: KE

TAG # C120

SOURCE TAG #

LOG # LF13A

HANGER LOCATION

DEBRIS FIELD

PRE-HURRICANE (July 17 - Sept. 4)	POST-HURRICANE (Sept. 5 - Present)
~~1/GREEN/(C)~~	1/GREEN/(Z)
2/YELLOW/(B)	2/YELLOW/(Y)
3/RED/(A)	3/RED/(X)
FLOATING	
UNKNOWN	

AIRCRAFT AREA

(Fuselage)	ECS/Press/O_2
Wing	Fuel
Tail Section	Landing Gear
Engine	Electric
Seat	Hydraulic
Cabin Int	APU
Cockpit/Misc.	Avionics
Other	Instruments
Unknown	Water/Waste
Personal Effects	Fire Protection
Cargo	

DESCRIPTION (Actual) circle one **ADD to** **(REPLACE w/)**

Fuselage Station 2500 - 2120 Stringer 8L-22L with window belt

UPDATED WRECKAGE LOG

TAG # C 120

SOURCE TAG #

LOG # LF13A

HANGER LOCATION

DEBRIS FIELD

PRE-HURRICANE (July 17 - Sept. 4)	POST-HURRICANE (Sept. 5 - Present)
1/GREEN/(C)	1/GREEN/(Z)
2/YELLOW/(B)	2/YELLOW/(Y)
3/RED/(A)	3/RED/(X)
FLOATING	
UNKNOWN	

AIRCRAFT AREA

Fuselage	ECS/Press/O_2
Wing	Fuel
Tail Section	Landing Gear
Engine	Electric
Seat	Hydraulic
Cabin Int	APU
Cockpit/Misc.	Avionics
Other	Instruments
Unknown	Water/Waste
Personal Effects	Fire Protection
Cargo	

DESCRIPTION (Actual) circle one ADD to REPLACE w/

Left fuselage FS 2000 - 2130 STNGR 8L - 22L

UPDATED WRECKAGE LOG

TAG # C39

UPDATED WRECKAGE LOG

TAG # C120

SOURCE TAG # _____

LOG # LF13A

HANGER LOCATION _____

DEBRIS FIELD
1/GREEN/(C)
2/YELLOW/(B)
3/RED/(A)
FLOATING
UNKNOWN

AIRCRAFT AREA

Fuselage
Wing
Tail Section
Engine
Seat
Cabin Int
Cockpit/Misc.
Other
Unknown

(Systems)
Fuel
Landing Gear
Electric
Hydraulic
APU
Avionics
Instruments
Water/Waste
Fire Protection
ECS/Press/O_2

DESCRIPTION (Actual) circle one **ADD to** **REPLACE w/**

_____

_____

_____

_____

_____

UPDATED WRECKAGE LOG

TAG # C120

SOURCE TAG # _____

LOG # LF13

HANGER LOCATION _____

DEBRIS FIELD 1/GREEN/(C)
2/YELLOW/(B)
3/RED/(A)
FLOATING
UNKNOWN

AIRCRAFT AREA

Fuselage
Wing
Tail Section
Engine
Seat
Cabin Int
Cockpit/Misc.
Other
Unknown

(Systems)
Fuel
Landing Gear
Electric
Hydraulic
APU
Avionics
Instruments
Water/Waste
Fire Protection
ECS/Press/O_2

DESCRIPTION (Actual) (circle one) ADD REPLACE

LF FS 2020-2120

WREC...GE LOG SHEET

DATE 8/5/96 **TIME** 1032 - 1037

Enlarged

TAG NUMBER C-121

DIVE TARGET NUMBER _____

WRECKAGE DESCRIPTION Wing Section - Top Landing Gear Station # 469.820

LATITUDE 40 - 39' 46.9" N

LONGITUDE 72 - 37' 27.9" W **OF PICK LOCATION**

W RECKAGE LOG SHEE

DATE 8/5/96 **TIME** 1100

TAG NUMBER C-122

DIVE TARGET NUMBER _____

WRECKAGE DESCRIPTION AFT - Cargo Door

LATITUDE 40 - 39' 46.9" N

LONGITUDE 72 - 37' 27.9" W **OF PICK LOCATION**

UPD[illegible]ED WRECKAGE LOG

TAG # C 122

SOURCE TAG # _____

LOG # RT45A

HANGER LOCATION _____

DEBRIS FIELD
1/GREEN/(C)
2/YELLOW/(B)
3/RED/(A)
FLOATING
UNKNOWN

AIRCRAFT AREA

Fuselage
Wing
Tail Section
Engine
Seat
Cabin Int
Cockpit/Misc.
Other
Unknown

(Systems)
Fuel
Landing Gear
Electric
Hydraulic
APU
Avionics
Instruments
Water/Waste
Fire Protection
ECS/Press/O_2

DESCRIPTION (Actual) circle one **ADD to** **REPLACE w/**

_____

_____

_____

_____

_____

UPDATED WRECKAGE LOG

TAG # C122

SOURCE TAG # _____

LOG # _____

HANGER LOCATION L16

DEBRIS FIELD
- 1/GREEN/(C)
- 2/YELLOW/(B)
- 3/RED/(A)
- FLOATING
- UNKNOWN

AIRCRAFT AREA
- Fuselage
- Wing
- Tail Section
- Engine
- Seat
- Cabin Int
- Cockpit/Misc.
- Other

(Systems)
- Fuel
- Landing Gear
- Electric
- Hydraulics
- APU
- Avionics
- Instruments
- Water/Waste
- Fire Protection
- ECS/Press/O_2

ACTUAL DESCRIPTION

AFT CARGO DOOR - LOWER SILL LATCHES & LOCKS

WREC AGE LOG SHEET

entered

DATE 8/5/96 TIME 1410

TAG NUMBER C-123

DIVE TARGET NUMBER

WRECKAGE DESCRIPTION Door To Cargo Container

969-A / 969A
DLH

LATITUDE 40 - 35' 46.9" N

LONGITUDE 72 - 37' 27.9" W OF PICK LOCATION

UPDATED WRECKAGE LOG

DATE: 10/6

NAME: PC

TAG # C123

SOURCE TAG # Delete

LOG # RF44 D/E

HANGER LOCATION

DEBRIS FIELD

PRE-HURRICANE (July 17 - Sept. 4)	POST-HURRICANE (Sept. 5 - Present)
1/GREEN/(C)	1/GREEN/(Z)
2/YELLOW/(B)	2/YELLOW/(Y)
3/RED/(A)	3/RED/(X)
FLOATING	
UNKNOWN	

AIRCRAFT AREA

Fuselage	ECS/Press/O_2
Wing	Fuel
Tail Section	Landing Gear
Engine	Electric
Seat	Hydraulic
Cabin Int	APU
Cockpit/Misc.	Avionics
Other	Instruments
Unknown	Water/Waste
Personal Effects	Fire Protection
Cargo	

DESCRIPTION (Actual) circle one **ADD to** **REPLACE w/**

See 02348 10/9/96 VC

UPDA D WRECKAGE LOG

TAG # C123

SOURCE TAG #

LOG # RF44D/E

HANGER LOCATION

DEBRIS FIELD 1/GREEN/(C)
2/YELLOW/(B)
3/RED/(A)
FLOATING
UNKNOWN

AIRCRAFT AREA

(Fuselage)
Wing
Tail Section
Engine
Seat
Cabin Int
Cockpit/Misc.
Other
Unknown

(Systems)
Fuel
Landing Gear
Electric
Hydraulic
APU
Avionics
Instruments
Water/Waste
Fire Protection
ECS/Press/O_2

DESCRIPTION (Actual) circle one ADD to REPLACE w/

Bulk Cargo Door Structure
FS 1960 - 2080 Stringer 23R - 45R

UPDATED WRECKAGE LOG

TAG # C123

SOURCE TAG # _____

LOG # RF 441

HANGER LOCATION _____

DEBRIS FIELD ~~1/GREEN/(C)~~
2/YELLOW/(B)
3/RED/(A)
FLOATING
UNKNOWN

AIRCRAFT AREA

(Fuselage)
Wing
Tail Section
Engine
Seat
Cabin Int
Cockpit/Misc.
Other
Unknown

(Systems)
Fuel
Landing Gear
Electric
Hydraulic
APU
Avionics
Instruments
Water/Waste
Fire Protection
ECS/Press/O_2

DESCRIPTION (Actual) circle one (ADD to) REPLACE

FS 1960

WRECKAGE LOG SHEET

DATE 8/6/91 TIME 2340

TAG NUMBER C-124

DIVE TARGET NUMBER _____

WRECKAGE DESCRIPTION ENTRANCE DOOR

LATITUDE 40 - 39' 46.9" N

LONGITUDE 72 - 37' 27.9" W OF PICK LOCATION

WRECKAGE LOG SHEET

DATE 8/5/96 TIME 2340

TAG NUMBER C-125

DIVE TARGET NUMBER

WRECKAGE DESCRIPTION Tire on Rim
Main wheel

LATITUDE 40 - 39' 46.5" N

LONGITUDE 72 - 37' 27.9" W OF PICK LOCATION

WRECKAGE LOG SHEET

DATE 8/6/96 TIME 0930

TAG NUMBER C-126

DIVE TARGET NUMBER _____

WRECKAGE DESCRIPTION FUEL PUMP WITH ON/OFF VALVE AND CHECK VALVE

LATITUDE 40 - 37' 46.9" N

LONGITUDE 72 - 37' 27.9" W OF PICK LOCATION

WRECKAGE LOG SHEET

DATE 8/16/96 TIME 0930

TAG NUMBER C-127

DIVE TARGET NUMBER _____

WRECKAGE DESCRIPTION UPPER 25% OF CARGO DOOR (BAGGAGE)

LATITUDE 40- 39 47" N

LONGITUDE 72- 37 27".90 W OF PICK LOCATION

JPC

UPDATED WRECKAGE LOG

TAG # C127

SOURCE TAG #

LOG #

HANGER LOCATION L11

DEBRIS FIELD

PRE-HURRICANE (July 17 - Sept. 4)	POST-HURRICANE (Sept. 5 - Present)
1/GREEN/(C)	1/GREEN/(Z)
2/YELLOW/(B)	2/YELLOW/(Y)
3/RED/(A)	3/RED/(X)
FLOATING	
UNKNOWN	

AIRCRAFT AREA

Fuselage	ECS/Press/O_2
Wing	Fuel
Tail Section	Landing Gear
Engine	Electric
Seat	Hydraulic
Cabin Int	APU
Cockpit/Misc.	Avionics
Other	Instruments
Unknown	Water/Waste
Personal Effects	Fire Protection
Cargo	

DESCRIPTION (Actual) circle one ADD to REPLACE w/

EC 3064-2742, LH APU Access Door Hinge.

WRECKAGE LOG SHEET

DATE 8/6/96 TIME 0930

TAG NUMBER C-128

DIVE TARGET NUMBER _____

WRECKAGE DESCRIPTION CORNER OF PASSENGER ENTRANCE DOOR

LATITUDE 40 - 39' 47" N

LONGITUDE 72 - 37' 27".90 W OF PICK LOCATION

JDL

WRECKAGE LOG SHEET

DATE 8/6/96 TIME 0930

TAG NUMBER C-129 Through C-138

DIVE TARGET NUMBER _____

WRECKAGE DESCRIPTION STA XXXX FRAME

_____

_____

LATITUDE 40 - 39' 47" N

LONGITUDE 72 - 37' 27.90 W OF PICK LOCATION

WRF ^KAGE LOG SHEET

DATE 8/6/96 **TIME** 0930

TAG NUMBER C-139

DIVE TARGET NUMBER _____

WRECKAGE DESCRIPTION FUSELAGE SKIN SECTION APPROX 4'X6' WITH 3 WINDOWS, STATION 2180 - 2120 PORTSIDE

LATITUDE 40 - 39' 47" N

LONGITUDE 72 - 37' 27".90 W **OF PICK LOCATION**

50c

TAG # _____

SOURCE TAG # T-C139

LOG # LF13B

HANGER LOCATION _____

DEBRIS FIELD

PRE-HURRICANE (July 17 - Sept. 4)	POST-HURRICANE (Sept. 5 - Present)
1/GREEN/(C)	1/GREEN/(Z)
2/YELLOW/(B)	2/YELLOW/(Y)
3/RED/(A)	3/RED/(X)
FLOATING	
UNKNOWN	

AIRCRAFT AREA

Fuselage	ECS/Press/O_2
Wing	Fuel
Tail Section	Landing Gear
Engine	Electric
Seat	Hydraulic
Cabin Int	APU
Cockpit/Misc.	Avionics
Other	Instruments
Unknown	Water/Waste
Personal Effects	Fire Protection
Cargo	

DESCRIPTION (Actual) circle one **ADD to** **REPLACE w/**

~~Fuselage Station 2120 - 2180 Stringer 13L 22L~~

Fuselage Station 2120 - 2180 Stringer 13L - 22L

with window belt

WITH

WRECKAGE LOG SHEET

DATE 8/6/96 TIME 0930

TAG NUMBER C-140 T-C4156

DIVE TARGET NUMBER _____

WRECKAGE DESCRIPTION MISC. FUSELAGE SKIN SECTIONS W/ RED PAINT

LATITUDE 40 - 39' 47" N

LONGITUDE 72 - 37' 27."90 W OF PICK LOCATION

JDC

UPDATED WRECKAGE LOG

TAG # C142

SOURCE TAG #

LOG # RF36

HANGER LOCATION

DEBRIS FIELD

PRE-HURRICANE (July 17 - Sept. 4)	POST-HURRICANE (Sept. 5 - Present)
~~1/GREEN/(C)~~	1/GREEN/(Z)
2/YELLOW/(B)	2/YELLOW/(Y)
3/RED/(A)	3/RED/(X)
FLOATING	
UNKNOWN	

AIRCRAFT AREA

(Fuselage)	ECS/Press/O_2
Wing	Fuel
Tail Section	Landing Gear
Engine	Electric
Seat	Hydraulic
Cabin Int	APU
Cockpit/Misc.	Avionics
Other	Instruments
Unknown	Water/Waste
Personal Effects	Fire Protection
Cargo	

DESCRIPTION (Actual) circle one ADD to (REPLACE w/)

Fuselage Station 1080 - 1120 Stringer 24R - 27R

WRECKAGE LOG SHEET

This sheet was extracted from early data recorded directly onto spreadsheet.
Refer to original source file: Quattro-Pro 7 notebook file **WRECK1.WB3**, last modified 11/16/96 at 0646.

Date:	***8/6/96***
Tag Number:	***C141***
Target Number:	
Wreckage Description:	***misc fuselage skin sect w/ red paint***
Latitude:	***40 39 47 N***
Longitude:	***-72 37 27 W***

R. Oger 4/11/97
oceaneering1\\d:\wreck411.doc

UPDATED WRECKAGE LOG

TAG # C142

SOURCE TAG # _____

LOG # RF36

HANGER LOCATION L19.5

DEBRIS FIELD (1/GREEN/(C)) 2/YELLOW/(B) 3/RED/(A) FLOATING UNKNOWN

AIRCRAFT AREA

(Fuselage) Wing Tail Section Engine Seat Cabin Int Cockpit/Misc. Other

(Systems) Fuel Landing Gear Electric Hydraulic APU Avionics Instruments Water/Waste Fire Protection ECS/Press/O_2

ACTUAL DESCRIPTION

FUSELAGE SKIN STA 1020 - 1120

WRECKAGE LOG SHEET

This sheet was extracted from early data recorded directly onto spreadsheet.
Refer to original source file: Quattro-Pro 7 notebook file **WRECK1.WB3**, last modified 11/16/96 at 0646.

Date:	***8/6/96***
Tag Number:	***C142***
Target Number:	
Wreckage Description:	***misc fuselage skin sect w/ red paint***
Latitude:	***40 39 47 N***
Longitude:	***-72 37 27 W***

R. Oger 4/11/97
oceaneering1\\d:\wreck411.doc

WRECKAGE LOG SHEET

This sheet was extracted from early data recorded directly onto spreadsheet.
Refer to original source file: Quattro-Pro 7 notebook file **WRECK1.WB3**, last modified 11/16/96 at 0646.

Date:	***8/6/96***
Tag Number:	***C143***
Target Number:	
Wreckage Description:	***misc fuselage skin sect w/ red paint***
Latitude:	***40 39 47 N***
Longitude:	***-72 37 27 W***

R. Oger 4/11/97
oceaneering1\\d:\wreck411.doc

WRECKAGE LOG SHEET

This sheet was extracted from early data recorded directly onto spreadsheet.
Refer to original source file: Quattro-Pro 7 notebook file **WRECK1.WB3**, last modified 11/16/96 at 0646.

Date:	***8/6/96***
Tag Number:	***C144***
Target Number:	
Wreckage Description:	***misc fuselage skin sect w/ red paint***
Latitude:	***40 39 47 N***
Longitude:	***-72 37 27 W***

R. Oger 4/11/97
oceaneering1\\d:\wreck411.doc

UPDATED WRECKAGE LOG

DATE: 12.25.96

NAME: K

TAG # C145

SOURCE TAG #

LOG #

HANGER LOCATION

DEBRIS FIELD

PRE-HURRICANE (July 17 - Sept. 4)	POST-HURRICANE (Sept. 5 - Present)
1/GREEN/(C)	1/GREEN/(Z)
2/YELLOW/(B)	2/YELLOW/(Y)
3/RED/(A)	3/RED/(X)
FLOATING	
UNKNOWN	

AIRCRAFT AREA

Fuselage	ECS/Press/O_2
Wing	Fuel
Tail Section	Landing Gear
Engine	Electric
Seat	Hydraulic
Cabin Int	APU
Cockpit/Misc.	Avionics
Other	Instruments
Unknown	Water/Waste
Personal Effects	Fire Protection
Cargo	

DESCRIPTION (Actual) circle one ADD to REPLACE w/

Remove Reference to LF32

WRECKAGE LOG SHEET

This sheet was extracted from early data recorded directly onto spreadsheet.
Refer to original source file: Quattro-Pro 7 notebook file **WRECK1.WB3**, last modified 11/16/96 at 0646.

Date:	***8/6/96***
Tag Number:	***C145***
Target Number:	
Wreckage Description:	***misc fuselage skin sect w/ red paint***
Latitude:	***40 39 47 N***
Longitude:	***-72 37 27 W***

R. Oger 4/11/97
oceaneering1\\d:\wreck411.doc

UPD ED WRECKAGE LOG

TAG # C-146

SOURCE TAG #

LOG # CF27B

HANGER LOCATION

DEBRIS FIELD ~~1~~/GREEN/(C)
2/YELLOW/(B)
3/RED/(A)
FLOATING
UNKNOWN

AIRCRAFT AREA

Fuselage
Wing
Tail Section
Engine
Seat
Cabin Int
Cockpit/Misc.
Other
Unknown

(Systems)
Fuel
Landing Gear
Electric
Hydraulic
APU
Avionics
Instruments
Water/Waste
Fire Protection
ECS/Press/O_2

DESCRIPTION (Actual) circle one **ADD to** **REPLACE w/**

LEFT FS 1760-1800 ~~BL~~ BL 525-31.

UF \TED WRECKAGE LOG

TAG # C146

SOURCE TAG # _____

LOG # _____

HANGER LOCATION JTG

DEBRIS FIELD
1/GREEN/(C)
2/YELLOW/(B)
3/RED/(A)
FLOATING
UNKNOWN

AIRCRAFT AREA

Fuselage
Wing
Tail Section
Engine
Seat
Cabin Int
Cockpit/Misc.
Other
Unknown

(Systems)
Fuel
Landing Gear
Electric
Hydraulic
APU
Avionics
Instruments
Water/Waste
Fire Protection
ECS/Press/O_2

DESCRIPTION (Actual)	circle one	ADD to	REPLACE w/

UPDATED WRECKAGE LOG

TAG # C14

SOURCE TAG #

LOG # LF 27B

HANGER LOCATION

DEBRIS FIELD
~~1/GREEN/(C)~~
2/YELLOW/(B)
3/RED/(A)
FLOATING
UNKNOWN

AIRCRAFT AREA

~~Fuselage~~
Wing
Tail Section
Engine
Seat
Cabin Int
Cockpit/Misc.
Other
Unknown

(Systems)
Fuel
Landing Gear
Electric
Hydraulic
APU
Avionics
Instruments
Water/Waste
Fire Protection
ECS/Press/O_2

DESCRIPTION (Actual) (circle one) ADD REPLACE

LF ES 1760-1501

UPDATED WRECKAGE LOG

TAG # C - [redacted] 146

SOURCE TAG # _____

LOG # CW-202

HANGER LOCATION CW MOCKUP

DEBRIS FIELD
- 1/GREEN/(C)
- 2/YELLOW/(B)
- 3/RED/(A)
- FLOATING
- UNKNOWN

AIRCRAFT AREA

	(Systems)
Fuselage	Fuel
Wing	Landing Gear
Tail Section	Electric
Engine	Hydraulic
Seat	APU
Cabin Int	Avionics
Cockpit/Misc.	Instruments
Other	Water/Waste
Unknown	Fire Protection
	ECS/Press/O_2

DESCRIPTION (Actual) circle one **ADD to** ~~REPLACE w/~~

AFT
BOTTOM SURFACE of CW SKIN. S-1 TO S-4

AFT
LOWER CW SKIN S-1 to S-4

WRECKAGE LOG SHEET

This sheet was extracted from early data recorded directly onto spreadsheet.
Refer to original source file: Quattro-Pro 7 notebook file **WRECK1.WB3**, last modified 11/16/96 at 0646.

Date:	***8/6/96***
Tag Number:	***C146***
Target Number:	
Wreckage Description:	***misc fuselage skin sect w/ red paint***
Latitude:	***40 39 47 N***
Longitude:	***-72 37 27 W***

R. Oger 4/11/97
oceaneering1\\d:\wreck411.doc

UPDATED ' ECKAGE LOG

TAG # C147

SOURCE TAG #

LOG # LF283

HANGER LOCATION

DEBRIS FIELD (1/GREEN/(C)
2/YELLOW/(B)
3/RED/(A)
FLOATING
UNKNOWN

AIRCRAFT AREA

(Fuselage)
Wing
Tail Section
Engine
Seat
Cabin Int
Cockpit/Misc.
Other
Unknown

(Systems)
Fuel
Landing Gear
Electric
Hydraulic
APU
Avionics
Instruments
Water/Waste
Fire Protection
ECS/Press/O2

DESCRIPTION (Actual) (circle one) ADD (REPLACE)

LF FS 1980 - 2020

WRECKAGE LOG SHEET

This sheet was extracted from early data recorded directly onto spreadsheet.
Refer to original source file: Quattro-Pro 7 notebook file **WRECK1.WB3**, last modified 11/16/96 at 0646.

Date:	***8/6/96***
Tag Number:	***C147***
Target Number:	
Wreckage Description:	***misc fuselage skin sect w/ red paint***
Latitude:	***40 39 47 N***
Longitude:	***-72 37 27 W***

R. Oger 4/11/97
oceaneering1\\d:\wreck411.doc

WRECKAGE LOG SHEET

This sheet was extracted from early data recorded directly onto spreadsheet.
Refer to original source file: Quattro-Pro 7 notebook file **WRECK1.WB3**, last modified 11/16/96 at 0646.

Date:	***8/6/96***
Tag Number:	***C149***
Target Number:	
Wreckage Description:	***misc fuselage skin sect w/ red paint***
Latitude:	***40 39 47 N***
Longitude:	***-72 37 27 W***

R. Oger 4/11/97
oceaneering1\\d:\wreck411.doc

UPD[illegible]ED WRECKAGE LOG

TAG # C149

SOURCE TAG # _____

LOG # _____

HANGER LOCATION _____

DEBRIS FIELD
1/GREEN/(C)
2/YELLOW/(B)
3/RED/(A)
FLOATING
UNKNOWN

AIRCRAFT AREA

Fuselage	(Systems)
Wing	Fuel
Tail Section	Landing Gear
Engine	Electric
Seat	Hydraulic
Cabin Int	APU
Cockpit/Misc.	Avionics
Other	Instruments
Unknown	Water/Waste
	Fire Protection
	ECS/Press/O_2

☒

DESCRIPTION (Actual) circle one ADD to REPLACE w/

PLEASE REPLACE "STRINGER 226-306

THESE 6's SHOULD BE L's

As in Lepond, Lucy, & Lucky.

UPDATED WRECKAGE LOG

TAG # C149

SOURCE TAG #

LOG # LF27D

HANGER LOCATION

DEBRIS FIELD (1/GREEN/(C)
2/YELLOW/(B)
3/RED/(A)
FLOATING
UNKNOWN

AIRCRAFT AREA

(Fuselage)
Wing
Tail Section
Engine
Seat
Cabin Int
Cockpit/Misc.
Other
Unknown

(Systems)
Fuel
Landing Gear
Electric
Hydraulic
APU
Avionics
Instruments
Water/Waste
Fire Protection
ECS/Press/O_2

DESCRIPTION (Actual) (circle one) ADD (REPLACE)

~~LF27~~

LF RS 1840-1946 STRNR 22L-30L ?
Stringer

UPDATED WRECKAGE LOG

TAG # C149 ~~XXX~~ - SEE NOTE BELOW -

SOURCE TAG # _____

LOG # LF27D

HANGER LOCATION J16

DEBRIS FIELD
1/GREEN/(C)
~~2/YELLOW~~/(B)
3/RED/(A)
FLOATING
UNKNOWN

AIRCRAFT AREA

Fuselage
Wing
~~Tail Section~~
Engine
Seat
Cabin Int
Cockpit/Misc.
Other
Unknown

(Systems)
Fuel
Landing Gear
Electric
Hydraulic
APU
Avionics
Instruments
Water/Waste
Fire Protection
ECS/Press/O_2

DESCRIPTION (Actual) circle one **ADD to** **REPLACE w/**

~~XXX~~ NOTE: DELETE TAGS C150 & C151 SINCE THEY ARE LOCATED ON THE SAME PART AS C149)

WRECKAGE LOG SHEET

This sheet was extracted from early data recorded directly onto spreadsheet.
Refer to original source file: Quattro-Pro 7 notebook file **WRECK1.WB3**, last modified 11/16/96 at 0646.

Date:	***8/6/96***
Tag Number:	***C148***
Target Number:	
Wreckage Description:	***misc fuselage skin sect w/ red paint***
Latitude:	***40 39 47 N***
Longitude:	***-72 37 27 W***

R. Oger 4/11/97
oceaneering1\\d:\wreck411.doc

UPDATED WRECKAGE LOG

TAG # C148

SOURCE TAG #

LOG # LF48

HANGER LOCATION J16

DEBRIS FIELD (1/GREEN/(C))
2/YELLOW/(B)
3/RED/(A)
FLOATING
UNKNOWN

AIRCRAFT AREA

(Fuselage)
Wing
Tail Section
Engine
Seat
Cabin Int
Cockpit/Misc.
Other
Unknown

(Systems)
Fuel
Landing Gear
Electric
Hydraulic
APU
Avionics
Instruments
Water/Waste
Fire Protection
ECS/Press/O_2

DESCRIPTION (Actual) circle one (**ADD to**) **REPLACE w/**

STA 1960 - 2020 STRINGERS 30L-37L

UPDATED WR[illegible]KAGE LOG

TAG # C150

SOURCE TAG # _____

LOG # LF27C

HANGER LOCATION _____

DEBRIS FIELD (1/GREEN/(C)
2/YELLOW/(B)
3/RED/(A)
FLOATING
UNKNOWN

AIRCRAFT AREA

(Fuselage)
Wing
Tail Section
Engine
Seat
Cabin Int
Cockpit/Misc.
Other
Unknown

(Systems)
Fuel
Landing Gear
Electric
Hydraulic
APU
Avionics
Instruments
Water/Waste
Fire Protection
ECS/Press/O_2

DESCRIPTION (Actual) (circle one) ADD (REPLACE)

LR RS 1840-1940

(PART OF C149; tag removed
SDC)

UPDATED WRECKAGE LOG

TAG # C-150

SOURCE TAG # _____

LOG # LR 27 C

HANGER LOCATION _____

— EVERYTHING circle SAME

DEBRIS FIELD
1/GREEN/(C)
2/YELLOW/(B)
3/RED/(A)
FLOATING
UNKNOWN

AIRCRAFT AREA

Fuselage
Wing
Tail Section
Engine
Seat
Cabin Int
Cockpit/Misc.
Other
Unknown

(Systems)
Fuel
Landing Gear
Electric
Hydraulic
APU
Avionics
Instruments
Water/Waste
Fire Protection
ECS/Press/O_2

DESCRIPTION (Actual) circle one ADD to REPLACE w/

_____

_____

_____

_____

_____

WRECKAGE LOG SHEET

This sheet was extracted from early data recorded directly onto spreadsheet.
Refer to original source file: Quattro-Pro 7 notebook file **WRECK1.WB3**, last modified 11/16/96 at 0646.

Date:	***8/6/96***
Tag Number:	***C150***
Target Number:	
Wreckage Description:	***misc fuselage skin sect w/ red paint***
Latitude:	***40 39 47 N***
Longitude:	***-72 37 27 W***

R. Oger 4/11/97
oceaneering1\\d:\wreck411.doc

WRECKAGE LOG SHEET

This sheet was extracted from early data recorded directly onto spreadsheet.
Refer to original source file: Quattro-Pro 7 notebook file **WRECK1.WB3**, last modified 11/16/96 at 0646.

Date:	***8/6/96***
Tag Number:	***C151***
Target Number:	
Wreckage Description:	***misc fuselage skin sect w/ red paint***
Latitude:	***40 39 47 N***
Longitude:	***-72 37 27 W***

R. Oger 4/11/97
oceaneering1\\d:\wreck411.doc

WRECKAGE LOG SHEET

This sheet was extracted from early data recorded directly onto spreadsheet.
Refer to original source file: Quattro-Pro 7 notebook file **WRECK1.WB3**, last modified 11/16/96 at 0646.

Date:	***8/6/96***
Tag Number:	***C152***
Target Number:	
Wreckage Description:	***misc fuselage skin sect w/ red paint***
Latitude:	***40 39 47 N***
Longitude:	***-72 37 27 W***

R. Oger 4/11/97
oceaneering1\\d:\wreck411.doc

11/16/96 at

UPDATED WRECKAGE LOG

TAG # C153

SOURCE TAG # _____

LOG # LF27F

HANGER LOCATION _____

DEBRIS FIELD (1/GREEN/(C))
2/YELLOW/(B)
3/RED/(A)
FLOATING
UNKNOWN

AIRCRAFT AREA

(Fuselage)
Wing
Tail Section
Engine
Seat
Cabin Int
Cockpit/Misc.
Other
Unknown

(Systems)
Fuel
Landing Gear
Electric
Hydraulic
APU
Avionics
Instruments
Water/Waste
Fire Protection
ECS/Press/O_2

DESCRIPTION (Actual) (circle one) ADD (REPLACE)

LF FS 1940-1960

WRECKAGE LOG SHEET

This sheet was extracted from early data recorded directly onto spreadsheet.
Refer to original source file: Quattro-Pro 7 notebook file **WRECK1.WB3**, last modified 11/16/96 at 0646.

Date:	***8/6/96***
Tag Number:	***C153***
Target Number:	
Wreckage Description:	***misc fuselage skin sect w/ red paint***
Latitude:	***40 39 47 N***
Longitude:	***-72 37 27 W***

R. Oger 4/11/97
oceaneering1\\d:\wreck411.doc

UPDATED WRECKAGE LOG

TAG # C154

SOURCE TAG # _____

LOG # _____

HANGER LOCATION J16,5

DEBRIS FIELD
1/GREEN/(C)
2/YELLOW/(B)
3/RED/(A)
FLOATING
UNKNOWN

AIRCRAFT AREA

Fuselage
Wing
Tail Section
Engine
Seat
Cabin Int
Cockpit/Misc.
Other
Unknown

(Systems)
Fuel
Landing Gear
Electric
Hydraulic
APU
Avionics
Instruments
Water/Waste
Fire Protection
ECS/Press/O_2

DESCRIPTION (Actual) circle one **ADD to** **REPLACE w/**

UPDATED W[illegible]CKAGE LOG

TAG # C154

SOURCE TAG # _____

LOG # LF282

HANGER LOCATION _____

DEBRIS FIELD 1/GREEN/(C)
2/YELLOW/(B)
3/RED/(A)
FLOATING
UNKNOWN

AIRCRAFT AREA

Fuselage
Wing
Tail-Section
Engine
Seat
Cabin Int
Cockpit/Misc.
Other
Unknown

(Systems)
Fuel
Landing Gear
Electric
Hydraulic
APU
Avionics
Instruments
Water/Waste
Fire Protection
ECS/Press/O2

DESCRIPTION (Actual) (circle one) ADD REPLACE

LF RS 1960-2020

WRECKAGE LOG SHEET

This sheet was extracted from early data recorded directly onto spreadsheet.
Refer to original source file: Quattro-Pro 7 notebook file **WRECK1.WB3**, last modified 11/16/96 at 0646.

Date:	***8/6/96***
Tag Number:	***C154***
Target Number:	
Wreckage Description:	***misc fuselage skin sect w/ red paint***
Latitude:	***40 39 47 N***
Longitude:	***-72 37 27 W***

R. Oger 4/11/97
oceaneering1\\d:\wreck411.doc

WRECKAGE LOG SHEET

This sheet was extracted from early data recorded directly onto spreadsheet.
Refer to original source file: Quattro-Pro 7 notebook file **WRECK1.WB3**, last modified 11/16/96 at 0646.

Date:	***8/6/96***
Tag Number:	***C155***
Target Number:	
Wreckage Description:	***misc fuselage skin sect w/ red paint***
Latitude:	***40 39 47 N***
Longitude:	***-72 37 27 W***

R. Oger 4/11/97
oceaneering1\\d:\wreck411.doc

WRECKAGE LOG SHEET

This sheet was extracted from early data recorded directly onto spreadsheet.
Refer to original source file: Quattro-Pro 7 notebook file **WRECK1.WB3**, last modified 11/16/96 at 0646.

Date:	***8/6/96***
Tag Number:	***C156***
Target Number:	
Wreckage Description:	***misc fuselage skin sect w/ red paint***
Latitude:	***40 39 47 N***
Longitude:	***-72 37 27 W***

R. Oger 4/11/97
oceaneering1\\d:\wreck411.doc

WRECKAGE LOG SHEET

DATE 6/6/96 TIME 0930

TAG NUMBER C-157

DIVE TARGET NUMBER _____

WRECKAGE DESCRIPTION FUSELAGE SKIN SECTION W/TWO WINDOWS

LATITUDE 40 - 39' 47" N

LONGITUDE 72 - 37' 27".90 W OF PICK LOCATION

JDL

UPDATED WRECKAGE LOG

TAG # C157

SOURCE TAG # _____

LOG # _____

HANGER LOCATION _____

DEBRIS FIELD

PRE-HURRICANE (July 17 - Sept. 4)	POST-HURRICANE (Sept. 5 - Present)
1/GREEN/(C)	1/GREEN/(Z)
2/YELLOW/(B)	2/YELLOW/(Y)
3/RED/(A)	3/RED/(X)
FLOATING	
UNKNOWN	

AIRCRAFT AREA

Fuselage	ECS/Press/O_2
Wing	Fuel
Tail Section	Landing Gear
Engine	Electric
Seat	Hydraulic
Cabin Int	APU
Cockpit/Misc.	Avionics
Other	Instruments
Unknown	Water/Waste
Personal Effects	Fire Protection
Cargo	

DESCRIPTION (Actual) circle one (ADD to) REPLACE w/

STGR 19R-24R

H 10/3/96

UPDATED WRECKAGE LOG

TAG # C157

SOURCE TAG #

LOG # RF-14

HANGER LOCATION

DEBRIS FIELD 1/GREEN/(C)
2/YELLOW/(B)
3/RED/(A)
FLOATING
UNKNOWN

AIRCRAFT AREA

(Fuselage)
Wing
Tail Section
Engine
Seat
Cabin Int
Cockpit/Misc.
Other
Unknown

(Systems)
Fuel
Landing Gear
Electric
Hydraulic
APU
Avionics
Instruments
Water/Waste
Fire Protection
ECS/Press/O_2

DESCRIPTION (Actual) (circle one) (ADD) REPLACE

FS 1060-1120

4

WRECKAGE LOG SHEET

DATE 8/6/96 TIME 0530

TAG NUMBER C-158

DIVE TARGET NUMBER _____

WRECKAGE DESCRIPTION LEFT WING SECTION WITH VARIABLE CAMBER SCISSORS AROUND W.S. 15/16.6

LATITUDE 40- 39' 47" N

LONGITUDE 72- 37' 27".90 W OF PICK LOCATION

JPC

WRECKAGE LOG SHEET

DATE 8/6/96 **TIME** 0930

TAG NUMBER C-159

DIVE TARGET NUMBER _____

WRECKAGE DESCRIPTION WING SKIN WITH SPAR SECTION

LATITUDE 40 - 39' 47" N

LONGITUDE 72 - 37' 27."90 W **OF PICK LOCATION**

JDC

UPDATED WRECKAGE LOG

TAG # C-159

SOURCE TAG # _____

LOG # CW 204

HANGER LOCATION CW MOCKUP

DEBRIS FIELD

PRE-HURRICANE (July 17 - Sept. 4)	POST-HURRICANE (Sept. 5 - Present)
1/GREEN/(C)	1/GREEN/(Z)
2/YELLOW/(B)	2/YELLOW/(Y)
3/RED/(A)	3/RED/(X)
FLOATING	
UNKNOWN	

AIRCRAFT AREA

Fuselage	ECS/Press/O_2
Wing	Fuel
Tail Section	Landing Gear
Engine	Electric
Seat	Hydraulic
Cabin Int	APU
Cockpit/Misc.	Avionics
Other	Instruments
Unknown	Water/Waste
Personal Effects	Fire Protection
Cargo	

DESCRIPTION (Actual) circle one **ADD to** **REPLACE w/**

Lower CW SKIN - STR R.S. - 3 ; LBL 104-62

_____

_____

_____



UPD/ ED WRECKAGE LOG

TAG # C159

SOURCE TAG #

LOG # CW 1007

HANGER LOCATION CW MOCKUP

DEBRIS FIELD
- 1/GREEN/(C)
- 2/YELLOW/(B)
- 3/RED/(A)
- FLOATING
- UNKNOWN

AIRCRAFT AREA
- Fuselage
- Wing
- Tail Section
- Engine
- Seat
- Cabin Int
- Cockpit/Misc.
- Other
- Unknown

(Systems)
- Fuel
- Landing Gear
- Electric
- Hydraulic
- APU
- Avionics
- Instruments
- Water/Waste
- Fire Protection
- ECS/Press/O_2

DESCRIPTION (Actual) circle one ADD to REPLACE w/

REAR SPAR - LOWER CENTER LEFT SIDE ATTACHED TO PORTION OF LOWER CW SKIN.

REAR SPAR - LOWER CENTER LBL 57-85. ATTACHED to PORTION of LOWER CW SKIN

UPDATED WRECKAGE LOG

TAG # C159

SOURCE TAG # _____

LOG # CW 3e

HANGER LOCATION _____

DEBRIS FIELD: 1/GREEN/(C)
2/YELLOW/(B)
3/RED/(A)
FLOATING
UNKNOWN

AIRCRAFT AREA

Fuselage
Wing
Tail Section
Engine
Seat
Cabin Int
Cockpit/Misc.
Other
Unknown

(Systems)
Fuel
Landing Gear
Electric
Hydraulic
APU
Avionics
Instruments
Water/Waste
Fire Protection
ECS/Press/O_2

DESCRIPTION (Actual) (circle one) ADD REPLACE

LOWER CENTER

UPDATED WRECKAGE LOG

TAG # C-[redacted]159

SOURCE TAG # _____

LOG # CW 204

HANGER LOCATION CW mock up

DEBRIS FIELD ~~1/GREEN/(C)~~
2/YELLOW/(B)
3/RED/(A)
FLOATING
UNKNOWN

AIRCRAFT AREA

Fuselage
Wing
Tail Section
Engine
Seat
Cabin Int
Cockpit/Misc.
Other
Unknown

(Systems)
Fuel
Landing Gear
Electric
Hydraulic
APU
Avionics
Instruments
Water/Waste
Fire Protection
ECS/Press/O_2

DESCRIPTION (Actual) circle one	ADD to	REPLACE w/
[redacted] LOWER AFT CW SKIN		~~S1 to S3~~
		S1 & S-3

THESE ARE S's AS IN SAM, SIERR & SASSY

UPDATED WRECKAGE LOG

DATE: 10/20/96
NAME: [illegible]

TAG # C159

SOURCE TAG #

LOG # CW204 ← THIS IS THE CORRECT LOG #.

HANGER LOCATION CW m/UP

DEBRIS FIELD

PRE-HURRICANE (July 17 - Sept. 4)	POST-HURRICANE (Sept. 5 - Present)
1/GREEN/(C)	1/GREEN/(Z)
2/YELLOW/(B)	2/YELLOW/(Y)
3/RED/(A)	3/RED/(X)
FLOATING	
UNKNOWN	

AIRCRAFT AREA

Fuselage	ECS/Press/O_2
Wing	Fuel
Tail Section	Landing Gear
Engine	Electric
Seat	Hydraulic
Cabin Int	APU
Cockpit/Misc.	Avionics
Other	Instruments
Unknown	Water/Waste
Personal Effects	Fire Protection
Cargo	

DESCRIPTION (Actual) circle one ADD to REPLACE w/

UPDATED WRECKAGE LOG

DATE: 11/21/96

NAME: KF

TAG # C159

SOURCE TAG #

LOG # CW1007

HANGER LOCATION CW Mock Up

DEBRIS FIELD

PRE-HURRICANE (July 17 - Sept. 4)	POST-HURRICANE (Sept. 5 - Present)
1/GREEN/(C)	1/GREEN/(Z)
2/YELLOW/(B)	2/YELLOW/(Y)
3/RED/(A)	3/RED/(X)
FLOATING	
UNKNOWN	

AIRCRAFT AREA

Fuselage	ECS/Press/O_2
Wing	Fuel
Tail Section	Landing Gear
Engine	Electric
Seat	Hydraulic
Cabin Int	APU
Cockpit/Misc.	Avionics
Other	Instruments
Unknown	Water/Waste
Personal Effects	Fire Protection
Cargo	

DESCRIPTION (Actual) circle one ADD to REPLACE w/

_____

_____

_____

WRECKAGE LOG SHEET

DATE 8/6/96 **TIME** 0930

TAG NUMBER C-160

DIVE TARGET NUMBER _____

WRECKAGE DESCRIPTION WING SECTION

_____

_____

LATITUDE 40 - 39' 47" N

LONGITUDE 72 - 37' 27"90 W **OF PICK LOCATION**

JDC

WRECKAGE LOG SHEET

DATE 8/6/96 TIME 0930

TAG NUMBER C-161

DIVE TARGET NUMBER _____

WRECKAGE DESCRIPTION VARIABLE L.E.

DEVISE TORQUE TUBE

LATITUDE 40 - 39' 47" N

LONGITUDE 72 - 37' 27".90 W OF PICK LOCATION

JDC

W. EC AGE LOG SHEET

DATE 8/6/96 TIME 1030

TAG NUMBER C-162

DIVE TARGET NUMBER _____

WRECKAGE DESCRIPTION HINGED PANEL

LATITUDE 40 - 39' 47" N

LONGITUDE 72 - 37' 27."90 W OF PICK LOCATION

JDL

WI EC. AGE LOG SHEET

DATE 8/6/96 **TIME** 1030

TAG NUMBER C-163

DIVE TARGET NUMBER _____

WRECKAGE DESCRIPTION FUEL PUMP MAINT PAD

LATITUDE 40 - 39' 47" N

LONGITUDE 72 - 37' 27."90 W **OF PICK LOCATION**

JDC

WRECKAGE LOG SHEET

DATE 8/6 TIME 1630

TAG NUMBER C-164

DIVE TARGET NUMBER

WRECKAGE DESCRIPTION FUSELAGE BULKHEAD WITH FRAME SECTION

LATITUDE 40 - 39' 47" N

LONGITUDE 72 - 31' 27.90 W OF PICK LOCATION

JDL

UPDATED WRECKAGE LOG

DATE: 10-23-96

NAME: [illegible]

TAG # C164

SOURCE TAG #

LOG # RF109B

HANGER LOCATION

DEBRIS FIELD

PRE-HURRICANE (July 17 - Sept. 4)	POST-HURRICANE (Sept. 5 - Present)
1/GREEN/(C)	1/GREEN/(Z)
2/YELLOW/(B)	2/YELLOW/(Y)
3/RED/(A)	3/RED/(X)
FLOATING	
UNKNOWN	

AIRCRAFT AREA

Fuselage	ECS/Press/O_2
Wing	Fuel
Tail Section	Landing Gear
Engine	Electric
Seat	Hydraulic
Cabin Int	APU
Cockpit/Misc.	Avionics
Other	Instruments
Unknown	Water/Waste
Personal Effects	Fire Protection
Cargo	

DESCRIPTION (Actual) circle one **ADD to** **REPLACE w/**

Fuselage Station 1590-1620 Stringer 30L-39R

DATE: 12/91

NAME: K

UPD..ED WRECKAGE LOG

TAG # C164

SOURCE TAG #

LOG # RETAINED

HANGER LOCATION

DEBRIS FIELD

PRE-HURRICANE (July 17 - Sept. 4)	POST-HURRICANE (Sept. 5 - Present)
~~1/GREEN/(C)~~	1/GREEN/(Z)
2/YELLOW/(B)	2/YELLOW/(Y)
3/RED/(A)	3/RED/(X)
FLOATING	
UNKNOWN	

AIRCRAFT AREA

~~Fuselage~~	ECS/Press/O_2
Wing	Fuel
Tail Section	Landing Gear
Engine	Electric
Seat	Hydraulic
Cabin Int	APU
Cockpit/Misc.	Avionics
Other	Instruments
Unknown	Water/Waste
Personal Effects	Fire Protection
Cargo	

DESCRIPTION (Actual) circle one ADD to ~~REPLACE w/~~

TAG C164 IS NOW RF109B

DESCRIPTION REMAINS THE SAME

UPDATED WRECKAGE LOG

DATE: 10/8
NAME: IR

TAG # C164

SOURCE TAG #

LOG # RF 109B

HANGER LOCATION

DEBRIS FIELD

PRE-HURRICANE (July 17 - Sept. 4)	POST-HURRICANE (Sept. 5 - Present)
1/GREEN/(C)	1/GREEN/(Z)
2/YELLOW/(B)	2/YELLOW/(Y)
3/RED/(A)	3/RED/(X)
FLOATING	
UNKNOWN	

AIRCRAFT AREA

Fuselage	ECS/Press/O_2
Wing	Fuel
Tail Section	Landing Gear
Engine	Electric
Seat	Hydraulic
Cabin Int	APU
Cockpit/Misc.	Avionics
Other	Instruments
Unknown	Water/Waste
Personal Effects	Fire Protection
Cargo	

DESCRIPTION (Actual) circle one **ADD to** **REPLACE w/**

Note C164 is now RF 109B
SAME DISCRIPTION

UPDATED WRECKAGE LOG

TAG # C164

SOURCE TAG # _____

LOG # _____

HANGER LOCATION _____

DEBRIS FIELD 1/GREEN/(C)
2/YELLOW/(B)
3/RED/(A)
FLOATING
UNKNOWN

AIRCRAFT AREA

Fuselage
Wing
Tail Section
Engine
Seat
Cabin Int
Cockpit/Misc.
Other
Unknown

(Systems)
Fuel
Landing Gear
Electric
Hydraulic
APU
Avionics
Instruments
Water/Waste
Fire Protection
ECS/Press/O_2

DESCRIPTION (Actual) (circle one) ADD REPLACE

FS 1600

W[illegible]E[illegible]AGE LOG SHEET

DATE 8/6/96 TIME 1030

TAG NUMBER C-165

DIVE TARGET NUMBER

WRECKAGE DESCRIPTION SECTION OF 4 SEATS POSITIONS 5-8, ROW 27

ROW 24 PER UPDATED

LATITUDE 40 - 39' 41" N

LONGITUDE 72 - 37' 27.90" W OF PICK LOCATION

JDX

UPDATED WRECKAGE LOG

TAG # C165

SOURCE TAG # C165

LOG # _____

HANGER LOCATION CBN

DEBRIS FIELD
- 1/GREEN/(C)
- ~~2/YELLOW/(B)~~
- 3/RED/(A)
- FLOATING
- UNKNOWN

AIRCRAFT AREA

- Fuselage
- Wing
- Tail Section
- Engine
- Seat
- Cabin Int
- Cockpit/Misc.
- Other
- Unknown

(Systems)
- Fuel
- Landing Gear
- Electric
- Hydraulic
- APU
- Avionics
- Instruments
- Water/Waste
- Fire Protection
- ECS/Press/O_2

DESCRIPTION (Actual) **(circle one)** **ADD** **REPLACE**

Seats 24-4,5,6,7

UPDATED WRECKAGE LOG

TAG # C-165

SOURCE TAG # _____

LOG # _____

HANGER LOCATION CBN HGR

DEBRIS FIELD (1/GREEN/(C)) 2/YELLOW/(B) 3/RED/(A) FLOATING UNKNOWN

AIRCRAFT AREA

Fuselage
Wing
Tail Section
Engine
(Seat)
Cabin Int
Cockpit/Misc.
Other
Unknown

(Systems)
Fuel
Landing Gear
Electric
Hydraulic
APU
Avionics
Instruments
Water/Waste
Fire Protection
ECS/Press/O_2

DESCRIPTION (Actual) **(circle one)** **ADD** **(REPLACE)**

Row 24 SEAT 4-5-6-7

WRECKAGE LOG SHEET

DATE 8/6/96 TIME 0930

TAG NUMBER C-166

DIVE TARGET NUMBER _____

WRECKAGE DESCRIPTION WING LEADING-EDGE WITH PICCOLO TUBE AND TRIANGLE PANEL

LATITUDE 40 - 39' 47" N

LONGITUDE 72 - 31' 27.90 W OF PICK LOCATION

WRE KAGE LOG SHEET

DATE 8/6/96 TIME 0930

TAG NUMBER C-167

DIVE TARGET NUMBER _____

WRECKAGE DESCRIPTION AFT PRESSURE BULKHEAD (Approx 50%)

LATITUDE 40 - 39' 47" N

LONGITUDE 72 - 37' 27".90 W OF PICK LOCATION

JDL

UPDATED WRECKAGE LOG

DATE: 10-11-96
NAME: e

TAG # ~~LF10A~~ C167

SOURCE TAG # _____

LOG # LF10A

HANGER LOCATION _____

DEBRIS FIELD

PRE-HURRICANE (July 17 - Sept. 4)	POST-HURRICANE (Sept. 5 - Present)
~~1~~/GREEN/(C)	1/GREEN/(Z)
2/YELLOW/(B)	2/YELLOW/(Y)
3/RED/(A)	3/RED/(X)
FLOATING	
UNKNOWN	

AIRCRAFT AREA

Fuselage	ECS/Press/O_2
Wing	Fuel
Tail Section	Landing Gear
Engine	Electric
Seat	Hydraulic
Cabin Int	APU
Cockpit/Misc.	Avionics
Other	Instruments
Unknown	Water/Waste
Personal Effects	Fire Protection
Cargo	

DESCRIPTION (Actual) circle one **ADD to** **REPLACE w/**

Correct Log for this TAG is LF10A
DESCRIPTION OK.

UPDATED WRECKAGE LOG

TAG # C167

SOURCE TAG # _____

LOG # LR10-A

HANGER LOCATION _____

DEBRIS FIELD (1/GREEN/(C))
2/YELLOW/(B)
3/RED/(A)
FLOATING
UNKNOWN

AIRCRAFT AREA

(Fuselage)
Wing
Tail Section
Engine
Seat
Cabin Int
Cockpit/Misc.
Other
Unknown

(Systems)
Fuel
Landing Gear
Electric
Hydraulic
APU
Avionics
Instruments
Water/Waste
Fire Protection
ECS/Press/O_2

DESCRIPTION (Actual) (circle one) ADD REPLACE

_____

_____

_____

_____

_____

U. ATED WRECKAGE LOG

DATE: 11/2/96
NAME:

TAG # C 168

SOURCE TAG #

LOG #

HANGER LOCATION

DEBRIS FIELD

PRE-HURRICANE (July 17 - Sept. 4)	POST-HURRICANE (Sept. 5 - Present)
1/GREEN/(C)	1/GREEN/(Z)
2/YELLOW/(B)	2/YELLOW/(Y)
3/RED/(A)	3/RED/(X)
FLOATING	
UNKNOWN	

AIRCRAFT AREA

Fuselage	ECS/Press/O_2
Wing	Fuel
Tail Section	Landing Gear
Engine	Electric
Seat	Hydraulic
Cabin Int	APU
Cockpit/Misc.	Avionics
Other	Instruments
Unknown	Water/Waste
Personal Effects	Fire Protection
Cargo	

DESCRIPTION (Actual) circle one **ADD to** **REPLACE w/**

Row 44 Seat 1 and 2

note to db group

(Expands old description to include seat 2)

W[illegible]E[illegible]AGE LOG SHEET

DATE 8/6/96 TIME 0930

TAG NUMBER C-168

DIVE TARGET NUMBER _____

WRECKAGE DESCRIPTION SEAT FRAME 44/3

LATITUDE 40 - 39' 47" N

LONGITUDE 72 - 37' 27.90 W OF PICK LOCATION

UPDATED WRECKAGE LOG

TAG # E 168

SOURCE TAG # _____

LOG # _____

HANGER LOCATION CBN

DEBRIS FIELD

PRE-HURRICANE (July 17 - Sept. 4)	POST-HURRICANE (Sept. 5 - Present)
1/GREEN/(C)	1/GREEN/(Z)
2/YELLOW/(B)	2/YELLOW/(Y)
3/RED/(A)	3/RED/(X)
FLOATING	
UNKNOWN	

AIRCRAFT AREA

Fuselage	ECS/Press/O_2
Wing	Fuel
Tail Section	Landing Gear
Engine	Electric
Seat	Hydraulic
Cabin Int	APU
Cockpit/Misc.	Avionics
Other	Instruments
Unknown	Water/Waste
Personal Effects	Fire Protection
Cargo	

DESCRIPTION (Actual) circle one **ADD to** **REPLACE w/**

seat 44 (2) per lot / seat

UPDA[illegible] WRECKAGE LOG

TAG # C-168

SOURCE TAG # _____

LOG # _____

HANGER LOCATION CBN HGR

DEBRIS FIELD (1/GREEN/(C)) 2/YELLOW/(B) 3/RED/(A) FLOATING UNKNOWN

AIRCRAFT AREA

Fuselage
Wing
Tail Section
Engine
(Seat)
Cabin Int
Cockpit/Misc.
Other
Unknown

(Systems)
Fuel
Landing Gear
Electric
Hydraulic
APU
Avionics
Instruments
Water/Waste
Fire Protection
ECS/Press/O_2

DESCRIPTION (Actual) circle one **ADD to** **REPLACE w/**

ROW 44 SEAT 3 (PARTIAL)

WRECKAGE LOG SHEET

DATE 8/6/96 TIME 1330

TAG NUMBER C-169, C-170 (2 TAGS)

DIVE TARGET NUMBER _____

WRECKAGE DESCRIPTION PNEUMATIC DUCT (BLUE STAINLESS)

LATITUDE 40 - 39' 47" N

LONGITUDE 72 - 37' 21" W OF PICK LOCATION

WRECKAGE LOG SHEET

DATE 5/6/96 TIME 1330

TAG NUMBER C-171

DIVE TARGET NUMBER _____

WRECKAGE DESCRIPTION FIRE EXTINGUISHER

_____

_____

LATITUDE 40 - 39' 47" N

LONGITUDE 72 - 37' 27".90 W OF PICK LOCATION

DC

WRECKAGE LOG SHEET

DATE 8/6/96 TIME 1330

TAG NUMBER C-172

DIVE TARGET NUMBER _____

WRECKAGE DESCRIPTION SEAT FRAME ~~3 0/8~~ (UNKNOWN)

_____

_____

LATITUDE 40 - 39' 47" N

LONGITUDE 72 - 37' 27."90 W OF PICK LOCATION

UPDATED WRECKAGE LOG

TAG # C-172

SOURCE TAG # _____

LOG # _____

HANGER LOCATION CBN Hgr

DEBRIS FIELD
~~1/GREEN/(C)~~
2/YELLOW/(B)
3/RED/(A)
FLOATING
UNKNOWN

AIRCRAFT AREA

Fuselage
Wing
Tail Section
Engine
Seat
Cabin Int
Cockpit/Misc.
Other
Unknown

(Systems)
Fuel
Landing Gear
Electric
Hydraulic
APU
Avionics
Instruments
Water/Waste
Fire Protection
ECS/Press/O_2

DESCRIPTION (Actual) **(circle one)** **ADD** **REPLACE**

Row 26 SEAT 4-5

UPDATED WRECKAGE LOG

TAG # C172

SOURCE TAG # C172

LOG # _____

HANGER LOCATION CBIV

DEBRIS FIELD (1/GREEN/(C)) 2/YELLOW/(B) 3/RED/(A) FLOATING UNKNOWN

AIRCRAFT AREA

	(Systems)
Fuselage	Fuel
Wing	Landing Gear
Tail Section	Electric
Engine	Hydraulic
(Seat)	APU
Cabin Int	Avionics
Cockpit/Misc.	Instruments
Other	Water/Waste
Unknown	Fire Protection
	ECS/Press/O_2

DESCRIPTION (Actual) **(circle one)** **ADD** **(REPLACE)**

Seats 26-4, 5

WRECKAGE LOG SHEET

DATE 8/6/96 TIME 1330

TAG NUMBER C-173

DIVE TARGET NUMBER _____

WRECKAGE DESCRIPTION SEAT FRAME (44-3 ~~UNKNOWN~~)

LATITUDE 40 - 39' 47" N

LONGITUDE 72 - 37' 27."90 W OF PICK LOCATION

JDC

UPDATED WRECKAGE LOG

TAG # C 173

SOURCE TAG # _____

LOG # _____

HANGER LOCATION CBN

DEBRIS FIELD

PRE-HURRICANE (July 17 - Sept. 4)	POST-HURRICANE (Sept. 5 - Present)
1/GREEN/(C)	1/GREEN/(Z)
2/YELLOW/(B)	2/YELLOW/(Y)
3/RED/(A)	3/RED/(X)
FLOATING	
UNKNOWN	

AIRCRAFT AREA

Fuselage	ECS/Press/O_2
Wing	Fuel
Tail Section	Landing Gear
Engine	Electric
Seat	Hydraulic
Cabin Int	APU
Cockpit/Misc.	Avionics
Other	Instruments
Unknown	Water/Waste
Personal Effects	Fire Protection
Cargo	

DESCRIPTION (Actual)	circle one	REPLACE w/
seat 44 (3)	ADD to seat (partial)	

WRECKAGE LOG SHEET

DATE 8/6/96 TIME 1330

TAG NUMBER C-174

DIVE TARGET NUMBER _____

WRECKAGE DESCRIPTION SEAT Section 30-8

_____

_____

LATITUDE 40 - 39' 47" N

LONGITUDE 72 - 37' 27".90 W OF PICK LOCATION

JDC

UPDATED WRECKAGE LOG

TAG # C-174

SOURCE TAG # _____

LOG # _____

HANGER LOCATION CON HGR

DEBRIS FIELD (1/GREEN/(C)) 2/YELLOW/(B) 3/RED/(A) FLOATING UNKNOWN

AIRCRAFT AREA

Fuselage
Wing
Tail Section
Engine
(Seat)
Cabin Int
Cockpit/Misc.
Other
Unknown

(Systems)
Fuel
Landing Gear
Electric
Hydraulic
APU
Avionics
Instruments
Water/Waste
Fire Protection
ECS/Press/O_2

DESCRIPTION (Actual) **(circle one)** **ADD** **(REPLACE)**

~~SEAT~~ ROW 30 SEAT 8

WRECKAGE LOG SHEET

DATE 8/6/96 **TIME** 1330

TAG NUMBER C-175

DIVE TARGET NUMBER _____

WRECKAGE DESCRIPTION FUSELAGE SECTION WITH PARTS OF 3 WINDOW APETURES AND TWO COMPLETE WINDOW APETURES

LATITUDE 40 - 39' 47" **N**

LONGITUDE 72 - 37' 27."90 **W** **OF PICK LOCATION**

SDC

UPDATED WRECKAGE LOG

TAG # C175

SOURCE TAG # _____

LOG # LF28C

HANGER LOCATION _____

DEBRIS FIELD 1/GREEN/(C)
2/YELLOW/(B)
3/RED/(A)
FLOATING
UNKNOWN

AIRCRAFT AREA

Fuselage
Wing
Tail Section
Engine
Seat
Cabin Int
Cockpit/Misc.
Other
Unknown

(Systems)
Fuel
Landing Gear
Electric
Hydraulic
APU
Avionics
Instruments
Water/Waste
Fire Protection
ECS/Press/O_2

DESCRIPTION (Actual) (circle one) ADD REPLACE

FS 2020 - 2100

WRECKAGE LOG SHEET

DATE 8/6/96 **TIME** 1330

TAG NUMBER C-176

DIVE TARGET NUMBER _____

WRECKAGE DESCRIPTION Cargo Container Wall

_____

_____

LATITUDE 40 - 39' 47" **N**

LONGITUDE 72 - 37' 27.90 **W** **OF PICK LOCATION**

JDC

WRECKAGE LOG SHEET

DATE 8/6/96 TIME 1330

TAG NUMBER C-177

DIVE TARGET NUMBER _____

WRECKAGE DESCRIPTION Air Cycle Machine

_____

_____

LATITUDE 40 - 39' 47" N

LONGITUDE 72 - 37' 27.90 W OF PICK LOCATION

JDC

UPDATED WRECKAGE LOG

TAG # C177

SOURCE TAG # _____

LOG # _____

HANGER LOCATION _____

DEBRIS FIELD /GREEN/(C)
2/YELLOW/(B)
3/RED/(A)
FLOATING
UNKNOWN

AIRCRAFT AREA

Fuselage
Wing
Tail Section
Engine
Seat
Cabin Int
Cockpit/Misc.
Other
Unknown

(Systems)
Fuel
Landing Gear
Electric
Hydraulic
APU
Avionics
Instruments
Water/Waste
Fire Protection
ECS/Press/O_2

DESCRIPTION (Actual) (circle one) ADD ~~REPLACE~~

RECIRCULATION FAN

UPDATED WRECKAGE LOG

DATE: 11/24/06
NAME: D. Bruce

TAG # C178

SOURCE TAG #

LOG #

HANGER LOCATION

DEBRIS FIELD

PRE-HURRICANE (July 17 - Sept. 4)	POST-HURRICANE (Sept. 5 - Present)
1/GREEN/(C)	1/GREEN/(Z)
2/YELLOW/(B)	2/YELLOW/(Y)
3/RED/(A)	3/RED/(X)
FLOATING	
UNKNOWN	

AIRCRAFT AREA

Fuselage	ECS/Press/O_2
Wing	Fuel
Tail Section	Landing Gear
Engine	Electric
Seat	Hydraulic
Cabin Int	APU
Cockpit/Misc.	Avionics
Other	Instruments
Unknown	Water/Waste
Personal Effects	Fire Protection
Cargo	

DESCRIPTION (Actual) circle one **ADD to** **REPLACE w/**

replaced lost tag w/ same # C178

Row 24 (123)

WRECKAGE LOG SHEET

DATE 8/6/96 TIME 1330

TAG NUMBER C-178

DIVE TARGET NUMBER _____

WRECKAGE DESCRIPTION Sent Row 26 Sent 3

_____

_____

LATITUDE 40- 39' 47" N

LONGITUDE 72- 37' 27.90 W OF PICK LOCATION

SDC

UPDATED WRECKAGE LOG

TAG # C178

SOURCE TAG # C178

LOG # _____

HANGER LOCATION CBN

DEBRIS FIELD (1/GREEN/(C)) 2/YELLOW/(B) 3/RED/(A) FLOATING UNKNOWN

AIRCRAFT AREA

	(Systems)
Fuselage	Fuel
Wing	Landing Gear
Tail Section	Electric
Engine	Hydraulic
(Seat)	APU
Cabin Int	Avionics
Cockpit/Misc.	Instruments
Other	Water/Waste
Unknown	Fire Protection
	ECS/Press/O_2

DESCRIPTION (Actual) **(circle one)** **ADD** **(REPLACE)**

Seat 2C-2,3

Armrest & frame 2C-1

UPDATED WRECKAGE LOG

TAG # C-178

SOURCE TAG # _____

LOG # _____

HANGER LOCATION CSN HGR

DEBRIS FIELD (1/GREEN/(C)) 2/YELLOW/(B) 3/RED/(A) FLOATING UNKNOWN

AIRCRAFT AREA

Fuselage
Wing
Tail Section
Engine
(Seat)
Cabin Int
Cockpit/Misc.
Other
Unknown

(Systems)
Fuel
Landing Gear
Electric
Hydraulic
APU
Avionics
Instruments
Water/Waste
Fire Protection
ECS/Press/O_2

DESCRIPTION (Actual) **(circle one)** **ADD** **(REPLACE)**

Row 26 SEAT 1-2-3

UPDATED WRECKAGE LOG

TAG # C-179

SOURCE TAG # _____

LOG # _____

HANGER LOCATION _____

DEBRIS FIELD
1/GREEN/(C)
~~2/YELLOW~~/(B)
3/RED/(A)
FLOATING
UNKNOWN

AIRCRAFT AREA

Fuselage
Wing
Tail Section
Engine
Seat
Cabin Int
Cockpit/Misc.
Other
Unknown

(Systems)
Fuel
Landing Gear
Electric
Hydraulic
APU
Avionics
Instruments
Water/Waste
Fire Protection
ECS/Press/O_2

DESCRIPTION (Actual) circle one **ADD to** **REPLACE w/**

ROW 30 SEATS 9-10

WRECKAGE LOG SHEET

DATE 8/6/96 TIME 1330

TAG NUMBER C-179

DIVE TARGET NUMBER _____

WRECKAGE DESCRIPTION Row 30 Sect D

_____

_____

LATITUDE 40 - 39' 47" N

LONGITUDE 72 - 37' 27."90 W OF PICK LOCATION

JDC

UPDATED WRECKAGE LOG

TAG # C179

SOURCE TAG # C179

LOG # _____

HANGER LOCATION CBR

DEBRIS FIELD
1/GREEN/(C)
2/YELLOW/(B)
3/RED/(A)
FLOATING
UNKNOWN

AIRCRAFT AREA

	(Systems)
Fuselage	Fuel
Wing	Landing Gear
Tail Section	Electric
Engine	Hydraulic
Seat	APU
Cabin Int	Avionics
Cockpit/Misc.	Instruments
Other	Water/Waste
Unknown	Fire Protection
	ECS/Press/O_2

DESCRIPTION (Actual) **(circle one)** **ADD** **REPLACE**

Seat 30 - 9, 1C

UPDATED WRECKAGE LOG

TAG # C-178

SOURCE TAG # _____

LOG # _____

HANGER LOCATION C3N Hgr

DEBRIS FIELD ~~1/GREEN/(C)~~
2/YELLOW/(B)
3/RED/(A)
FLOATING
UNKNOWN

AIRCRAFT AREA

Fuselage
Wing
Tail Section
Engine
(Seat)
Cabin Int
Cockpit/Misc.
Other
Unknown

(Systems)
Fuel
Landing Gear
Electric
Hydraulic
APU
Avionics
Instruments
Water/Waste
Fire Protection
ECS/Press/O_2

DESCRIPTION (Actual) **(circle one)** **ADD** **(REPLACE)**

Row 26 SEAT 1-2-3

UPDATED WRECKAGE LOG

TAG # C-179

SOURCE TAG # _____

LOG # _____

HANGER LOCATION _____

DEBRIS FIELD 1/GREEN/(C)
~~2/YELLOW~~/(B)
3/RED/(A)
FLOATING
UNKNOWN

AIRCRAFT AREA

Fuselage
Wing
Tail Section
Engine
Seat
Cabin Int
Cockpit/Misc.
Other
Unknown

(Systems)
Fuel
Landing Gear
Electric
Hydraulic
APU
Avionics
Instruments
Water/Waste
Fire Protection
ECS/Press/O_2

DESCRIPTION (Actual) circle one **ADD to** **REPLACE w/**

Row 30 SEATS 9-10

WRECKAGE LOG SHEET

DATE 8/6/96 TIME 1330

TAG NUMBER C-179

DIVE TARGET NUMBER _____

WRECKAGE DESCRIPTION Row 30 Sect D

_____

_____

LATITUDE 40 - 39' 47" N

LONGITUDE 72 - 37' 27."90 W OF PICK LOCATION

JDC

UPDATED WRECKAGE LOG

TAG # C179

SOURCE TAG # C179

LOG # _____

HANGER LOCATION CBR

DEBRIS FIELD
1/GREEN/(C)
2/YELLOW/(B)
3/RED/(A)
FLOATING
UNKNOWN

AIRCRAFT AREA

	(Systems)
Fuselage	Fuel
Wing	Landing Gear
Tail Section	Electric
Engine	Hydraulic
Seat	APU
Cabin Int	Avionics
Cockpit/Misc.	Instruments
Other	Water/Waste
Unknown	Fire Protection
	ECS/Press/O_2

DESCRIPTION (Actual) **(circle one)** **ADD** **REPLACE**

Seats 30 - 9, 1C

WRECKAGE LOG SHEET

DATE 8/6/96 TIME 1330

TAG NUMBER C-180

DIVE TARGET NUMBER

WRECKAGE DESCRIPTION TIRE WITH SECTION OF RUBCIMBEDDED

LATITUDE 40 - 39' 47" N

LONGITUDE 72 - 37' 27" W OF PICK LOCATION

UPDATED WRECKAGE LOG

DATE: 10-11-96

NAME: K

TAG # C180

SOURCE TAG #

LOG #

HANGER LOCATION L 23

DEBRIS FIELD

PRE-HURRICANE (July 17 - Sept. 4)	POST-HURRICANE (Sept. 5 - Present)
~~1/GREEN/(C)~~	1/GREEN/(Z)
2/YELLOW/(B)	2/YELLOW/(Y)
3/RED/(A)	3/RED/(X)
FLOATING	
UNKNOWN	

AIRCRAFT AREA

Fuselage	ECS/Press/O_2
Wing	Fuel
Tail Section	Landing Gear
Engine	~~Electric~~
Seat	Hydraulic
Cabin Int	APU
Cockpit/Misc.	Avionics
Other	Instruments
Unknown	Water/Waste
Personal Effects	Fire Protection
Cargo	

DESCRIPTION (Actual) circle one ADD to REPLACE w/

DELETE LOG LF02 from RECORD

Description ok

UPDATED WRECKAGE LOG

TAG # C180

SOURCE TAG # _____

LOG # LF-2

HANGER LOCATION _____

DEBRIS FIELD (1/GREEN/(C))
2/YELLOW/(B)
3/RED/(A)
FLOATING
UNKNOWN

AIRCRAFT AREA

(Fuselage)
Wing
Tail Section
Engine
Seat
Cabin Int
Cockpit/Misc.
Other
Unknown

(Systems)
Fuel
Landing Gear
Electric
Hydraulic
APU
Avionics
Instruments
Water/Waste
Fire Protection
ECS/Press/O_2

DESCRIPTION (Actual) (circle one) ADD (REPLACE)

TIRE WITH SECTION of HUB - 6R

WRECKAGE LOG SHEET

DATE 8/6/96 TIME 11:45 PM

TAG NUMBER C-181

DIVE TARGET NUMBER _____

WRECKAGE DESCRIPTION Passenger seat #45 #3

_____

_____

LATITUDE 40 - 38' 47" N

LONGITUDE 72 - 37' 27.90 W OF PICK LOCATION

JDC

UPDATED WRECKAGE LOG

TAG # C-181

SOURCE TAG #

LOG # 8/6/96-4

HANGER LOCATION C3N Hgr

DEBRIS FIELD
1/GREEN/(C)
2/YELLOW/(B)
3/RED/(A)
FLOATING
UNKNOWN

AIRCRAFT AREA

Fuselage	(Systems)
Wing	Fuel
Tail Section	Landing Gear
Engine	Electric
Seat	Hydraulic
Cabin Int	APU
Cockpit/Misc.	Avionics
Other	Instruments
Unknown	Water/Waste
	Fire Protection
	ECS/Press/O_2

DESCRIPTION (Actual) circle one **ADD to** **REPLACE w/**

Row 4/5 SEATS 1-2-3

UPDATED WRECKAGE LOG

TAG # C181

SOURCE TAG # C181

LOG #

HANGER LOCATION CBN

DEBRIS FIELD 1/GREEN/(C)
2/YELLOW/(B)
3/RED/(A)
FLOATING
UNKNOWN

AIRCRAFT AREA

Fuselage
Wing
Tail Section
Engine
Seat
Cabin Int
Cockpit/Misc.
Other
Unknown

(Systems)
Fuel
Landing Gear
Electric
Hydraulic
APU
Avionics
Instruments
Water/Waste
Fire Protection
ECS/Press/O_2

DESCRIPTION (Actual) **(circle one)** **ADD** **REPLACE**

Armrest 45-1

Cent 45-2

WRECKAGE LOG SHEET

DATE 8/6/96 TIME 11:45 PM

TAG NUMBER C-182

DIVE TARGET NUMBER _____

WRECKAGE DESCRIPTION GALLEY

_____

_____

LATITUDE 40 - 39 ' 47 " N

LONGITUDE 72 - 37 ' 27.90 W OF PICK LOCATION

SDC

UPDATED WRECKAGE LOG

TAG # C182

SOURCE TAG # _____

LOG # _____

HANGER LOCATION _____

DEBRIS FIELD
1/GREEN/(C)
2/YELLOW/(B)
3/RED/(A)
FLOATING
UNKNOWN

AIRCRAFT AREA

Fuselage
Wing
Tail Section
Engine
Seat
Cabin Int.
Cockpit/Misc.
Other
Unknown

(Systems)
Fuel
Landing Gear
Electric
Hydraulic
APU
Avionics
Instruments
Water/Waste
Fire Protection
ECS/Press/O_2

DESCRIPTION (Actual) (circle one) ADD REPLACE

E GALLEY

WRECKAGE LOG SHEET

DATE 8/7/96 TIME 2015 entered

TAG NUMBER 183 - 190

GRASP VIDEO TAPE #20

DIVE TARGET NUMBER GRS 184

WRECKAGE DESCRIPTION Right Wing / Part of Fuselage, STATION 1140 - 1319

LATITUDE 40 - 39 ' 49.6 " N

LONGITUDE 72 - 37 ' 28.1 " W OF PICK LOCATION

UPDATED WRECKAGE LOG

DATE: 10-20-96

NAME: KH

TAG # C183

SOURCE TAG #

LOG # CW803, RW08

HANGER LOCATION CW Mock Up

DEBRIS FIELD

PRE-HURRICANE (July 17 – Sept. 4)	POST-HURRICANE (Sept. 5 - Present)
1/GREEN/(C)	1/GREEN/(Z)
2/YELLOW/(B)	2/YELLOW/(Y)
3/RED/(A)	3/RED/(X)
FLOATING	
UNKNOWN	

AIRCRAFT AREA

Fuselage	ECS/Press/O_2
Wing	Fuel
Tail Section	Landing Gear
Engine	Electric
Seat	Hydraulic
Cabin Int	APU
Cockpit/Misc.	Avionics
Other	Instruments
Unknown	Water/Waste
Personal Effects	Fire Protection
Cargo	

DESCRIPTION (Actual) circle one ADD to REPLACE w/

; THIS DEBT IS PART OF CW803 & RW08

UPDATED WRECKAGE LOG

TAG # 183

SOURCE TAG #

LOG # RW08

HANGER LOCATION LS

DEBRIS FIELD

PRE-HURRICANE (July 17 - Sept. 4)	POST-HURRICANE (Sept. 5 - Present)
1/GREEN/(C)	1/GREEN/(Z)
2/YELLOW/(B)	2/YELLOW/(Y)
3/RED/(A)	3/RED/(X)
FLOATING	
UNKNOWN	

AIRCRAFT AREA

Fuselage	ECS/Press/O_2
Wing	Fuel
Tail Section	Landing Gear
Engine	Electric
Seat	Hydraulic
Cabin Int	APU
Cockpit/Misc.	Avionics
Other	Instruments
Unknown	Water/Waste
Personal Effects	Fire Protection
Cargo	

DESCRIPTION (Actual) circle one ADD to REPLACE w/

RIGHT WING UPPER SKIN
CUT INTO 3 PIECES - SEE C3221 + RF17

UPDATED WRECKAGE LOG

TAG # C 183

SOURCE TAG # _____

LOG # RW 8

HANGER LOCATION _____

DEBRIS FIELD
1/GREEN/(C)
2/YELLOW/(B)
3/RED/(A)
FLOATING
UNKNOWN

AIRCRAFT AREA

Fuselage
Wing
Tail Section
Engine
Seat
Cabin Int
Cockpit/Misc.
Other
Unknown

(Systems)
Fuel
Landing Gear
Electric
Hydraulic
APU
Avionics
Instruments
Water/Waste
Fire Protection
ECS/Press/O_2

DESCRIPTION (Actual) (circle one) ADD REPLACE

_____

_____

_____

_____

_____

UPDATED WRECKAGE LOG

TAG # C 183

SOURCE TAG # _____

LOG # _____

HANGER LOCATION CW MOCK

DEBRIS FIELD

PRE-HURRICANE (July 17 - Sept. 4)	POST-HURRICANE (Sept. 5 - Present)
1/GREEN/(C)	1/GREEN/(Z)
2/YELLOW/(B)	2/YELLOW/(Y)
3/RED/(A)	3/RED/(X)
FLOATING	
UNKNOWN	

AIRCRAFT AREA

Fuselage	ECS/Press/O_2
Wing	Fuel
Tail Section	Landing Gear
Engine	Electric
Seat	Hydraulic
Cabin Int	APU
Cockpit/Misc.	Avionics
Other	Instruments
Unknown	Water/Waste
Personal Effects	Fire Protection
Cargo	

DESCRIPTION (Actual) circle one **ADD to** **REPLACE w/**

; MID SPAR RBL 127.5 UPPER SOB PADDLE/FITTING/WEB

UPDATED WRECKAGE LOG

TAG # C185

SOURCE TAG # _____

LOG # RW3

HANGER LOCATION _____

DEBRIS FIELD 1/GREEN/(C)
2/YELLOW/(B)
3/RED/(A)
FLOATING
UNKNOWN

AIRCRAFT AREA

Fuselage
Wing
Tail Section
Engine
Seat
Cabin Int
Cockpit/Misc.
Other
Unknown

(Systems)
Fuel
Landing Gear
Electric
Hydraulic
APU
Avionics
Instruments
Water/Waste
Fire Protection
ECS/Press/O_2

DESCRIPTION (Actual) (circle one) ADD REPLACE

_____

_____

_____

_____

_____

WRECKAGE LOG SHEET

DATE 8/7/96 TIME ~~8:00~~ 2020

TAG NUMBER C 186

DIVE TARGET NUMBER 4

WRECKAGE DESCRIPTION Wing Skin

LATITUDE 40° 39' 47" N

LONGITUDE 72° 57' 27" W OF PICK LOCATION

UPDA 'D WRECKAGE LOG

TAG # C146

SOURCE TAG #

THIS IS Correct → LOG # CW202

HANGER LOCATION CW MockUp

DEBRIS FIELD 1/GREEN/(C)
2/YELLOW/(B)
3/RED/(A)
FLOATING
UNKNOWN

AIRCRAFT AREA

Fuselage
Wing
Tail Section
Engine
Seat
Cabin Int
Cockpit/Misc.
Other
Unknown

(Systems)
Fuel
Landing Gear
Electric
Hydraulic
APU
Avionics
Instruments
Water/Waste
Fire Protection
ECS/Press/O_2

DESCRIPTION (Actual) circle one ADD to REPLACE w/

LOWER AFT CW SKIN S-1 to S-5

UPDATED WRECKAGE LOG

TAG # C-184

SOURCE TAG #

LOG # C W 202

HANGER LOCATION C W ~~[redacted]~~ Mockup

DEBRIS FIELD

PRE-HURRICANE (~~July 17 - Sept. 4~~)	POST-HURRICANE (Sept. 5 - Present)
1/GREEN/(C)	1/GREEN/(Z)
2/YELLOW/(B)	2/YELLOW/(Y)
3/RED/(A)	3/RED/(X)
FLOATING	
UNKNOWN	

AIRCRAFT AREA

Fuselage	ECS/Press/O_2
Wing	Fuel
Tail Section	Landing Gear
Engine	Electric
Seat	Hydraulic
Cabin Int	APU
Cockpit/Misc.	Avionics
Other	Instruments
Unknown	Water/Waste
Personal Effects	Fire Protection
Cargo	

DESCRIPTION (Actual) circle one (ADD to) REPLACE w/

; LBL 76 to RBL 98

UPDATED WRECKAGE LOG

TAG # C 184

SOURCE TAG # _____

LOG # CW 3A

HANGER LOCATION _____

DEBRIS FIELD 1/GREEN/(C)
2/YELLOW/(B)
3/RED/(A)
FLOATING
UNKNOWN

AIRCRAFT AREA

~~Fuselage~~
Wing
~~Tail Section~~
Engine
Seat
Cabin Int
Cockpit/Misc.
Other
Unknown

(Systems)
Fuel
Landing Gear
Electric
Hydraulic
APU
Avionics
Instruments
Water/Waste
Fire Protection
ECS/Press/O_2

DESCRIPTION (Actual) (circle one) ADD REPLACE

LOWER CENTER

UPDATED WRECKAGE LOG

TAG # C-188

SOURCE TAG #

LOG # CW 105

HANGER LOCATION CW Mockup

DEBRIS FIELD

PRE-HURRICANE (July 17 - ~~Sept. 4~~)	POST-HURRICANE (Sept. 5 - Present)
(1/GREEN/(C))	1/GREEN/(Z)
~~2/YELLOW/(B)~~	2/YELLOW/(Y)
3/RED/(A)	3/RED/(X)
FLOATING	
UNKNOWN	

AIRCRAFT AREA

Fuselage	ECS/Press/O_2
(Wing)	Fuel
Tail Section	Landing Gear
Engine	Electric
Seat	Hydraulic
Cabin Int	APU
Cockpit/Misc.	Avionics
Other	Instruments
Unknown	Water/Waste
Personal Effects	Fire Protection
Cargo	

DESCRIPTION (Actual) circle one **ADD to** **(REPLACE w/)**

UPPER CW SKIN - RH ~~SIDE~~ SIDE R.S. to STR-19

UPDATED WRECKAGE LOG

TAG # C188

SOURCE TAG # _____

LOG # CW105

HANGER LOCATION _____

DEBRIS FIELD ~~1/GREEN/(C)~~
2/YELLOW/(B)
3/RED/(A)
FLOATING
UNKNOWN

AIRCRAFT AREA

(Fuselage)	(Systems)
Wing	Fuel
Tail Section	Landing Gear
Engine	Electric
Seat	Hydraulic
Cabin Int	APU
Cockpit/Misc.	Avionics
Other	Instruments
Unknown	Water/Waste
Personal Effects	Fire Protection
	ECS/Press/O_2

DESCRIPTION (Actual) circle one **ADD to** **REPLACE w/**

Add Log #

WRECKAGE LOG SHEET

DATE 8/7/96 TIME 2020

TAG NUMBER C 191

DIVE TARGET NUMBER

WRECKAGE DESCRIPTION Gang Pulley on Pedestal

LATITUDE 40 - N

LONGITUDE 72 - W OF PICK LOCATION

WRECKAGE LOG SHEET

DATE 8/7/96 TIME 2053

TAG NUMBER C 192

DIVE TARGET NUMBER

WRECKAGE DESCRIPTION Hydraulic Sequence Valve Assembly

LATITUDE 40 - 39' 47" N

LONGITUDE 72° - 51' 27."90 W OF PICK LOCATION

JDC

UPDATED WRECKAGE LOG

DATE: 12/21/96

NAME: KP

TAG # C193

SOURCE TAG #

LOG # CW 1005

HANGER LOCATION CW M/UP

DEBRIS FIELD

PRE-HURRICANE
(July 17 - Sept. 4)
1/GREEN/(C)
2/YELLOW/(B)
3/RED/(A)
FLOATING
UNKNOWN

POST-HURRICANE
(Sept. 5 - Present)
1/GREEN/(Z)
2/YELLOW/(Y)
3/RED/(X)

AIRCRAFT AREA

Fuselage
Wing
Tail Section
Engine
Seat
Cabin Int
Cockpit/Misc.
Other
Unknown
Personal Effects
Cargo

ECS/Press/O_2
Fuel
Landing Gear
Electric
Hydraulic
APU
Avionics
Instruments
Water/Waste
Fire Protection

DESCRIPTION (Actual) circle one **ADD to** **REPLACE w/**

WRECKAGE LOG SHEET

DATE 8/2/94 TIME 2053

TAG NUMBER C 193

DIVE TARGET NUMBER _____

WRECKAGE DESCRIPTION Pylon Section

LATITUDE 40 - _____ N

LONGITUDE 72 - _____ W OF PICK LOCATION

UPDATED WRECKAGE LOG

TAG # C-193

SOURCE TAG #

LOG # CW203

HANGER LOCATION CW MOCK UP

DEBRIS FIELD

PRE-HURRICANE (July 17 - Sept. 4)	POST-HURRICANE (Sept. 5 - Present)
1/GREEN/(C)	1/GREEN/(Z)
2/YELLOW/(B)	2/YELLOW/(Y)
3/RED/(A)	3/RED/(X)
FLOATING	
UNKNOWN	

AIRCRAFT AREA

Fuselage	ECS/Press/O_2
Wing	Fuel
Tail Section	Landing Gear
Engine	Electric
Seat	Hydraulic
Cabin Int	APU
Cockpit/Misc.	Avionics
Other	Instruments
Unknown	Water/Waste
Personal Effects	Fire Protection
Cargo	

DESCRIPTION (Actual) circle one **ADD to** **REPLACE w/**

LOWER CW SKIN STR 1-3; LBL 60-[redacted]13

UPDATED WRECKAGE LOG

TAG # C 193

SOURCE TAG # _____

LOG # CW 1005

HANGER LOCATION CW MOCKUP

DEBRIS FIELD (1/GREEN/(C))
2/YELLOW/(B)
3/RED/(A)
FLOATING
UNKNOWN

AIRCRAFT AREA

Fuselage
(Wing)
Tail Section
Engine
Seat
Cabin Int
Cockpit/Misc.
Other
Unknown

(Systems)
Fuel
Landing Gear
Electric
Hydraulic
APU
Avionics
Instruments
Water/Waste
Fire Protection
ECS/Press/O_2

DESCRIPTION (Actual) circle one ADD to (REPLACE w/)

LOWER CENTER
REAR SPAR - LCBL 11-30.

U. ATED WRECKAGE LOG

TAG # C-[redacted] 193

SOURCE TAG # _____

LOG # CW203

HANGER LOCATION CW MOCKUP

DEBRIS FIELD
1/GREEN/(C)
2/YELLOW/(B)
3/RED/(A)
FLOATING
UNKNOWN

AIRCRAFT AREA

Fuselage
Wing
Tail Section
Engine
Seat
Cabin Int
Cockpit/Misc.
Other
Unknown

(Systems)
Fuel
Landing Gear
Electric
Hydraulic
APU
Avionics
Instruments
Water/Waste
Fire Protection
ECS/Press/O_2

DESCRIPTION (Actual) circle one ADD to REPLACE w/

AFT BOTTOM SURFACE of CW SKIN. S-1 TO S-3

LOWER AFT CW SKIN S1-S3

UPDATED WI KAGE LOG

TAG # C193

SOURCE TAG #

LOG # CW 38

HANGER LOCATION

DEBRIS FIELD – 1/GREEN/(C)
2/YELLOW/(B)
3/RED/(A)
FLOATING
UNKNOWN

AIRCRAFT AREA

Fuselage
Wing
Tail Section
Engine
Seat
Cabin Int
Cockpit/Misc.
Other
Unknown

(Systems)
Fuel
Landing Gear
Electric
Hydraulic
APU
Avionics
Instruments
Water/Waste
Fire Protection
ECS/Press

DESCRIPTION (Actual) (circle one) ADD REPLACE

CENTER WING

WRECKAGE LOG SHEET

DATE 8/7/96 TIME 8:20pm

TAG NUMBER C 194

DIVE TARGET NUMBER _____

WRECKAGE DESCRIPTION Wing Trailing Edge Flap Track

LATITUDE 40° - 39 ' 47" N

LONGITUDE 72° - 57 ' 27".90 W OF PICK LOCATION

JDC

UPDATED WRECKAGE LOG

DATE: 9/[illegible]

NAME: [illegible]

TAG # C194

SOURCE TAG #

LOG # RW14

HANGER LOCATION

DEBRIS FIELD

PRE-HURRICANE (July 17 - Sept. 4)
- (1/GREEN/(C))
- 2/YELLOW/(B)
- 3/RED/(A)
- FLOATING
- UNKNOWN

POST-HURRICANE (Sept. 5 - Present)
- 1/GREEN/(Z)
- 2/YELLOW/(Y)
- 3/RED/(X)

AIRCRAFT AREA

- Fuselage
- (Wing)
- Tail Section
- Engine
- Seat
- Cabin Int
- Cockpit/Misc.
- Other
- Unknown
- Personal Effects
- Cargo
- ECS/Press/O_2
- Fuel
- Landing Gear
- Electric
- Hydraulic
- APU
- Avionics
- Instruments
- Water/Waste
- Fire Protection

DESCRIPTION (Actual) circle one ADD to (REPLACE w/)

#7 FLAP TRACK

WRECKAGE LOG SHEET

DATE 8/7/96 TIME 2020

TAG NUMBER C 195

DIVE TARGET NUMBER _____

WRECKAGE DESCRIPTION Hy DRAULIC FILTER ASSEMBLY

LATITUDE 40° 39' 47" N

LONGITUDE 72 - 57' 27.90 W OF PICK LOCATION

SRC

WRECKAGE LOG SHEET

DATE 8/7/96 TIME 2055

TAG NUMBER C 196

DIVE TARGET NUMBER

WRECKAGE DESCRIPTION Wing Skin Fragment

LATITUDE 40° - 39' 47" N

LONGITUDE 72 - ~~5~~ 3 7' 27."90 W OF PICK LOCATION

JDC

UP[illegible] TED WRECKAGE LOG

TAG # C196

SOURCE TAG #

LOG # CW 306

HANGER LOCATION CW MOCK UP

DEBRIS FIELD (1/GREEN/(C))
2/YELLOW/(B)
3/RED/(A)
FLOATING
UNKNOWN

AIRCRAFT AREA

(Fuselage)
(Wing)
Tail Section
Engine
Seat
Cabin Int
Cockpit/Misc.
Other
Unknown

(Systems)
Fuel
Landing Gear
Electric
Hydraulic
APU
Avionics
Instruments
Water/Waste
Fire Protection
ECS/Press/O_2

DESCRIPTION (Actual) circle one **ADD to** **(REPLACE w/)**

RIGHT CW BODY RIB. INBETW. REAR SPAR AND SWB #1.

WRECKAGE LOG SHEET

DATE 8/7/96 TIME 2053

TAG NUMBER(S) 197 - 208

DIVE TARGET NUMBER

WRECKAGE DESCRIPTION Wing Bulkhead

LATITUDE 40 - 39' 47" N

LONGITUDE 72 - 57' 27"9 W OF PICK LOCATION

UPDATED WRECKAGE LOG

TAG # C197

SOURCE TAG # _____

LOG # _____

HANGER LOCATION _____

DEBRIS FIELD 1/GREEN/(C)
2/YELLOW/(B)
3/RED/(A)
FLOATING
UNKNOWN

AIRCRAFT AREA

Fuselage
Wing
Tail Section
Engine
Seat
Cabin Int
Cockpit/Misc.
Other
Unknown

(Systems)
Fuel
Landing Gear
Electric
Hydraulic
APU
Avionics
Instruments
Water/Waste
Fire Protection
ECS/Press/O_2

DESCRIPTION (Actual) (circle one) ADD REPLACE

WING BULKHEAD WITH ATTACHED ACM DUCTING

WREC AGE LOG SHEET

DATE 8/7/94 TIME 2130

TAG NUMBER C-209

DIVE TARGET NUMBER 1

WRECKAGE DESCRIPTION Diagonal brace #3 Pylon

LATITUDE 40 - 39' 47" N

LONGITUDE 72 - 57' 22" W OF PICK LOCATION

73

JDC

UPDATED WRECKAGE LOG

DATE: _____

NAME: _____

TAG # C209

SOURCE TAG # _____

LOG # _____

HANGER LOCATION ENG HGR

DEBRIS FIELD

PRE-HURRICANE (July 17 - Sept. 4)	POST-HURRICANE (Sept. 5 - Present)
1/GREEN/(C)	1/GREEN/(Z)
2/YELLOW/(B)	2/YELLOW/(Y)
3/RED/(A)	3/RED/(X)
FLOATING	
UNKNOWN	

AIRCRAFT AREA

Fuselage	ECS/Press/O_2
Wing	Fuel
Tail Section	Landing Gear
Engine	Electric
Seat	Hydraulic
Cabin Int	APU
Cockpit/Misc.	Avionics
Other	Instruments
Unknown	Water/Waste
Personal Effects	Fire Protection
Cargo	

DESCRIPTION (Actual) circle one **ADD to** **REPLACE w/**

#3 ENGINE PYLON DIAGONAL BRACE

'REC AGE LOG SHE''T

DATE 8/7/96 **TIME** 2130

TAG NUMBER C- 210

DIVE TARGET NUMBER _____

WRECKAGE DESCRIPTION Right Wing Trailing Edge Flap upper Airfoil Section

LATITUDE 40 - 39' 47" **N**

LONGITUDE 72 - ~~57~~ 57' 27" **W** **OF PICK LOCATION**

P3 JOC

REC AGE LOG SHE T

DATE 8/7/96 **TIME** 2020

TAG NUMBER C-211 through C-216

DIVE TARGET NUMBER _____

WRECKAGE DESCRIPTION INTERNAL COMPONENTS TO the Right WING

LATITUDE 40 - 35' 47" N

LONGITUDE 72 - ~~37~~ 43' 27" W **OF PICK LOCATION**

UPDATED WRECKAGE LOG

TAG # C213

SOURCE TAG # _____

LOG # _____

HANGER LOCATION _____

DEBRIS FIELD ~~1/GREEN/(C)~~
2/YELLOW/(B)
3/RED/(A)
FLOATING
UNKNOWN

AIRCRAFT AREA

(Fuselage)
Wing
Tail Section
Engine
Seat
Cabin Int
Cockpit/Misc.
Other
Unknown

(Systems)
Fuel
Landing Gear
Electric
Hydraulic
APU
Avionics
Instruments
Water/Waste
Fire Protection
ECS/Press/O_2

DESCRIPTION (Actual) circle one (ADD to) REPLACE w/

R3 CABIN DOOR

verified
31 Aug 96

WRECKAGE LOG SHEET

DATE 8/8/96 TIME 0911

TAG NUMBER C217

DIVE TARGET NUMBER _____

WRECKAGE DESCRIPTION Main Entry Door #?

_____

_____

LATITUDE 40° 39'- 50.14" N

LONGITUDE 72 - 37' - 27.24" W OF PICK LOCATION

Lorel

UPDATED WRECKAGE LOG

TAG # C217

SOURCE TAG #

LOG # RF28

HANGER LOCATION

DEBRIS FIELD

PRE-HURRICANE (July 17 - Sept. 4)	POST-HURRICANE (Sept. 5 - Present)
1/GREEN/(C)	1/GREEN/(Z)
2/YELLOW/(B)	2/YELLOW/(Y)
3/RED/(A)	3/RED/(X)
FLOATING	
UNKNOWN	

AIRCRAFT AREA

Fuselage	ECS/Press/O_2
Wing	Fuel
Tail Section	Landing Gear
Engine	Electric
Seat	Hydraulic
Cabin Int	APU
Cockpit/Misc.	Avionics
Other	Instruments
Unknown	Water/Waste
Personal Effects	Fire Protection
Cargo	

DESCRIPTION (Actual) circle one ADD to REPLACE w/

R3 Main Entry Door

UPDATED W[illegible]CKAGE LOG

TAG # C-217

SOURCE TAG #

LOG # RF28

HANGER LOCATION

DEBRIS FIELD 1/GREEN/(C)
2/YELLOW/(B)
3/RED/(A)
FLOATING
UNKNOWN

AIRCRAFT AREA

Fuselage
Wing
Tail Section
Engine
Seat
Cabin Int
Cockpit/Misc.
Other
Unknown

(Systems)
Fuel
Landing Gear
Electric
Hydraulic
APU
Avionics
Instruments
Water/Waste
Fire Protection
ECS/Press/O_2

9-

DESCRIPTION (Actual) (circle one) ADD REPLACE

WRECKAGE LOG SHEET

DATE 8/8/96 TIME 0915

TAG NUMBER 218

DIVE TARGET NUMBER _____

WRECKAGE DESCRIPTION Lower Wing Section

_____

_____

LATITUDE 40° 39' - 50.14" N

LONGITUDE 72 - 37' - 27.24" W OF PICK LOCATION

UP' TED WRECKAGE LOG

TAG # C-218

SOURCE TAG #

LOG # CW 205

HANGER LOCATION CW MOCK UP

DEBRIS FIELD 1/GREEN/(C)
2/YELLOW/(B)
3/RED/(A)
FLOATING
UNKNOWN

AIRCRAFT AREA

	(Systems)
Fuselage	Fuel
Wing	Landing Gear
Tail Section	Electric
Engine	Hydraulic
Seat	APU
Cabin Int	Avionics
Cockpit/Misc.	Instruments
Other	Water/Waste
Unknown	Fire Protection
	ECS/Press/O_2

DESCRIPTION (Actual) circle one **ADD to** **REPLACE w/**

LOWER CENTER CW SKIN. S-4 to S-10

UPDATED WRECKAGE LOG

TAG # C-218

SOURCE TAG #

LOG # CW 205

HANGER LOCATION CW MOCKUP

DEBRIS FIELD

PRE-HURRICANE (July 17 - Sept. 4)	POST-HURRICANE (Sept. 5 - Present)
1/GREEN/(C)	1/GREEN/(Z)
2/YELLOW/(B)	2/YELLOW/(Y)
3/RED/(A)	3/RED/(X)
FLOATING	
UNKNOWN	

AIRCRAFT AREA

Fuselage	ECS/Press/O_2
Wing	Fuel
Tail Section	Landing Gear
Engine	Electric
Seat	Hydraulic
Cabin Int	APU
Cockpit/Misc.	Avionics
Other	Instruments
Unknown	Water/Waste
Personal Effects	Fire Protection
Cargo	

DESCRIPTION (Actual) circle one ADD to ~~REPLACE w/~~

LEFT SOB to RBL 80

UPDATED WRECKAGE LOG

TAG # C218

SOURCE TAG # _____

LOG # CW 30

HANGER LOCATION _____

DEBRIS FIELD
1/GREEN/(C)
2/YELLOW/(B)
3/RED/(A)
FLOATING
UNKNOWN

AIRCRAFT AREA

Fuselage
Wing
Tail Section
Engine
Seat
Cabin Int
Cockpit/Misc.
Other
Unknown

(Systems)
Fuel
Landing Gear
Electric
Hydraulic
APU
Avionics
Instruments
Water/Waste
Fire Protection
ECS/Press/O_2

DESCRIPTION (Actual) (circle one) ADD REPLACE

CENTER

WRECKAGE LOG SHEET

DATE 8/8/96 TIME 0915

TAG NUMBER C219

DIVE TARGET NUMBER _____

WRECKAGE DESCRIPTION AFT FUSELAGE

LEFT SIDE FUSELAGE STATION 2638

LATITUDE 40° 39'- 50.14" N

LONGITUDE 72 - 37' - 27.24" W OF PICK LOCATION

UPDATED WRECKAGE LOG

TAG # ~~002~~

SOURCE TAG # ~~C885~~ C219 Pa 1/9

LOG # RF 47B

HANGER LOCATION L12,5

DEBRIS FIELD

PRE-HURRICANE (July 17 - Sept. 4)	POST-HURRICANE (Sept. 5 - Present)
1/GREEN/(C)	1/GREEN/(Z)
2/YELLOW/(B)	2/YELLOW/(Y)
3/RED/(A)	3/RED/(X)
FLOATING	
UNKNOWN	

AIRCRAFT AREA

Fuselage	ECS/Press/O_2
Wing	Fuel
Tail Section	Landing Gear
Engine	Electric
Seat	Hydraulic
Cabin Int.	APU
Cockpit/Misc.	Avionics
Other	Instruments
Unknown	Water/Waste
Personal Effects	Fire Protection
Cargo	

DESCRIPTION (Actual) circle one ADD to REPLACE w/

FS 2484 - 2638 STGR 1R - 17R

HP
10/3/96

UPDATED WRECKAGE LOG

NAME: DT

6 MAR 97

TAG # C-219

SOURCE TAG #

LOG # RF47B.

HANGER LOCATION

DEBRIS FIELD

PRE-HURRICANE (July 17 - Sept. 4)	POST-HURRICANE (Sept. 5 - Present)
1/GREEN/(C)	1/GREEN/(Z)
2/YELLOW/(B)	2/YELLOW/(Y)
3/RED/(A)	3/RED/(X)
FLOATING	
UNKNOWN	

AIRCRAFT AREA

TC Fuselage	ECS/Press/O_2
Wing	Fuel
Tail Section	Landing Gear
Engine	Electric
Seat	Hydraulic
Cabin Int	APU
Cockpit/Misc.	Avionics
Other	Instruments
Unknown	Water/Waste
Personal Effects	Fire Protection
Cargo	

DESCRIPTION (Actual) circle one **ADD to** **REPLACE w/**

PLEASE CHANGE FBI # FROM 8-18-96-6 to 8-8-96-30. CONFIRMED BY VISUAL LOOK SEE of the FBI # ON the PANT

WRECKAGE LOG SHEET

DATE 8/8/96 TIME 0920

TAG NUMBER C220

DIVE TARGET NUMBER

WRECKAGE DESCRIPTION Flap Track

LATITUDE 40° 39'- 50.14" N

LONGITUDE 72 - 37' - 27.24" W OF PICK LOCATION

UPDATED WRECKAGE LOG

DATE: 12 -96

NAME: KP

TAG # C221

SOURCE TAG #

LOG # CW103

HANGER LOCATION CW M/UP

DEBRIS FIELD

PRE-HURRICANE (July 17 - Sept. 4)	POST-HURRICANE (Sept. 5 - Present)
1/GREEN/(C)	1/GREEN/(Z)
2/YELLOW/(B)	2/YELLOW/(Y)
3/RED/(A)	3/RED/(X)
FLOATING	
UNKNOWN	

AIRCRAFT AREA

Fuselage	ECS/Press/O_2
Wing	Fuel
Tail Section	Landing Gear
Engine	Electric
Seat	Hydraulic
Cabin Int	APU
Cockpit/Misc.	Avionics
Other	Instruments
Unknown	Water/Waste
Personal Effects	Fire Protection
Cargo	

DESCRIPTION (Actual) circle one **ADD to** **REPLACE w/**

CW UPPER SKIN LBL 5 - RBL 100 R.S. TO SWB #1.

WRECKAGE LOG SHEET

DATE 8/8/96 TIME 0920

TAG NUMBER C-221

DIVE TARGET NUMBER

WRECKAGE DESCRIPTION ~~Lower Wing Skin~~

Upper Wing Center Box Bulkhead

LATITUDE 40° 39' - 50.14" N

LONGITUDE 72 - 37' - 27.24" W OF PICK LOCATION

UPI ED WRECKAGE LOG

TAG # C-221

SOURCE TAG #

LOG # CW103

HANGER LOCATION CW MOCKUP

DEBRIS FIELD (1/GREEN/(C))
2/YELLOW/(B)
3/RED/(A)
FLOATING
UNKNOWN

AIRCRAFT AREA

Fuselage
(Wing)
Tail Section
Engine
Seat
Cabin Int
Cockpit/Misc.
Other
Unknown

(Systems)
Fuel
Landing Gear
Electric
Hydraulic
APU
Avionics
Instruments
Water/Waste
Fire Protection
ECS/Press/O_2

DESCRIPTION (Actual) circle one ADD to (REPLACE w/)

AFT RIGHT
TOP A8 CW TANK SKIN S-1A to S-9

UPDATED W CKAGE LOG

TAG # C221

SOURCE TAG #

LOG # CW1

HANGER LOCATION

DEBRIS FIELD 1/GREEN/(C)
2/YELLOW/(B)
3/RED/(A)
FLOATING
UNKNOWN

AIRCRAFT AREA

Fuselage
Wing
Tail Section
Engine
Seat
Cabin Int
Cockpit/Misc.
Other
Unknown

(Systems)
Fuel
Landing Gear
Electric
Hydraulic
APU
Avionics
Instruments
Water/Waste
Fire Protection
ECS/Press/O_2

DESCRIPTION (Actual) (circle one) ADD REPLACE

(CENTER TANK SKIN)

WRECKAGE LOG SHEET

DATE 8/6/96 TIME 1342

TAG NUMBER C222

DIVE TARGET NUMBER _____

WRECKAGE DESCRIPTION Wing (Leading Edge Section)

_____

_____

LATITUDE 40 - 39' 47" N

LONGITUDE 72 - 57' 37" W OF PICK LOCATION

UPDATED WRECKAGE LOG

TAG # C-222

SOURCE TAG #

LOG # LW 35

HANGER LOCATION LY

DEBRIS FIELD

PRE-HURRICANE (July 17 - Sept. 4)	POST-HURRICANE (Sept. 5 - Present)
1/GREEN/(C)	1/GREEN/(Z)
~~2/YELLOW/(B)~~	2/YELLOW/(Y)
3/RED/(A)	3/RED/(X)
FLOATING	
UNKNOWN	

AIRCRAFT AREA

Fuselage	ECS/Press/O_2
Wing	Fuel
Tail Section	Landing Gear
Engine	Electric
Seat	Hydraulic
Cabin Int	APU
Cockpit/Misc.	Avionics
Other	Instruments
Unknown	Water/Waste
Personal Effects	Fire Protection
Cargo	

DESCRIPTION (Actual) circle one **ADD to** **REPLACE w/**

LEFT WING - OUTBOARD SECTION of the INBOARD AILERON.

WRECKAGE LOG SHEET

DATE 8/8/96 TIME 1244

TAG NUMBER CJJ3

DIVE TARGET NUMBER

WRECKAGE DESCRIPTION Trailing Edge Flap Section - Right Trailing Edge Flap Section

LATITUDE 40° 39' - 50.14" N

LONGITUDE 72 - 37' - 27.24" W OF PICK LOCATION

WRECKAGE LOG SHEET

DATE 8/8/96 TIME 1247

TAG NUMBER C224

DIVE TARGET NUMBER _____

WRECKAGE DESCRIPTION Wing Center Box Section

"

LATITUDE 40° 39'- 50.14" N

LONGITUDE 72 - 37' - 27.24" W OF PICK LOCATION

UPD ' TED WRECKAGE LOG

TAG # C-2-4

SOURCE TAG # _____

LOG # _____

HANGER LOCATION CW [illegible]

DEBRIS FIELD

PRE-HURRICANE (July 17 - Sept. 4)	POST-HURRICANE (Sept. 5 - Present)
1/GREEN/(C)	1/GREEN/(Z)
2/YELLOW/(B)	2/YELLOW/(Y)
3/RED/(A)	3/RED/(X)
FLOATING	
UNKNOWN	

AIRCRAFT AREA

Fuselage	ECS/Press/O_2
Wing	Fuel
Tail Section	Landing Gear
Engine	Electric
Seat	Hydraulic
Cabin Int	APU
Cockpit/Misc.	Avionics
Other	Instruments
Unknown	Water/Waste
Personal Effects	Fire Protection
Cargo	

(CW 801)

DESCRIPTION (Actual) circle one **ADD to** **REPLACE w/**

; MIDSPAR - RBL 85 - LBL 49 (CW 801)

UPDATE WRECKAGE LOG

TAG # C-224

SOURCE TAG #

LOG # CW501

HANGER LOCATION CW MOCK UP

DEBRIS FIELD

PRE-HURRICANE (July 17 - Sept. 4)	POST-HURRICANE (Sept. 5 - Present)
~~1/GREEN/(C)~~	1/GREEN/(Z)
2/YELLOW/(B)	2/YELLOW/(Y)
3/RED/(A)	3/RED/(X)
FLOATING	
UNKNOWN	

AIRCRAFT AREA

Fuselage	ECS/Press/O_2
(Wing)	Fuel
Tail Section	Landing Gear
Engine	Electric
Seat	Hydraulic
Cabin Int	APU
Cockpit/Misc.	Avionics
Other	Instruments
Unknown	Water/Waste
Personal Effects	Fire Protection
Cargo	

DESCRIPTION (Actual) circle one **ADD to** **(REPLACE w/**

2 DESCRIPTIONS. ALSO LOOK AT CW102. MIDSPAR WEB RBL85 to LBL49

UPDATED WRECKAGE LOG

TAG # C-224

SOURCE TAG # _____

LOG # _____

HANGER LOCATION CW MOCKUP

DEBRIS FIELD

PRE-HURRICANE (July 17 - Sept. 4)	POST-HURRICANE (Sept. 5 - Present)
1/GREEN/(C)	1/GREEN/(Z)
2/YELLOW/(B)	2/YELLOW/(Y)
3/RED/(A)	3/RED/(X)
FLOATING	
UNKNOWN	

AIRCRAFT AREA

Fuselage	ECS/Press/O_2
Wing	Fuel
Tail Section	Landing Gear
Engine	Electric
Seat	Hydraulic
Cabin Int	APU
Cockpit/Misc.	Avionics
Other	Instruments
Unknown	Water/Waste
Personal Effects	Fire Protection
Cargo	

DESCRIPTION (Actual) circle one: **ADD to** **REPLACE w/**

SWB #2 - RH WEB RBL. 30-80 (CW 702)

_____

_____

UPDATED WRECKAGE LOG

TAG # C224

SOURCE TAG # _____

LOG # RF-16C

HANGER LOCATION _____

DEBRIS FIELD 1/GREEN/(C)
2/YELLOW/(B)
3/RED/(A)
FLOATING
UNKNOWN

AIRCRAFT AREA

Fuselage
Wing
Tail Section
Engine
Seat
Cabin Int
Cockpit/Misc.
Other
Unknown

(Systems)
Fuel
Landing Gear
Electric
Hydraulic
APU
Avionics
Instruments
Water/Waste
Fire Protection
ECS/Press/O_2

DESCRIPTION (Actual) (circle one) ADD REPLACE

4

UPDA[illegible]D WRECKAGE LOG

TAG # C-224

SOURCE TAG #

LOG # CW 102

HANGER LOCATION

DEBRIS FIELD
1/GREEN/(C)
2/YELLOW/(B)
3/RED/(A)
FLOATING
UNKNOWN

AIRCRAFT AREA

Fuselage
Wing
Tail Section
Engine
Seat
Cabin Int
Cockpit/Misc.
Other
Unknown

(Systems)
Fuel
Landing Gear
Electric
Hydraulic
APU
Avionics
Instruments
Water/Waste
Fire Protection
ECS/Press/O_2

DESCRIPTION (Actual) circle one ADD to REPLACE w/

PLEASE CHANGE THOSE 5's TO S's

THANK YOU

UPDATED WRECKAGE LOG

TAG # C-224

SOURCE TAG # _____

LOG # CW 102

HANGER LOCATION CW MOCKUP

DEBRIS FIELD (1/GREEN/(C))
2/YELLOW/(B)
3/RED/(A)
FLOATING
UNKNOWN

AIRCRAFT AREA

	(Systems)
Fuselage	Fuel
(Wing)	Landing Gear
Tail Section	Electric
Engine	Hydraulic
Seat	APU
Cabin Int	Avionics
Cockpit/Misc.	Instruments
Other	Water/Waste
Unknown	Fire Protection
	ECS/Press/O_2

it

see new Log

DESCRIPTION (Actual) circle one **ADD to** **(REPLACE w/)**

Top Center, CW TANK SKIN. S-10 to S-23

UPDATED WRECKAGE LOG

TAG # C 224

SOURCE TAG # _____

LOG # CW702

HANGER LOCATION CW MOCK UP

DEBRIS FIELD 1/GREEN/(C)
2/YELLOW/(B)
3/RED/(A)
FLOATING
UNKNOWN

AIRCRAFT AREA

Fuselage
Wing
Tail Section
Engine
Seat
Cabin Int
Cockpit/Misc.
Other
Unknown

(Systems)
Fuel
Landing Gear
Electric
Hydraulic
APU
Avionics
Instruments
Water/Waste
Fire Protection
ECS/Press/O_2

OK
See new log

DESCRIPTION (Actual) circle one ADD to REPLACE w/

SPAN WISE BEAM #2 - CENTER RIGHT SIDE

UPDATED WRECKAGE LOG

GOOD CATCH

TAG # C224

SOURCE TAG # ~~CW 702~~/102

LOG # CW 102

HANGER LOCATION CW Mock up

DEBRIS FIELD
1/GREEN/(C)
2/YELLOW/(B)
3/RED/(A)
FLOATING
UNKNOWN

AIRCRAFT AREA

Fuselage	(Systems)
Wing	Fuel
Tail Section	Landing Gear
Engine	Electric
Seat	Hydraulic
Cabin Int	APU
Cockpit/Misc.	Avionics
Other	Instruments
Unknown	Water/Waste
	Fire Protection
	ECS/Press/O_2

DESCRIPTION (Actual) circle one ADD to REPLACE w/

Span Wire Beam #2 RHS/Top Center CW TANK; ALSO LOOK @ CW-702.
Note: ~~Single attache~~ Two individual parts
Attached together
IN OTHER WORDS THERE ARE 2 PARTS CONNECTED TOGETHER IN 2 DIFFERENT PLANES. THE ENGRS BROKE IT INTO TWO DIFFERENT DESCRIPTIONS.

UPDATED WRECKAGE LOG

DATE: 12/7/16

NAME: AP

TAG # C224

SOURCE TAG #

LOG # CW102

HANGER LOCATION CW M/UP

DEBRIS FIELD

PRE-HURRICANE
(July 17 - Sept. 4)
1/GREEN/(C)
2/YELLOW/(B)
3/RED/(A)
FLOATING
UNKNOWN

POST-HURRICANE
(Sept. 5 - Present)
1/GREEN/(Z)
2/YELLOW/(Y)
3/RED/(X)

AIRCRAFT AREA

Fuselage
Wing
Tail Section
Engine
Seat
Cabin Int
Cockpit/Misc.
Other
Unknown
Personal Effects
Cargo

ECS/Press/O_2
Fuel
Landing Gear
Electric
Hydraulic
APU
Avionics
Instruments
Water/Waste
Fire Protection

DESCRIPTION (Actual) circle one **ADD to** **REPLACE w/**

WRECKAGE LOG SHEET

DATE 8/8/96 TIME _____

TAG NUMBER C-225

DIVE TARGET NUMBER 2

WRECKAGE DESCRIPTION Wing Center Box Bulkhead Fragment

LATITUDE 40° 39'- 50.14" N

LONGITUDE 72 - 37' - 27.24" W OF PICK LOCATION

UPDATED WRECKAGE LOG

TAG # C-225

SOURCE TAG # _____

LOG # _____

HANGER LOCATION _____

DEBRIS FIELD ~~1/GREEN(C)~~
2/YELLOW/(B)
3/RED/(A)
FLOATING
UNKNOWN

AIRCRAFT AREA

Fuselage
Wing
Tail Section
Engine
Seat
Cabin Int
Cockpit/Misc.
Other
Unknown

(Systems)
Fuel
Landing Gear
Electric
Hydraulic
APU
Avionics
Instruments
Water/Waste
Fire Protection
ECS/Press/O_2

DESCRIPTION (Actual) circle one ADD to REPLACE w/

REMOVE CONFIRMED [X] AND the LOG #! THANK

UPDATED W[illegible]CKAGE LOG

TAG # C225

SOURCE TAG # _____

LOG # CF26

HANGER LOCATION _____

DEBRIS FIELD 1/GREEN/(C)
2/YELLOW/(B)
3/RED/(A)
FLOATING
UNKNOWN

AIRCRAFT AREA

Fuselage
Wing
Tail Section
Engine
Seat
Cabin Int
Cockpit/Misc.
Other
Unknown

(Systems)
Fuel
Landing Gear
Electric
Hydraulic
APU
Avionics
Instruments
Water/Waste
Fire Protection
ECS/Press/O_2

DESCRIPTION (Actual) (circle one) ADD REPLACE

_____

_____

_____

_____

_____

WRECKAGE LOG SHEET

DATE : 8/8/96 TIME 1252

TAG NUMBER C-226

DIVE TARGET NUMBER _____

WRECKAGE DESCRIPTION Horizontal Stabilizer

Skin Section

_____

LATITUDE 40° 39' - 50.14" N

LONGITUDE 72 - 37' - 27.24" W OF PICK LOCATION

11/3/96
4

UPDATED WRECKAGE LOG

TAG # C226

SOURCE TAG # _____

LOG # H9

HANGER LOCATION J12

DEBRIS FIELD

PRE-HURRICANE (July 17 - Sept. 4)	POST-HURRICANE (Sept. 5 - Present)
1/GREEN/(C)	1/GREEN/(Z)
2/YELLOW/(B)	2/YELLOW/(Y)
3/RED/(A)	3/RED/(X)
FLOATING	
UNKNOWN	

AIRCRAFT AREA

Fuselage	ECS/Press/O_2
Wing	Fuel
Tail Section	Landing Gear
Engine	Electric
Seat	Hydraulic
Cabin Int	APU
Cockpit/Misc.	Avionics
Other	Instruments
Unknown	Water/Waste
Personal Effects	Fire Protection
Cargo	

DESCRIPTION (Actual) circle one ADD to REPLACE w/

_____

_____

_____ 8-8-96-30

WRECKAGE LOG SHEET

DATE 8/8/96 TIME 1255

TAG NUMBER C-227

DIVE TARGET NUMBER _____

WRECKAGE DESCRIPTION Left side fuselage skin strip - station 1540 - 1820

LATITUDE 40° 39'- 50.14" N

LONGITUDE 72 - 37' - 27.24" W OF PICK LOCATION

UPDATED WRECKAGE LOG

TAG # C227

SOURCE TAG # _____

LOG # LR29

HANGER LOCATION _____

DEBRIS FIELD 1/GREEN/(C)
2/YELLOW/(B)
3/RED/(A)
FLOATING
UNKNOWN

AIRCRAFT AREA

Fuselage
Wing
Tail Section
Engine
Seat
Cabin Int
Cockpit/Misc.
Other
Unknown

(Systems)
Fuel
Landing Gear
Electric
Hydraulic
APU
Avionics
Instruments
Water/Waste
Fire Protection
ECS/Press/O_2

DESCRIPTION (Actual) (circle one) ADD REPLACE

_____

_____

_____

_____

_____

WRECKAGE LOG SHEET

DATE 8/8/96 TIME 1315

TAG NUMBER C- 228

DIVE TARGET NUMBER

WRECKAGE DESCRIPTION Right wing

. Stringer

LATITUDE 40° - 39' - 50.14" N

LONGITUDE 72 - 37' - 27.24" W OF PICK LOCATION

WRECKAGE LOG SHEET

DATE 8/8/96 TIME 1315

TAG NUMBER C-229

DIVE TARGET NUMBER _____

WRECKAGE DESCRIPTION Right Wing Stringer

LATITUDE 40° 39'- 50.14" N

LONGITUDE 72 - 37' - 27.24" W OF PICK LOCATION

UPDATED WRECKAGE LOG

TAG # C-0229

SOURCE TAG #

LOG # LW38

HANGER LOCATION L8

DEBRIS FIELD

PRE-HURRICANE (July 17 - Sept. 4)	POST-HURRICANE (Sept. 5 - Present)
1/GREEN/(C)	1/GREEN/(Z)
2/YELLOW/(B)	2/YELLOW/(Y)
3/RED/(A)	3/RED/(X)
FLOATING	
UNKNOWN	

AIRCRAFT AREA

Fuselage	ECS/Press/O_2
Wing	Fuel
Tail Section	Landing Gear
Engine	Electric
Seat	Hydraulic
Cabin Int	APU
Cockpit/Misc.	Avionics
Other	Instruments
Unknown	Water/Waste
Personal Effects	Fire Protection
Cargo	

DESCRIPTION (Actual) circle one **ADD to** **REPLACE w/**

LEFT WING #1 FLAP CARRIAGE

WRECKAGE LOG SHEET

DATE 8/8/96 TIME 1315

TAG NUMBER C-230

DIVE TARGET NUMBER _____

WRECKAGE DESCRIPTION Right wing Stringer

_____

_____

LATITUDE 40° 39'- 50.14" N

LONGITUDE 72 - 37' - 27.24" W OF PICK LOCATION

WRECKAGE LOG SHEET

DATE 8/8/96 TIME 1410

Entered

TAG NUMBER C-231

DIVE TARGET NUMBER _____

WRECKAGE DESCRIPTION Row 21 Seats 8-10

LATITUDE 40° 39'- 50.14" N

LONGITUDE 72 - 37' - 27.24" W OF PICK LOCATION

WRECKAGE LOG SHEET

Sup Salv C 4

DATE 8/8/96 TIME 2124

TAG NUMBER C-232

DIVE TARGET NUMBER

WRECKAGE DESCRIPTION Wing Lower Skin

LATITUDE 40° 39'- 50.14" N

LONGITUDE 72 - 37' - 27.24" W OF PICK LOCATION

XB

UPDATED WRECKAGE LOG

TAG # C 231

SOURCE TAG # _____

LOG # _____

HANGER LOCATION CBN Hgr

DEBRIS FIELD
(1/GREEN/(C))
2/YELLOW/(B)
3/RED/(A)
FLOATING
UNKNOWN

AIRCRAFT AREA

Fuselage
Wing
Tail Section
Engine
(Seat)
Cabin Int
Cockpit/Misc.
Other
Unknown

(Systems)
Fuel
Landing Gear
Electric
Hydraulic
APU
Avionics
Instruments
Water/Waste
Fire Protection
ECS/Press/O_2

DESCRIPTION (Actual) **(circle one)** **ADD** (**REPLACE**)

Row 21 SEAT 8-9-10

UPDATED WRI[illegible]AGE LOG

TAG # C232

SOURCE TAG #

LOG # RW5

HANGER LOCATION

DEBRIS FIELD 1/GREEN/(C)
2/YELLOW/(B)
3/RED/(A)
FLOATING
UNKNOWN

AIRCRAFT AREA

NOSE
Wing
Tail Section
Engine
Seat
Cabin Int
Cockpit/Misc.
Other
Unknown

(Systems)
Fuel
Landing Gear
Electric
Hydraulic
APU
Avionics
Instruments
Water/Waste
Fire Protection
ECS/Press/O_2

DESCRIPTION (Actual) (circle one) ADD REPLACE

RW5 1196-1424

UPDATED WRECKAGE LOG

DATE: 10/16/99
NAME: KT

TAG # C232

SOURCE TAG #

LOG # RW05

HANGER LOCATION

DEBRIS FIELD

PRE-HURRICANE (July 17 - Sept. 4)	POST-HURRICANE (Sept. 5 - Present)
1/GREEN/(C)	1/GREEN/(Z)
2/YELLOW/(B)	2/YELLOW/(Y)
3/RED/(A)	3/RED/(X)
FLOATING	
UNKNOWN	

AIRCRAFT AREA

Fuselage	ECS/Press/O_2
Wing	Fuel
Tail Section	Landing Gear
Engine	Electric
Seat	Hydraulic
Cabin Int	APU
Cockpit/Misc.	Avionics
Other	Instruments
Unknown	Water/Waste
Personal Effects	Fire Protection
Cargo	

DESCRIPTION (Actual) circle one **ADD to** **REPLACE w/**

RIGHT LOWER WING SKIN WS 1196-1424

WRECKAGE LOG SHEET

DATE 8/8/96 TIME 2126

TAG NUMBER C-233

DIVE TARGET NUMBER

WRECKAGE DESCRIPTION Trailing Edge Flap

LATITUDE 40° 39'- 50.14" N

LONGITUDE 72 - 37' - 27.24" W OF PICK LOCATION

MB

WRECKAGE LOG SHEET

DATE 8/8/96 TIME 2130

TAG NUMBER C-234

DIVE TARGET NUMBER

WRECKAGE DESCRIPTION Trailing Edge Flap

LATITUDE 40° 39'- 50.14" N

LONGITUDE 72 - 37' - 27.24" W OF PICK LOCATION

#13

WRECKAGE LOG SHEET

DATE 8/8/96 TIME 2133

TAG NUMBER C-235

DIVE TARGET NUMBER _____

WRECKAGE DESCRIPTION Trailing Edge Flap

LATITUDE 40° 39' 50.14" N

LONGITUDE 72 - 37' - 27.24" W OF PICK LOCATION

HB

WRECKAGE LOG SHEET

DATE 8/8/96 TIME 2135

TAG NUMBER C-236

DIVE TARGET NUMBER _____

WRECKAGE DESCRIPTION Wheel Well Wall

_____

_____

LATITUDE 40° 39'- 50.14" N

LONGITUDE 72 - 37' - 27.24" W OF PICK LOCATION

MS

UPDATED WRECKAGE LOG

TAG # _____

SOURCE TAG # _____

LOG # _____

HANGER LOCATION _____

DEBRIS FIELD

PRE-HURRICANE (July 17 - Sept. 4)	POST-HURRICANE (Sept. 5 - Present)
1/GREEN/(C)	1/GREEN/(Z)
2/YELLOW/(B)	2/YELLOW/(Y)
3/RED/(A)	3/RED/(X)
FLOATING	
UNKNOWN	

AIRCRAFT AREA

Fuselage	ECS/Press/O_2
Wing	Fuel
Tail Section	Landing Gear
Engine	Electric
Seat	Hydraulic
Cabin Int	APU
Cockpit/Misc.	Avionics
Other	Instruments
Unknown	Water/Waste
Personal Effects	Fire Protection
Cargo	

DESCRIPTION (Actual) circle one (ADD to) REPLACE w/

; FS 1360-1380

UPDATED WRECKAGE LOG

TAG # C-236

SOURCE TAG #

LOG # RF59

HANGER LOCATION

DEBRIS FIELD
1/GREEN/(C)
2/YELLOW/(B)
3/RED/(A)
FLOATING
UNKNOWN

AIRCRAFT AREA

Fuselage
Wing
Tail Section
Engine
Seat
Cabin Int
Cockpit/Misc.
Other
Unknown

(Systems)
Fuel
Landing Gear
Electric
Hydraulic
APU
Avionics
Instruments
Water/Waste
Fire Protection
ECS/Press/O_2

DESCRIPTION (Actual) circle one ADD to REPLACE w/

UPPER FWD INBD SECTION WHEEL WELL WALL.

WRECKAGE LOG SHEET

DATE 8/8/94 **TIME** 2135

TAG NUMBER C-237

DIVE TARGET NUMBER _____

WRECKAGE DESCRIPTION Wing To Fuselage Angle

LATITUDE 40 - 39' 50" N

LONGITUDE 72 - 37' - 27.24" W **OF PICK LOCATION**

H/B

WRECKAGE LOG SHEET

DATE 8/8/96 TIME 2140

TAG NUMBER C-238

DIVE TARGET NUMBER _____

WRECKAGE DESCRIPTION CENTER WING BOX STRUCTURE

LATITUDE 40 - 38' 50" N

LONGITUDE 72 - 37' 27.24" W OF PICK LOCATION

#8

UPDATED WRECKAGE LOG

TAG # C-234

SOURCE TAG # _____

LOG # CW207

HANGER LOCATION CW MOCKUP

DEBRIS FIELD

PRE-HURRICANE (July 17 - Sept. 4)	POST-HURRICANE (Sept. 5 - Present)
~~1/GREEN/(C)~~	1/GREEN/(Z)
2/YELLOW/(B)	2/YELLOW/(Y)
3/RED/(A)	3/RED/(X)
FLOATING	
UNKNOWN	

AIRCRAFT AREA

Fuselage	ECS/Press/O_2
Wing	Fuel
Tail Section	Landing Gear
Engine	Electric
Seat	Hydraulic
Cabin Int	APU
Cockpit/Misc.	Avionics
Other	Instruments
Unknown	Water/Waste
Personal Effects	Fire Protection
Cargo	

DESCRIPTION (Actual) circle one ~~ADD to~~ **REPLACE w/**

; LBL 97 to RBL 104

UPDATED WRECKAGE LOG

TAG # C-238

SOURCE TAG # _____

LOG # CW 207

HANGER LOCATION CW mock up

DEBRIS FIELD
1/GREEN/(C)
2/YELLOW/(B)
3/RED/(A)
FLOATING
UNKNOWN

AIRCRAFT AREA

Fuselage
Wing
Tail Section
Engine
Seat
Cabin Int
Cockpit/Misc.
Other
Unknown

(Systems)
Fuel
Landing Gear
Electric
Hydraulic
APU
Avionics
Instruments
Water/Waste
Fire Protection
ECS/Press/O_2

DESCRIPTION (Actual) circle one **ADD to** **REPLACE w/**

Lower Center & Left CW SKIN . S-10 to S-15

UPDATED WRECKAGE LOG

TAG # C 24/

SOURCE TAG # _____

LOG # 8/9/96-37

HANGER LOCATION _____

DEBRIS FIELD (1/GREEN/(C)
2/YELLOW/(B)
3/RED/(A)
FLOATING
UNKNOWN

AIRCRAFT AREA

	(Systems)
Fuselage	(Fuel)
Wing	Landing Gear
Tail Section	Electric
Engine	Hydraulic
Seat	APU
Cabin Int	Avionics
Cockpit/Misc.	Instruments
~~Other~~	Water/Waste
	Fire Protection
	ECS/Press/O_2

DESCRIPTION (Actual) **(circle one)** **ADD** **REPLACE**

#4 RESERVE FUELING VALVE

UPDATED WRECKAGE LOG

TAG # C238

SOURCE TAG # _____

LOG # CW 3F

HANGER LOCATION _____

DEBRIS FIELD
1/GREEN/(C)
2/YELLOW/(B)
3/RED/(A)
FLOATING
UNKNOWN

AIRCRAFT AREA

Fuselage
Wing
Tail Section
Engine
Seat
Cabin Int
Cockpit/Misc.
Other
Unknown

(Systems)
Fuel
Landing Gear
Electric
Hydraulic
APU
Avionics
Instruments
Water/Waste
Fire Protection
ECS/Press/O_2

DESCRIPTION (Actual) (circle one) ADD REPLACE

_____

_____

_____

_____

_____

WRECKAGE LOG SHEET

DATE 8/8/96 TIME 2145

TAG NUMBER C-239

DIVE TARGET NUMBER _____

WRECKAGE DESCRIPTION Wing Box Aft Structure

LATITUDE 40 - 39' 50" N

LONGITUDE 72 - 37' 27.24" W OF PICK LOCATION

4/5

UPDATED WRECKAGE LOG

TAG # C-239

SOURCE TAG # _____

LOG # CW-303

HANGER LOCATION CW MOCKUP

DEBRIS FIELD 1/GREEN/(C)
2/YELLOW/(B)
3/RED/(A)
FLOATING
UNKNOWN

AIRCRAFT AREA

Fuselage
Wing
Tail Section
Engine
Seat
Cabin Int
Cockpit/Misc.
Other
Unknown

(Systems)
Fuel
Landing Gear
Electric
Hydraulic
APU
Avionics
Instruments
Water/Waste
Fire Protection
ECS/Press/O_2

DESCRIPTION (Actual) circle one **ADD to** **REPLACE w/**

RIGHT CW BODY RIB. SWB#2 to MID SPAR.

WRECKAGE LOG SHEET

DATE 8/8/96 TIME 22 05

TAG NUMBER C-240

DIVE TARGET NUMBER _____

WRECKAGE DESCRIPTION Fuel Tank Bulkhead

Section

_____

LATITUDE 40 - 39' 50."14 JDC N

LONGITUDE 72 - 37' 27.24" W OF PICK LOCATION

UP. TED WRECKAGE LOG

TAG # C-240

SOURCE TAG # _____

LOG # CW

HANGER LOCATION CW Mock-up

DEBRIS FIELD
1/GREEN/(C)
2/~~YELLOW~~/(B)
3/RED/(A)
FLOATING
UNKNOWN

AIRCRAFT AREA

Fuselage	(Systems)
Wing	Fuel
Tail Section	Landing Gear
Engine	Electric
Seat	Hydraulic
Cabin Int	APU
Cockpit/Misc.	Avionics
Other	Instruments
Unknown	Water/Waste
	Fire Protection
	ECS/Press/O_2

DESCRIPTION (Actual) circle one **ADD to** ~~**REPLACE w/**~~

_____

_____

_____

_____

_____

WRECKAGE LOG SHEET

DATE 8/8/96 TIME 2205

TAG NUMBER C-241

DIVE TARGET NUMBER

WRECKAGE DESCRIPTION Fuel Shutoff valve

LATITUDE 40 - 39' 50" N

LONGITUDE 72 - 37' 27.24" W OF PICK LOCATION

H/B

WRECKAGE LOG SHEET

DATE 8/8/96 TIME 1705

TAG NUMBER C-242

DIVE TARGET NUMBER

WRECKAGE DESCRIPTION Flap Carriage Assembly

LATITUDE 40 - 39' 50.14" N

LONGITUDE 72 - 37' 27.24" W OF PICK LOCATION

H/S

/REC .AGE LOG SHE. T

DATE 8/8/91 TIME 2200

TAG NUMBER C-243

DIVE TARGET NUMBER

WRECKAGE DESCRIPTION Flap Carriage Assembly

LATITUDE 40 - 39' 50.14" DC N

LONGITUDE 72 - 37' 27.24" W OF PICK LOCATION

MS

WR[illegible]AGE LOG SHEET

DATE 8/8/96 TIME 2200

TAG NUMBER C-244

DIVE TARGET NUMBER _____

WRECKAGE DESCRIPTION Fuel Tank Slice

_____

_____

LATITUDE 40 - 39' 50.14" N

LONGITUDE 72 - 37' 27.24" W OF PICK LOCATION

V REC AGE LOG SHEE

DATE 8/8/91 TIME 2250

TAG NUMBER C-245

DIVE TARGET NUMBER _____

WRECKAGE DESCRIPTION Fuel Tank Bulkhead

_____

_____

LATITUDE 40- 39' 50".14 TDC N

LONGITUDE 72- 37' 27.24 W OF PICK LOCATION

UPDATED WR KAGE LOG

TAG # C 245

SOURCE TAG # _____

LOG # _____

HANGER LOCATION _____

DEBRIS FIELD
1/GREEN/(C)
2/YELLOW/(B)
3/RED/(A)
FLOATING
UNKNOWN

AIRCRAFT AREA

Fuselage
Wing
Tail Section
Engine
Seat
Cabin Int
Cockpit/Misc.
Other
Unknown

(Systems)
Fuel
Landing Gear
Electric
Hydraulic
APU
Avionics
Instruments
Water/Waste
Fire Protection
ECS/Press/O

DESCRIPTION (Actual) (circle one) ADD REPLACE

RIGHT INBOARD FUEL TANK

WRECKAGE LOG SHEET

DATE 8/18/96 TIME 2200

TAG NUMBER C-246

DIVE TARGET NUMBER _____

WRECKAGE DESCRIPTION Flap Mechamsm

LATITUDE 40- 39' 50."14 JPC N

LONGITUDE 72- 37' 27.24" W OF PICK LOCATION

/RE KAGE LOG SHE T

DATE 8/8/96 TIME 2255

TAG NUMBER C-247

DIVE TARGET NUMBER _____

WRECKAGE DESCRIPTION Generator Cable Head

LATITUDE 40- 39' 50.14" TPC N

LONGITUDE 72- 37' 27.24" W OF PICK LOCATION

[redacted]

WRECKAGE LOG SHEET

DATE 8/8/96 **TIME** 2255

TAG NUMBER C-248

DIVE TARGET NUMBER _____

WRECKAGE DESCRIPTION Empire Rylon Firewall & Harness

_____

_____

LATITUDE 40- 39' 50.14" N

LONGITUDE 72- 37' 27.24" W **OF PICK LOCATION**

WRECKAGE LOG SHEET

DATE 8/8/92 TIME 2255

TAG NUMBER C-249

DIVE TARGET NUMBER _____

WRECKAGE DESCRIPTION Flap Carriage

Section

_____

LATITUDE 40- 39' .50" .14 JPC N

LONGITUDE 72- 37' 27.24" W OF PICK LOCATION