WRECKAGE LOGS
&
UPDATED WRECKAGE LOGS

TAG# RANGE

Z3300 → Z3599

TWA 800
Oceaneering Data Center

WRECKAGE LOG SHEET

DATE 9/21/96 TIME 9:40 A

TAG NUMBER E 3300

DIVE TARGET NUMBER _____

WRECKAGE DESCRIPTION Skull [redacted] Fragment

_____

_____

LATITUDE 40 - 39 - 49.01 N

LONGITUDE 72 - 37 - 25.07 W OF PICK LOCATION

WRECKAGE LOG SHEET

DATE 9/1/96 TIME 2023

TAG NUMBER Z 3307 [illegible] Z 3301

DIVE TARGET NUMBER GDP3012

WRECKAGE DESCRIPTION pipe

LATITUDE 40 - 39 44.3 N

LONGITUDE 72 - 37 27.9 W OF PICK LOCATION

9/12/96-

WRECKAGE LOG SHEET

DATE 9/11/96 TIME 2003

TAG NUMBER E3302

DIVE TARGET NUMBER PS3285

WRECKAGE DESCRIPTION hydraulic fuel pump

LATITUDE 40 - 39 43.2 N

LONGITUDE 72 - 37 23.7 W OF PICK LOCATION

WRECKAGE LOG SHEET

DATE 9/11/96 TIME 2003

TAG NUMBER E 3303

DIVE TARGET NUMBER DT3296

WRECKAGE DESCRIPTION L shaped piece of metal, light green, white + a bit blue

LATITUDE 40 - 39 45.2 N

LONGITUDE 72 - 37 03.7 W OF PICK LOCATION

9/12/96-2

WRECKAGE LOG SHEET

DATE 9/11/96 TIME 2116

TAG NUMBER E 3304

DIVE TARGET NUMBER _____

WRECKAGE DESCRIPTION large rectangular piece of metal red and white color

LATITUDE 40 - 39 44.2 N

LONGITUDE 72 - 37 23.1 W OF PICK LOCATION

UPD[illegible]ED WRECKAGE LOG

TAG # Z3304

SOURCE TAG #

LOG # LF67A

HANGER LOCATION

DEBRIS FIELD

PRE-HURRICANE (July 17 - Sept. 4)	POST-HURRICANE (Sept. 5 - Present)
1/GREEN/(C)	~~1/GREEN/(Z)~~
2/YELLOW/(B)	2/YELLOW/(Y)
3/RED/(A)	3/RED/(X)
FLOATING	
UNKNOWN	

AIRCRAFT AREA

~~Fuselage~~	ECS/Press/O_2
Wing	Fuel
Tail Section	Landing Gear
Engine	Electric
Seat	Hydraulic
Cabin Int	APU
Cockpit/Misc.	Avionics
Other	Instruments
Unknown	Water/Waste
Personal Effects	Fire Protection
Cargo	

DESCRIPTION (Actual) circle one **ADD to** **REPLACE w/**

MED 3L CUTOUT SKIN, LWR PART
FS 1265 – 1350 STRINGER 23L - 31L

WRECKAGE LOG SHEET

DATE 9/11/96 TIME 2116

TAG NUMBER Z 8305

DIVE TARGET NUMBER DS 3205

WRECKAGE DESCRIPTION metal tubing with tape hanging off

LATITUDE 40 - 39 44.2 N

LONGITUDE 72 - 37 23.1 W OF PICK LOCATION

9/12/96

WRECKAGE LOG SHEET

DATE 9/11/96 TIME 2116

TAG NUMBER E 3306

DIVE TARGET NUMBER D3285

WRECKAGE DESCRIPTION stainless duct

LATITUDE 40 - 39 45.2 N

LONGITUDE 72 - 37 23.1 W OF PICK LOCATION

WRECKAGE LOG SHEET

DATE 9/12/96 TIME 0630

TAG NUMBER Z 3307

DIVE TARGET NUMBER A1-76 (DS3285?)

WRECKAGE DESCRIPTION Round metal Item -

misc wreckage

LATITUDE 40 - 39 43.5 N

LONGITUDE 72 - 37 23.6 W OF PICK LOCATION

9/12/96-2

WRECKAGE LOG SHEET

DATE 9/12/96 TIME 0630

TAG NUMBER Z 3308

DIVE TARGET NUMBER A1 77 (PS3216?)

WRECKAGE DESCRIPTION 3 items - ~~#1~~ Actuator w/ motor, 4-5' Long piece of wreckage - 2-3' Long - piece of metal.

LATITUDE 40 - 39 45.9 N

LONGITUDE 72 - 37 24.9 W OF PICK LOCATION

WRECKAGE LOG SHEET

DATE 9/12/96 TIME 0703

TAG NUMBER 7 3309

DIVE TARGET NUMBER A1 78 (DS3342)

WRECKAGE DESCRIPTION Actuator part - Round metal Item w/ Rivets 18" Round.

LATITUDE 40 - 39 46 - 2 N

LONGITUDE 72 - 37 26. 7 W OF PICK LOCATION

9/12/96-2

WRECKAGE LOG SHEET

DATE 9/12/96 TIME 0630

TAG NUMBER 7330

DIVE TARGET NUMBER A1 79 (D5328)

WRECKAGE DESCRIPTION 2 items -

pump - metal 8x8"

pump/Gear Box w/ Bracket

LATITUDE 40 - 39 46.6 N

LONGITUDE 72 - 37 25.7 W OF PICK LOCATION

WRECKAGE LOG SHEET

DATE 9/12/96 TIME 0700

TAG NUMBER Z 3311

DIVE TARGET NUMBER A1 80

WRECKAGE DESCRIPTION pump w/ Hoses — & Large Section of wing.

LATITUDE 40 - 39 44.7 N

LONGITUDE 72 - 37 24.7 W OF PICK LOCATION

9/12/96-2

WRECKAGE LOG SHEET

DATE 9/12/96 TIME 0700

TAG NUMBER Z3312

DIVE TARGET NUMBER MISC.

WRECKAGE DESCRIPTION MISC WRECKAGE -

Balance of Cargo Net

LATITUDE 40 - 39 44.9 N

LONGITUDE 72 - 37 26.3 W OF PICK LOCATION

WRECKAGE LOG SHEET

DATE _____ TIME _____

TAG NUMBER _____

DIVE TARGET NUMBER _____

WRECKAGE DESCRIPTION _____

LATITUDE 40 - _____ N

LONGITUDE 72 - _____ W OF PICK LOCATION

9/12/96 -=

WRECKAGE LOG SHEET

DATE 9/16/96 TIME 0943

TAG NUMBER 23313

DIVE TARGET NUMBER _____

WRECKAGE DESCRIPTION Large metal debris

LATITUDE 40 - 39 - 44.9 N

LONGITUDE 72 - 37 - 20.4 W OF PICK LOCATION

WRECKAGE LOG SHEET

DATE 9/16/96 TIME 0946

TAG NUMBER 23314

DIVE TARGET NUMBER _____

WRECKAGE DESCRIPTION various Airplane parts & debris

LATITUDE 40 - 39 - 44.25 N

LONGITUDE 72 - 37 - 21.7 W OF PICK LOCATION

WRECKAGE LOG SHEET

DATE 9-16-96 TIME 1013

TAG NUMBER Z3315

DIVE TARGET NUMBER PS3333

WRECKAGE DESCRIPTION Green metal pipe

LATITUDE 40 - 39 - 55.61 N

LONGITUDE 72 - 37 - 28.97 W OF PICK LOCATION

WRECKAGE LOG SHEET

DATE 9/16/96 TIME 0955

TAG NUMBER Z 3316

DIVE TARGET NUMBER _____

WRECKAGE DESCRIPTION Bone Fragments

LATITUDE 40 - 39 - 44.9 N

LONGITUDE 72 - 37 - 20.4 W OF PICK LOCATION

WRECKAGE LOG SHEET

DATE 9/16/96 TIME 1130

TAG NUMBER Z 3317

DIVE TARGET NUMBER _____

WRECKAGE DESCRIPTION METAL FRAGMENTS

_____

_____

LATITUDE 40 - 39 - 46. 4 N

LONGITUDE 72 - 37 - 23. 7 W OF PICK LOCATION

WRECKAGE LOG SHEET

DATE 9/16/96 TIME 1242

TAG NUMBER 23318

DIVE TARGET NUMBER PS 3334

WRECKAGE DESCRIPTION ~20' x 10' plane part

tail section or stabilizer

LATITUDE 40 - 39 - 55.63 N

LONGITUDE 72 - 37 - 26.64 W OF PICK LOCATION

UPDATED WRECKAGE LOG

DATE: 10/18/96
NAME: NH

TAG # Z3318

SOURCE TAG #

LOG # RW16

HANGER LOCATION

DEBRIS FIELD

PRE-HURRICANE (July 17 - Sept. 4)	POST-HURRICANE (Sept. 5 - Present)
1/GREEN/(C)	1/GREEN/(Z)
2/YELLOW/(B)	2/YELLOW/(Y)
3/RED/(A)	3/RED/(X)
FLOATING	
UNKNOWN	

AIRCRAFT AREA

Fuselage	ECS/Press/O_2
Wing	Fuel
Tail Section	Landing Gear
Engine	Electric
Seat	Hydraulic
Cabin Int	APU
Cockpit/Misc.	Avionics
Other	Instruments
Unknown	Water/Waste
Personal Effects	Fire Protection
Cargo	

DESCRIPTION (Actual) circle one ADD to REPLACE w/

RH INBD FLAP ASSY TRAILING EDGE W/ CARRIAGES

WRECKAGE LOG SHEET

DATE 9/16/96 TIME 1447

TAG NUMBER 23319

DIVE TARGET NUMBER _____

WRECKAGE DESCRIPTION misc metal fragments

_____

_____

LATITUDE 40 - 39 - 46.3 N

LONGITUDE 72 - 37 - 23.7 W OF PICK LOCATION

WRECKAGE LOG SHEET

DATE 9/16/96 TIME 1500 SEP 19 1996

TAG NUMBER 23320

DIVE TARGET NUMBER PS3284 PER MORICHES JPC

WRECKAGE DESCRIPTION [redacted] Main Beam

LATITUDE 40 - 39 - 45.1 < 45.92 PER MORICHES N

LONGITUDE 72 - 37 - 17. 1 < JPC W OF PICK LOCATION

~~17~~ 17.38

WRECKAGE LOG SHEET

SEP 19 1996

DATE 9-16-96 TIME _____

TAG NUMBER 23321

DIVE TARGET NUMBER PS3286 PER MARICHES JPL

WRECKAGE DESCRIPTION

misc metal pieces

LATITUDE 40 - 39 - 44.9 N

LONGITUDE 72 - 37 - 21.9 W OF PICK LOCATION

WRECKAGE LOG SHEET

DATE 9-16-96 TIME 7 45 am

SEP 19 1996

TAG NUMBER Z 3322

DIVE TARGET NUMBER PS3283

WRECKAGE DESCRIPTION HATCH

45.81

LATITUDE 40 - 39 - ~~45.4~~ N PER MORICUBS TPC

LONGITUDE 72 - 37 - ~~11.9~~ W OF PICK LOCATION

12.12

WRECKAGE LOG SHEET

DATE 9-16-96 TIME 21"

TAG NUMBER ~~35~~ Z 3324

DIVE TARGET NUMBER _____

WRECKAGE DESCRIPTION 3x3 Section

_____

_____

LATITUDE 40-39-46.8 N

LONGITUDE 72-37-10.5 W OF PICK LOCATION

WRECKAGE LOG SHEET

DATE 9-16-96 TIME 7 45 P

TAG NUMBER Z3324a

DIVE TARGET NUMBER -

WRECKAGE DESCRIPTION Misc Metal

LATITUDE 40 - 39 - 45.4 N

LONGITUDE 72 - 37 - 11.9 W OF PICK LOCATION

WRECKAGE LOG SHEET

DATE 9-16-96 TIME 21"

TAG NUMBER Z 3325

DIVE TARGET NUMBER —

WRECKAGE DESCRIPTION 8 x 8 SECTION

LATITUDE 40 - 39 - 46.8 N

LONGITUDE 72 - 37 - 10.5 W OF PICK LOCATION

WRECKAGE LOG SHEET

DATE 9-16-96 TIME 10 3rd P

TAG NUMBER Z 3326

DIVE TARGET NUMBER _____

WRECKAGE DESCRIPTION _____

_____

_____

LATITUDE 40 - 39 - 46.4 N

LONGITUDE 72 - 37 - 09.2 W OF PICK LOCATION

WRECKAGE LOG SHEET

DATE 9-16-96 TIME 10 30 P

TAG NUMBER Z 3327

DIVE TARGET NUMBER _____

WRECKAGE DESCRIPTION _____

_____

_____

LATITUDE 40 - 39 - 46.9 N

LONGITUDE 72 - 37 - 09.2 W OF PICK LOCATION

WRECKAGE LOG SHEET

DATE 9/17/96 TIME 0730

TAG NUMBER Z3328

DIVE TARGET NUMBER _____

WRECKAGE DESCRIPTION Door

LATITUDE 40 - 39 - 47.0 N

LONGITUDE 72 - 37 - 14.1 W OF PICK LOCATION

WRECKAGE LOG SHEET

DATE 9/17/96 TIME 0730

TAG NUMBER 23329

DIVE TARGET NUMBER _____

WRECKAGE DESCRIPTION _____

Ducting

LATITUDE 40 - 39 - 47.0 N

LONGITUDE 72 - 37 - 14.1 W OF PICK LOCATION

WRECKAGE LOG SHEET

DATE 9/17/96 TIME 0730

TAG NUMBER 23330

DIVE TARGET NUMBER _____

WRECKAGE DESCRIPTION _____

METAL FRAMEWORK

LATITUDE 40 - 39 - 47.0 N

LONGITUDE 72 - 37 - 14.1 W OF PICK LOCATION

WRECKAGE LOG SHEET

DATE 9/18/96 TIME 1653

TAG NUMBER Z3331

DIVE TARGET NUMBER _____

WRECKAGE DESCRIPTION ~~SHEET~~ OF METAL

_____

_____

LATITUDE 40 - 39 - 47.0 N

LONGITUDE 72 - 37 - 14.1 W OF PICK LOCATION

WRECKAGE LOG SHEET

DATE 9/18/96 TIME 1653

TAG NUMBER Z3332

DIVE TARGET NUMBER _____

WRECKAGE DESCRIPTION O^2 BOTTLE

_____

_____

LATITUDE 40 - 39 - 47.0 N

LONGITUDE 72 - 37 - 14.1 W OF PICK LOCATION

WRECKAGE LOG SHEET

DATE 9/18/96 TIME 1653

TAG NUMBER 23333

DIVE TARGET NUMBER _____

WRECKAGE DESCRIPTION misc PARTS

_____

_____

LATITUDE 40 - 39 - 47.0 N

LONGITUDE 72 - 37 - 14.1 W OF PICK LOCATION

WRECKAGE LOG SHEET

DATE 9-18-96 TIME 2300

TAG NUMBER Z 3334

DIVE TARGET NUMBER _____

WRECKAGE DESCRIPTION _____

metal sheet ~ 3' x 4'

LATITUDE 40 - 39 - 45.7 N

LONGITUDE 72 - 37 - 13.1 W OF PICK LOCATION

WRECKAGE LOG SHEET

DATE 9-18-96 TIME 2300

TAG NUMBER Z 3335

DIVE TARGET NUMBER _____

WRECKAGE DESCRIPTION small door

_____

_____

LATITUDE 40 - 39 - 45.7 N

LONGITUDE 72 - 37 - 13.1 W OF PICK LOCATION

WRECKAGE LOG SHEET

DATE 9/18/96 TIME 2300

TAG NUMBER Z 3336

DIVE TARGET NUMBER _____

WRECKAGE DESCRIPTION _____

metal Fragment

LATITUDE 40 - 39 - 45.7 N

LONGITUDE 72 - 37 - 13.1 W OF PICK LOCATION

WRECKAGE LOG SHEET

DATE 9/18/96 TIME 2300

TAG NUMBER Z 3337

DIVE TARGET NUMBER _____

WRECKAGE DESCRIPTION Various metal fragments

LATITUDE 40 - 39 - 45.7 N

LONGITUDE 72 - 37 - 13.1 W OF PICK LOCATION

WRECKAGE LOG SHEET

DATE 9/18/96 TIME 2300

TAG NUMBER Z3338

DIVE TARGET NUMBER _____

WRECKAGE DESCRIPTION _____

Large wing section with window

LATITUDE 40 - 39 - 44.5 N

LONGITUDE 72 - 37 - 13.3 W OF PICK LOCATION

UPDATED WRECKAGE LOG

11/3/96
44

TAG # Z3338

SOURCE TAG #

LOG # H5

HANGER LOCATION J 12

DEBRIS FIELD

PRE-HURRICANE (July 17 - Sept. 4)	POST-HURRICANE (Sept. 5 - Present)
1/GREEN/(C)	1/GREEN/(Z)
2/YELLOW/(B)	2/YELLOW/(Y)
3/RED/(A)	3/RED/(X)
FLOATING	
UNKNOWN	

AIRCRAFT AREA

Fuselage	ECS/Press/O_2
Wing	Fuel
Tail Section	Landing Gear
Engine	Electric
Seat	Hydraulic
Cabin Int	APU
Cockpit/Misc.	Avionics
Other	Instruments
Unknown	Water/Waste
Personal Effects	Fire Protection
Cargo	

DESCRIPTION (Actual) circle one ADD to REPLACE w/

9-19-96 - 1

WRECKAGE LOG SHEET

DATE 9/18/96 TIME 2300

TAG NUMBER Z3339

DIVE TARGET NUMBER _____

WRECKAGE DESCRIPTION metal pieces

LATITUDE 40 - 39 - 45.7 N

LONGITUDE 72 - 37 - 13.1 W OF PICK LOCATION

WRECKAGE LOG SHEET

DATE 9/19/96 TIME [redacted]0219

TAG NUMBER 23340

DIVE TARGET NUMBER _____

WRECKAGE DESCRIPTION _____

OBLONG METAL FRAME

LATITUDE 40 - 37 - 44.5 N

LONGITUDE 72 - 37 - 133 W OF PICK LOCATION

WRECKAGE LOG SHEET

DATE 9/19/96 TIME 0219

TAG NUMBER Z 3341

DIVE TARGET NUMBER _____

WRECKAGE DESCRIPTION _____

LONG METAL BEAM

LATITUDE 40 - 39 - 44.5 N

LONGITUDE 72 - 37 - 13.3 W OF PICK LOCATION

WRECKAGE LOG SHEET

DATE 9/19/96 TIME 0219

TAG NUMBER Z 3342

DIVE TARGET NUMBER _____

WRECKAGE DESCRIPTION METAL FRAME

_____

_____

LATITUDE 40 - 39 - 44.5 N

LONGITUDE 72 - 37 - 13.3 W OF PICK LOCATION

WRECKAGE LOG SHEET

DATE 9-19-96 TIME 0219

TAG NUMBER 2 3343

DIVE TARGET NUMBER _____

WRECKAGE DESCRIPTION MISC METAL

_____

_____

LATITUDE 40 - 39 - 44.5 N

LONGITUDE 72 - 37 - 13.3 W OF PICK LOCATION

WRECKAGE LOG SHEET

DATE 9/18/96 TIME 0219

TAG NUMBER Z 3344

DIVE TARGET NUMBER _____

WRECKAGE DESCRIPTION MISC METAL

_____

_____

LATITUDE 40 - 39-44.5 N

LONGITUDE 72 - 37-13.3 W OF PICK LOCATION

WRECKAGE LOG SHEET

DATE 9-19-96 TIME 0219

TAG NUMBER 23345

DIVE TARGET NUMBER _____

WRECKAGE DESCRIPTION _____

Womans Purse w/ ID

LATITUDE 40 - 39 - 44.5 N

LONGITUDE 72 - 37 - 13.3 W OF PICK LOCATION

WRECKAGE LOG SHEET

DATE 9-19-96 TIME 4 30 A

TAG NUMBER Z 3346

DIVE TARGET NUMBER -

WRECKAGE DESCRIPTION 3' x 5' Metal

LATITUDE 40 - 39 - 44.5 N

LONGITUDE 72 - 37 - 13.3 W OF PICK LOCATION

WRECKAGE LOG SHEET

DATE 9-19-96 TIME 4 30 A

TAG NUMBER Z 3347

DIVE TARGET NUMBER —

WRECKAGE DESCRIPTION 4' x 4' METAL

LATITUDE 40 - 39 - 44.5 N

LONGITUDE 72 - 37 - 13.3 W OF PICK LOCATION

UPDATED WRECKAGE LOG

DATE: 10/[redacted]96

NAME: HP

TAG # Z3347

SOURCE TAG #

LOG # CW 122

HANGER LOCATION CW M/UP

DEBRIS FIELD

PRE-HURRICANE (July 17 - Sept. 4)	POST-HURRICANE (Sept. 5 - Present)
1/GREEN/(C)	1/GREEN/(Z)
2/YELLOW/(B)	2/YELLOW/(Y)
3/RED/(A)	3/RED/(X)
FLOATING	
UNKNOWN	

AIRCRAFT AREA

Fuselage	ECS/Press/O_2
Wing	Fuel
Tail Section	Landing Gear
Engine	Electric
Seat	Hydraulic
Cabin Int	APU
Cockpit/Misc.	Avionics
Other	Instruments
Unknown	Water/Waste
Personal Effects	Fire Protection
Cargo	

DESCRIPTION (Actual) circle one ADD to REPLACE w/

_____

_____

_____

WRECKAGE LOG SHEET

DATE 9-19-96 TIME 4 3rd

TAG NUMBER Z3348

DIVE TARGET NUMBER -

WRECKAGE DESCRIPTION HATCH DOOR

LATITUDE 40 - 39 - 44.5 N

LONGITUDE 72 - 37 - 13.3 W OF PICK LOCATION

WRECKAGE LOG SHEET

DATE 9-19-96 TIME 4 30 A

TAG NUMBER Z 3349

DIVE TARGET NUMBER -

WRECKAGE DESCRIPTION Misc. Metal

LATITUDE 40 - 39 - 44.5 N

LONGITUDE 72 - 37 - 13.3 W OF PICK LOCATION

WRECKAGE LOG SHEET

DATE 9-19-96 TIME 4 30 A

TAG NUMBER Z 3350

DIVE TARGET NUMBER —

WRECKAGE DESCRIPTION Misc. Metal

LATITUDE 40 - 39 - 44.5 N

LONGITUDE 72 - 37 - 13.3 W OF PICK LOCATION

WRECKAGE LOG SHEET

DATE 6-19-96 TIME 4 30A

TAG NUMBER Z 3351

DIVE TARGET NUMBER —

WRECKAGE DESCRIPTION Misc Metal

LATITUDE 40 - 39 - 44.5 N

LONGITUDE 72 - 37 - 13.3 W OF PICK LOCATION

WRECKAGE LOG SHEET

DATE 9/7/96 TIME 9:40 Am

TAG NUMBER E335 1a

DIVE TARGET NUMBER _____

WRECKAGE DESCRIPTION personal effects

(Camera + wallet)

LATITUDE 40 - 39 - 49.01 N

LONGITUDE 72 - 37 - 25.07 W OF PICK LOCATION

WRECKAGE LOG SHEET

DATE 9/2/96 TIME 11:40A

TAG NUMBER Z 3352

DIVE TARGET NUMBER _____

WRECKAGE DESCRIPTION Debris

_____

_____

LATITUDE 40 - 39 - 49 02 N

LONGITUDE 72 - 37 - 25.09 W OF PICK LOCATION

WRECKAGE LOG SHEET

DATE 9/21/86 TIME 11:40 AM

TAG NUMBER # 3353

DIVE TARGET NUMBER _____

WRECKAGE DESCRIPTION Debris

LATITUDE 40 - 39 - 49.02 N

LONGITUDE 72 - 37 - 25.09 W OF PICK LOCATION

WRECKAGE LOG SHEET

DATE 9/21/96 TIME 11:40Am

TAG NUMBER Z 3354

DIVE TARGET NUMBER _____

WRECKAGE DESCRIPTION 1 Cargo Hold Debris

(Fuel probe, personal effects)

LATITUDE 40 - 39 - 49.02 N

LONGITUDE 72 - 37 - 25.09 W OF PICK LOCATION

WRECKAGE LOG SHEET

DATE 9/21/96 TIME 11:40 Am

TAG NUMBER Z3355

DIVE TARGET NUMBER _____

WRECKAGE DESCRIPTION Debris

_____

_____

LATITUDE 40 - 39.49.02 N

LONGITUDE 72 - 37 - 25.09 W OF PICK LOCATION

WRECKAGE LOG SHEET

SEP 22 1996

DATE 9/21/96 TIME ~~00:45~~ 12:45 AM

TAG NUMBER E3356

DIVE TARGET NUMBER _____

WRECKAGE DESCRIPTION 3 FT ~~AIRCRAFT~~ SKIN

_____

_____

LATITUDE 40 - 39 - 4500 N [redacted] GPP3033

LONGITUDE 72 - 37 - 28.07 W OF PICK LOCATION
20

WRECKAGE LOG SHEET

DATE 9/21/96 TIME 02:08 AM

SEP 22 1996

TAG NUMBER Z3357

DIVE TARGET NUMBER _____

WRECKAGE DESCRIPTION Debris

_____

_____

LATITUDE 40 - 39 . 48 . 50 [redacted] N GPS 3034

LONGITUDE 72 - 37 - 25.87 W OF PICK LOCATION

WRECKAGE LOG SHEET

DATE 9/21/96 TIME 5:10 pm

TAG NUMBER Z 3358

DIVE TARGET NUMBER

WRECKAGE DESCRIPTION debris

(1 cargo net)

(camera, mini cassette)

LATITUDE 40 - 39 - 49.00 N

LONGITUDE 72 - 37 - 25.05 W OF PICK LOCATION

WRECKAGE LOG SHEET

DATE 9/21/96 TIME 5:10 pm

TAG NUMBER 23359

DIVE TARGET NUMBER _____

WRECKAGE DESCRIPTION Long piping debris

LATITUDE 40 - 39 - 49.00 N

LONGITUDE 72 - 37 - 25.05 W OF PICK LOCATION

WRECKAGE LOG SHEET

DATE 9/21/96 TIME 5:20 PM

SEP 23 1996

TAG NUMBER ~~Z~~ 3360

DIVE TARGET NUMBER _____

WRECKAGE DESCRIPTION Debris

_____

_____

LATITUDE 40 - 39 - 48.50 N GRP3035

LONGITUDE 72 - 37 - 22.~~27~~ 70 W OF PICK LOCATION

DATE 9/21/96 TIME 3:15 pm

TAG NUMBER Z 33 61

DIVE TARGET NUMBER _____

WRECKAGE DESCRIPTION Debris

(Camera)

LATITUDE 40 - 39 - 48.04 N

LONGITUDE 72 - 37. 22. 06 W OF PICK LOCATION

WRECKAGE LOG SHEET

DATE 9/21/96 TIME 9:15 am

TAG NUMBER F 3362

DIVE TARGET NUMBER _____

WRECKAGE DESCRIPTION Debris

LATITUDE 40 - 39 - 48.04 N

LONGITUDE 72 - 37 - 22.06 W OF PICK LOCATION

UPDATED WRECKAGE LOG

DATE: 2[redacted]97

NAME: HI

TAG # 23362

SOURCE TAG # _____

LOG # _____

HANGER LOCATION _____

DEBRIS FIELD

PRE-HURRICANE (July 17 - Sept. 4)	POST-HURRICANE (Sept. 5 - Present)
1/GREEN/(C)	1/GREEN/(Z)
2/YELLOW/(B)	2/YELLOW/(Y)
3/RED/(A)	3/RED/(X)
FLOATING	
UNKNOWN	

AIRCRAFT AREA

Fuselage	ECS/Press/O_2
Wing	Fuel
Tail Section	Landing Gear
Engine	Electric
Seat	Hydraulic
Cabin Int	APU
Cockpit/Misc.	Avionics
Other	Instruments
Unknown	Water/Waste
Personal Effects	Fire Protection
Cargo	

DESCRIPTION (Actual) circle one **ADD to** **REPLACE w/**

RT WING LEADING EDGE SKIN & OUTBOARD LANDING LIGHT

WRECKAGE LOG SHEET

DATE 9/21/96 TIME 9:15pm

TAG NUMBER Z3363

DIVE TARGET NUMBER _____

WRECKAGE DESCRIPTION Black metal box

_____

_____

LATITUDE 40 - 39 - 48.04 N

LONGITUDE 72 - 37 - 22.06 W

WRECKAGE LOG SHEET

DATE 9/21/96 TIME 11:42 pm

TAG NUMBER 73364

SEP 23 1996

DIVE TARGET NUMBER

WRECKAGE DESCRIPTION Approx 6'x8'
piece of debris

LATITUDE 40 - 39 - 48.70 N JDC → GRID 3036

LONGITUDE 72 - 37 - 25.50 W OF PICK LOCATION

UPDATED WRECKAGE LOG

DATE: 10/15/96
NAME: MP

TAG # Z3364

SOURCE TAG #

LOG # LW44

HANGER LOCATION J9

DEBRIS FIELD

PRE-HURRICANE (July 17 - Sept. 4)	POST-HURRICANE (Sept. 5 - Present)
1/GREEN/(C)	(1/GREEN/(Z))
2/YELLOW/(B)	2/~~YELLOW~~/(Y)
3/RED/(A)	3/RED/(X)
FLOATING	
UNKNOWN	

AIRCRAFT AREA

Fuselage	ECS/Press/O_2
(Wing)	Fuel
Tail Section	Landing Gear
Engine	Electric
Seat	Hydraulic
Cabin Int	APU
Cockpit/Misc.	Avionics
Other	Instruments
Unknown	Water/Waste
Personal Effects	Fire Protection
Cargo	

DESCRIPTION (Actual) circle one ADD to (REPLACE w/)

LEFT LOWER WING SKIN, WS 1335 - 1450
STGR 54 TO MID SPAR.

SEP 2 3 1996

DATE 9/11/96 TIME 11:47pm

TAG NUMBER E3365

DIVE TARGET NUMBER

WRECKAGE DESCRIPTION passenger seat & wire, debris (1 cargo net)

LATITUDE 40-39-49.09 N 90 JDC → GRP 037

LONGITUDE 72-37-24.00 W OF PICK LOCATION

Placed on Armrest that had no physical tag but database tag # Lost tag replaced w/ same Num

DATE: 10/15

NAME: DBruce

UPDATED WRECKAGE LOG

TAG # Z 3366

SEAT

SOURCE TAG # chic rept 922-34

LOG #

HANGER LOCATION

DEBRIS FIELD

PRE-HURRICANE (July 17 - Sept. 4)	POST-HURRICANE (Sept. 5 - Present)
1/GREEN/(C)	1/GREEN/(Z)
2/YELLOW/(B)	2/YELLOW/(Y)
3/RED/(A)	3/RED/(X)
FLOATING	
UNKNOWN	

AIRCRAFT AREA

Fuselage	ECS/Press/O_2
Wing	Fuel
Tail Section	Landing Gear
Engine	Electric
Seat	Hydraulic
Cabin Int	APU
Cockpit/Misc.	Avionics
Other	Instruments
Unknown	Water/Waste
Personal Effects	Fire Protection
Cargo	

DESCRIPTION (Actual) circle one ADD to REPLACE w/

Row 28 Seat 8 Armrest

WRECKAGE LOG SHEET

DATE 9/22/96 TIME 3:00 Am

TAG NUMBER E3366

DIVE TARGET NUMBER GRP3039

WRECKAGE DESCRIPTION 2 Arm Rest

LATITUDE 40-39-49.5 N

LONGITUDE 72-37-23.7 W OF PICK LOCATION

9/22/96-1

WRECKAGE LOG SHEET

DATE 9122196 TIME 3:00 Am

TAG NUMBER 73367

DIVE TARGET NUMBER GRP3041

WRECKAGE DESCRIPTION Debris

LATITUDE 40-39-50.2 N

LONGITUDE 72-37-26.5 W OF PICK LOCATION

9/22/96-1

WRECKAGE LOG SHEET

DATE 9/22/96 TIME 3:00 Am

TAG NUMBER T3368

DIVE TARGET NUMBER [illegible]

WRECKAGE DESCRIPTION 1 Arm Rest +
misc. Debris

LATITUDE 40-39-48.7 N

LONGITUDE 72-37-26.1 W OF PICK LOCATION

9/22/96-1

UPDATED WRECKAGE LOG

DATE: 1/24/96
NAME:

TAG # Z 3368

SOURCE TAG #

LOG #

HANGER LOCATION

DEBRIS FIELD

PRE-HURRICANE (July 17 - Sept. 4)	POST-HURRICANE (Sept. 5 - Present)
1/GREEN/(C)	1/GREEN/(Z)
2/YELLOW/(B)	2/YELLOW/(Y)
3/RED/(A)	3/RED/(X)
FLOATING	
UNKNOWN	

AIRCRAFT AREA

Fuselage	ECS/Press/O_2
Wing	Fuel
Tail Section	Landing Gear
Engine	Electric
Seat	Hydraulic
Cabin Int	APU
Cockpit/Misc.	Avionics
Other	Instruments
Unknown	Water/Waste
Personal Effects	Fire Protection
Cargo	

DESCRIPTION (Actual) circle one ADD to REPLACE w/

Row 31 Seat 4 armrest and side panel

FBI 9-22-96-1

WRECKAGE LOG SHEET

DATE 9/22/96 R TIME 3:00 Hrs

TAG NUMBER ≠ 3369

DIVE TARGET NUMBER LRR3040

WRECKAGE DESCRIPTION Debris

LATITUDE 40 - 39 - 49.5 N

LONGITUDE 72 - 37 - 27.0 W OF PICK LOCATION

9/22/96-1

WRECKAGE LOG SHEET

DATE 9/22/96 TIME 7:15 Am

TAG NUMBER #3370

DIVE TARGET NUMBER _____

WRECKAGE DESCRIPTION Debris

_____

_____

LATITUDE 40-39-48.01 N

LONGITUDE 72-37-27.06 W OF PICK LOCATION

9/22/96-1

WRECKAGE LOG SHEET

DATE 9/22/96 TIME 7:15 am

TAG NUMBER E3371

DIVE TARGET NUMBER _____

WRECKAGE DESCRIPTION debris

_____

_____

LATITUDE 40-39-48.01 N

LONGITUDE 72-37-27.06 W OF PICK LOCATION

9/22196-1

WRECKAGE LOG SHEET

DATE 9/22/96 TIME 7:15 AM

TAG NUMBER Z3372

DIVE TARGET NUMBER _____

WRECKAGE DESCRIPTION Debris

_____

_____

LATITUDE 40 - 39 - 48.01 N

LONGITUDE 72 - 37 - 27.06 W OF PICK LOCATION

9/22/96-1

WRECKAGE LOG SHEET

DATE 9/22/96 TIME 7:15 pm

TAG NUMBER 23373

DIVE TARGET NUMBER _____

WRECKAGE DESCRIPTION Debris

_____

_____

LATITUDE 40 - 39 - 48.01 N

LONGITUDE 72 - 37 - 27.06 W OF PICK LOCATION

9/22/96-1

WRECKAGE LOG SHEET

DATE 9/22/96 TIME 7:15am

TAG NUMBER #3374

DIVE TARGET NUMBER _____

WRECKAGE DESCRIPTION Debris

_____

_____

LATITUDE 40-39-48.01 N

LONGITUDE 72-37-27.06 W OF PICK LOCATION

9/22/96-1

WRECKAGE LOG SHEET

DATE 9/22/96 TIME 7:15 Am

TAG NUMBER T3375

DIVE TARGET NUMBER _____

WRECKAGE DESCRIPTION Debris

_____

_____

LATITUDE 40 - 39 - 48.01 N

LONGITUDE 72 - 37 - 27.06 W OF PICK LOCATION

9/22/96-1

WRECKAGE LOG SHEET

DATE 9/22/96 TIME 7:15 AM

TAG NUMBER T 3376

DIVE TARGET NUMBER _____

WRECKAGE DESCRIPTION Debris

LATITUDE 40-39-48.01 N

LONGITUDE 72-37-27.06 W OF PICK LOCATION

9/22/96-1

DATE: 10/20/9

NAME: [illegible]

UPD ED WRECKAGE LOG

TAG # Z3376

SOURCE TAG #

LOG # CW232

HANGER LOCATION CW M/UP

DEBRIS FIELD

PRE-HURRICANE (July 17 - Sept. 4)	POST-HURRICANE (Sept. 5 - Present)
1/GREEN/(C)	1/GREEN/(Z)
2/YELLOW/(B)	2/YELLOW/(Y)
3/RED/(A)	3/RED/(X)
FLOATING	
UNKNOWN	

AIRCRAFT AREA

Fuselage	ECS/Press/O_2
Wing	Fuel
Tail Section	Landing Gear
Engine	Electric
Seat	Hydraulic
Cabin Int	APU
Cockpit/Misc.	Avionics
Other	Instruments
Unknown	Water/Waste
Personal Effects	Fire Protection
Cargo	

DESCRIPTION (Actual) circle one ADD to REPLACE w/

CW LOWER SKIN, RBL 9-50, STGR 10-13

WRECKAGE LOG SHEET

DATE 9/22/96 TIME 7:15pm

TAG NUMBER Z 3377

DIVE TARGET NUMBER _____

WRECKAGE DESCRIPTION Debris

_____

_____

LATITUDE 40 - 39 48.01 N

LONGITUDE 72 - 37 - 27.06 W OF PICK LOCATION

9/22/96-

WRECKAGE LOG SHEET

DATE 9/22/96 TIME 7:15 Am

TAG NUMBER Z 3378

DIVE TARGET NUMBER _____

WRECKAGE DESCRIPTION DeBris

_____

_____

LATITUDE 40 - 39.49.05 N

LONGITUDE 72 - 37-23.07 W OF PICK LOCATION

9/22/96

UPDATED WRECKAGE LOG

DATE: 11/24/96
NAME: D. Bruce

TAG # Z 3378

SOURCE TAG #

LOG #

HANGER LOCATION

DEBRIS FIELD

PRE-HURRICANE (July 17 - Sept. 4)	POST-HURRICANE (Sept. 5 - Present)
1/GREEN/(C)	(1/GREEN/(Z))
2/YELLOW/(B)	2/YELLOW/(Y)
3/RED/(A)	3/RED/(X)
FLOATING	
UNKNOWN	

AIRCRAFT AREA

Fuselage	ECS/Press/O_2
Wing	Fuel
Tail Section	Landing Gear
Engine	Electric
(Seat)	Hydraulic
Cabin Int	APU
Cockpit/Misc.	Avionics
Other	Instruments
Unknown	Water/Waste
Personal Effects	Fire Protection
Cargo	

DESCRIPTION (Actual) circle one (ADD to) REPLACE w/

Row 23 (8 Seat)

Note for data group

(frame Extension from 239 is part of 231-8 also) (may be check typo C 3378; change to Z

WRECKAGE LOG SHEET

DATE 9/22/96 TIME 7:15 am

TAG NUMBER T 3379

DIVE TARGET NUMBER _____

WRECKAGE DESCRIPTION 1 LONG STRAND

_____

_____

LATITUDE 40 - 39 - 49.05 N

LONGITUDE 72 - 37 - 23.07 W OF PICK LOCATION

9/22/96

UPDATED WRECKAGE LOG

DATE: 8/27/97
NAME: N

TAG # 23379

9-22-96 SOURCE TAG #

LOG # CW243

HANGER LOCATION

DEBRIS FIELD

PRE-HURRICANE (July 17 - Sept. 4)	POST-HURRICANE (Sept. 5 - Present)
1/GREEN/(C)	1/GREEN/(C)
3/RED/(A)	3/RED/(X)

AIRCRAFT AREA

Fuselage	ECS/Press/O_2
Wing	Fuel
Tail Section	Landing Gear
Engine	Electric
Seat	Hydraulic
Cabin Int	APU
Cockpit/Misc.	Avionics
Other	Instruments
Unknown	Water/Waste
Personal Effects	Fire Protection

DESCRIPTION (Actual) circle one (ADD to) REPLACE w/

Wing Center Section Lower Panel
Stringer S-2 RBL 98 60 LH SOB F. HWG

WRECKAGE LOG SHEET

DATE 9/22/96 TIME 7:15AM

TAG NUMBER 7330

DIVE TARGET NUMBER _____

WRECKAGE DESCRIPTION 1 LONG STRAND

_____

_____

LATITUDE 40-39-49.05 N

LONGITUDE 72-37-23.07 W OF PICK LOCATION

9/22-96

WRECKAGE LOG SHEET

DATE 9/22/96 TIME 7:15 AM

TAG NUMBER Z3381

DIVE TARGET NUMBER _____

WRECKAGE DESCRIPTION 1 Long STRAND

_____

_____

LATITUDE 40 - 39 - 49.05 N

LONGITUDE 72 - 37 - 23.07 W OF PICK LOCATION

9-22-96-1

NAME: R
3-27- R

TAG # Z3381 E3 31

9-22-96-1

SOURCE TAG #

LOG # CW242

HANGER LOCATION

DEBRIS FIELD

PRE-HURRICANE (July 17 - Sept. 4)	POST-HURRICANE (Sept. 5 - Present)
1/GREEN/(C)	1/GREEN/(Z)
2/YELLOW/(B)	2/YELLOW/(Y)
3/RED/(A)	3/RED/(X)
FLOATING	
UNKNOWN	

AIRCRAFT AREA

Fuselage	ECS/Press/O_2
Wing	Fuel
Tail Section	Landing Gear
Engine	Electric
Seat	Hydraulic
Cabin Int	APU
Cockpit/Misc.	Avionics
Other	Instruments
Unknown	Water/Waste
Personal Effects	Fire Protection
Cargo	

DESCRIPTION (Actual) circle one ADD to REPLACE w/

Wing Center Section Lower Panel
Stringer S-1 RBL75 - LBL 57.5

WRECKAGE LOG SHEET

DATE 9/22/96 TIME 1055/A

TAG NUMBER 23382

DIVE TARGET NUMBER _____

WRECKAGE DESCRIPTION 1 CARGO NET

(MISC. DEBRIS, ~~FUEL PROBE~~ JGK, PASSENGER SEATS, 1 SHOE, SIZE 6 1/2 CONVERSE SNEAKER)

LATITUDE 40 - 39 - 49.6 N

LONGITUDE 72 - 37 27.3 W OF PICK LOCATION

9/22/96 -1

WRECKAGE LOG SHEET

DATE 9/22/96 TIME 1055A

TAG NUMBER Z3383

DIVE TARGET NUMBER _____

WRECKAGE DESCRIPTION MISC. DEBRIS (1 LONG PIECE)

_____

_____

LATITUDE 40 - 39 49.6 N

LONGITUDE 72 - 37 27.3 W OF PICK LOCATION

9/22/96-1

WRECKAGE LOG SHEET

DATE 9/22/96 TIME 11:10A

TAG NUMBER Z3384

DIVE TARGET NUMBER _____

WRECKAGE DESCRIPTION 1 LARGE PIECE OF DEBRIS w/ LONG CYLINDER

LATITUDE 40 - 39 49.6 N

LONGITUDE 72 - 37 27.3 W OF PICK LOCATION

9/22/96-1

UPDATED WRECKAGE LOG

DATE: 10/18/96
NAME: MH

TAG # Z3384

SOURCE TAG #

LOG # RW18

HANGER LOCATION

DEBRIS FIELD

PRE-HURRICANE (July 17 - Sept. 4)	POST-HURRICANE (Sept. 5 - Present)
1/GREEN/(C)	1/GREEN/(Z)
2/YELLOW/(B)	2/YELLOW/(Y)
3/RED/(A)	3/RED/(X)
FLOATING	
UNKNOWN	

AIRCRAFT AREA

Fuselage	ECS/Press/O_2
Wing	Fuel
Tail Section	Landing Gear
Engine	Electric
Seat	Hydraulic
Cabin Int	APU
Cockpit/Misc.	Avionics
Other	Instruments
Unknown	Water/Waste
Personal Effects	Fire Protection
Cargo	

DESCRIPTION (Actual) circle one ADD to REPLACE w/

#8 FLAP TRACK ASSY AND CARRIAGE TRANSMISSION.

WRECKAGE LOG SHEET

DATE 9/22/96 TIME 1055/A

TAG NUMBER Z 3385

DIVE TARGET NUMBER _____

WRECKAGE DESCRIPTION MISC. DEBRIS

_____

_____

LATITUDE 40 - 39 49.6 N

LONGITUDE 72 - 37 27.3 W OF PICK LOCATION

9/22/96-1

WRECKAGE LOG SHEET

DATE 9/22/96 TIME 1055A

TAG NUMBER Z3386

DIVE TARGET NUMBER _____

WRECKAGE DESCRIPTION FUEL PROBE

_____

_____

LATITUDE 40 - 39 49.6 N

LONGITUDE 72 - 37 27.3 W OF PICK LOCATION

9/22/96-1

WRECKAGE LOG SHEET

DATE 9/22/96 TIME 10^55/A

TAG NUMBER Z3387

DIVE TARGET NUMBER _____

WRECKAGE DESCRIPTION 1 LONG PIECE OF DEBRIS

_____

_____

LATITUDE 40 - 39 49.6 N

LONGITUDE 72 - 37 27.3 W OF PICK LOCATION

9/22/96-1

WRECKAGE LOG SHEET

DATE 9/22/96 TIME 1055A

TAG NUMBER Z3388

DIVE TARGET NUMBER _____

WRECKAGE DESCRIPTION 1 LONG TUBE

_____

_____

LATITUDE 40-39 49.6 N

LONGITUDE 72-37 27.3 W OF PICK LOCATION

9/22/96-1

WRECKAGE LOG SHEET

DATE 9/22/96 TIME 1341P

TAG NUMBER 3389

DIVE TARGET NUMBER _____

WRECKAGE DESCRIPTION MISC. DEBRIS

_____

_____

LATITUDE 40 - 39 50.6 N

LONGITUDE 72 - 37 26.2 W OF PICK LOCATION

9/22/96-1

WRECKAGE LOG SHEET

DATE 9/22/96 TIME 923/P

TAG NUMBER Z3390

DIVE TARGET NUMBER _____

WRECKAGE DESCRIPTION JER ~~MISC. DEBRIS~~ FUEL VENT

LATITUDE 40 - 39 ~~49.7~~ N

LONGITUDE 72 - 37 ~~27.3~~ W OF PICK LOCATION

WRECKAGE LOG SHEET

DATE 9/22/96 TIME 9:31P

TAG NUMBER Z3391

DIVE TARGET NUMBER DS3253

WRECKAGE DESCRIPTION ~~MISC DEBRIS to include~~ metal labeled OIL TANK CAPACITY

LATITUDE 40-39 49.5 N

LONGITUDE 72-37 27.7 W OF PICK LOCATION

Received / Released to Custody of SA Patricia M. O'Connor at Calverton on 9/24/96.

See Lot # 9/23/96-5

9/24/96-16

WRECKAGE LOG SHEET

DATE 9/22/96 TIME 931P

TAG NUMBER Z3392

DIVE TARGET NUMBER GR23045

WRECKAGE DESCRIPTION SEAT belt w/ BUCKLE

LATITUDE 40 - 39 50.5 N

LONGITUDE 72 - 37 22.5 W OF PICK LOCATION

Released to custody of SA [redacted] at Calverton on 9/24/96

See Lot # 9/23/96 - 5

9/24/96 - 16

WRECKAGE LOG SHEET

DATE 9/22/96 TIME 931/P

TAG NUMBER Z3393

DIVE TARGET NUMBER FDP3043

WRECKAGE DESCRIPTION MISC. DEBRIS

LATITUDE 40-39 51.0 N

LONGITUDE 72-37. 28.0 W OF PICK LOCATION

Released to custody of SA [redacted]
at Calverton on 9/24/96.
See Lot # 9/23/96-5

9/24/96-16

WRECKAGE LOG SHEET

DATE 9/22/96 TIME 931/P

TAG NUMBER Z3394

DIVE TARGET NUMBER _____

WRECKAGE DESCRIPTION MISC DEBRIS

LATITUDE 40-39 51.0 N

LONGITUDE 72-37 28.0 W OF PICK LOCATION

Released to custody of SA [redacted]
at Calverton on 9/24/96.
See Lot # 9/23/96-5

9/24/96-1

UPDATED WRECKAGE LOG

DATE: 10-20-96
NAME: HH

TAG # Z3394

SOURCE TAG #

LOG # CW 913

HANGER LOCATION CW Mock UP

DEBRIS FIELD

PRE-HURRICANE (July 17 - Sept. 4)	POST-HURRICANE (Sept. 5 - Present)
1/GREEN/(C)	1/GREEN/(Z)
2/YELLOW/(B)	2/YELLOW/(Y)
3/RED/(A)	3/RED/(X)
FLOATING	
UNKNOWN	

AIRCRAFT AREA

Fuselage	ECS/Press/O_2
Wing	Fuel
Tail Section	Landing Gear
Engine	Electric
Seat	Hydraulic
Cabin Int	APU
Cockpit/Misc.	Avionics
Other	Instruments
Unknown	Water/Waste
Personal Effects	Fire Protection
Cargo	

DESCRIPTION (Actual) circle one ADD to REPLACE w/

_____

_____

_____

UPDATED WRECKAGE LOG

DATE: 12-[redacted]-96
NAME: MH

TAG # Z3394

SOURCE TAG #

LOG # CW 913

HANGER LOCATION CW M/UP

DEBRIS FIELD

PRE-HURRICANE (July 17 - Sept. 4)	POST-HURRICANE (Sept. 5 - Present)
1/GREEN/(C)	1/GREEN/(Z)
2/YELLOW/(B)	2/YELLOW/(Y)
3/RED/(A)	3/RED/(X)
FLOATING	
UNKNOWN	

AIRCRAFT AREA

Fuselage	ECS/Press/O_2
Wing	Fuel
Tail Section	Landing Gear
Engine	Electric
Seat	Hydraulic
Cabin Int	APU
Cockpit/Misc.	Avionics
Other	Instruments
Unknowa	Water/Waste
Personal Effects	Fire Protection
Cargo	

DESCRIPTION (Actual) circle one [redacted] REPLACE w/

CW SWB #1 STIFFENER & WEB, RBL 83.2

WRECKAGE LOG SHEET

DATE 9/22/96 TIME 931/P

TAG NUMBER 23395

DIVE TARGET NUMBER

WRECKAGE DESCRIPTION MISC DEBRIS

LATITUDE 40-39 51.0 N

LONGITUDE 72-37 28.0 W OF PICK LOCATION

Released to custody of SA Patricia M. O'Connor at Calverton on 9/24/96.

See Lot # 9/23/96-5

9/24/96 T.

WRECKAGE LOG SHEET

DATE 9/22/96 TIME 931/P

TAG NUMBER Z3396

DIVE TARGET NUMBER

WRECKAGE DESCRIPTION MISC. DEBRIS

LATITUDE 40-39 51.0 N

LONGITUDE 72-37.28.0 W OF PICK LOCATION

Released to custody of SA [redacted]
on 9/24/96.

See Lot # 9/23/96-5.

9/24/96-16

WRECKAGE LOG SHEET

DATE 9/22/96 TIME 923/P

TAG NUMBER Z3397

DIVE TARGET NUMBER

WRECKAGE DESCRIPTION MISC DEBRIS

LATITUDE 40 - 39 49.7 N

LONGITUDE 72 - 37 27.3 W OF PICK LOCATION

WRECKAGE LOG SHEET

DATE 9/22/96 TIME 923P

TAG NUMBER ZZ3398

DIVE TARGET NUMBER _____

WRECKAGE DESCRIPTION METAL TUBE

_____

_____

LATITUDE 40 - 39 49.7 N

LONGITUDE 72 - 37 27.3 W OF PICK LOCATION

WRECKAGE LOG SHEET

DATE 9/22/96 TIME 923P

TAG NUMBER Z3399

DIVE TARGET NUMBER _____

WRECKAGE DESCRIPTION RIVETED PIECE OF METAL

_____

_____

LATITUDE 40-39 49.7 N

LONGITUDE 72-37 27.3 W OF PICK LOCATION

WRECKAGE LOG SHEET

DATE 9/22/96 TIME 923/P

TAG NUMBER Z3400

DIVE TARGET NUMBER _____

WRECKAGE DESCRIPTION BLACK CAMERA BAG

_____

_____

LATITUDE 40-39 49.7 N

LONGITUDE 72-37 27.3 W OF PICK LOCATION

WRECKAGE LOG SHEET

DATE 9/19/96 TIME 1:35 P.M.

TAG NUMBER 2 3401

EOD 1 SPDAFB21

DIVE TARGET NUMBER LLS 544

WRECKAGE DESCRIPTION DEBRIS

LATITUDE 40 - 39 - 46 . 28 N

LONGITUDE 72 - 36 - 27 - 56 . W OF PICK LOCATION

WRECKAGE LOG SHEET

DATE 9/19/96 TIME 1:35 P.M

TAG NUMBER Z3402

DIVE TARGET NUMBER LLS 569 EOD 1

WRECKAGE DESCRIPTION DEBRIS

LATITUDE 40 - 39 - 45.70 N

LONGITUDE 72 - 36 - 30 - 46 W OF PICK LOCATION

WRECKAGE LOG SHEET

DATE 19 SEP 96 TIME 1348

TAG NUMBER Z 3403

DIVE TARGET NUMBER PS 3275 EODS

WRECKAGE DESCRIPTION NAME TAG AND DEBRIS PLUS SOME KIND OF PIPE

LATITUDE 40 - 39 - 44 - 36 N

LONGITUDE 72 - 37 - 04 - 63 W OF PICK LOCATION

FBM
8-20-96-33

UPDATED WRECKAGE LOG

DATE: 3/16/97
NAME:

TAG # Z-[redacted]3403

SOURCE TAG # Z3277

LOG # FBM-37

HANGER LOCATION

DEBRIS FIELD

PRE-HURRICANE (July 17 - Sept. 4)	POST-HURRICANE (Sept. 5 - Present)
1/GREEN/(C)	1/GREEN/(Z)
2/YELLOW/(B)	2/YELLOW/(Y)
3/RED/(A)	3/RED/(X)
FLOATING	
UNKNOWN	

AIRCRAFT AREA

Fuselage	ECS/Press/O_2
Wing	Fuel
Tail Section	Landing Gear
Engine	Electric
Seat	Hydraulic
Cabin Int	APU
Cockpit/Misc.	Avionics
Other	Instruments
Unknown	Water/Waste
Personal Effects	Fire Protection
Cargo	

DESCRIPTION (Actual) circle one ADD to REPLACE w/ YES

FLOOR BEAM SEGMENT - LBL 57.50 STA 1167
STRINGER 10-12

WRECKAGE LOG SHEET

DATE 19 SEP 96 TIME 1358

TAG NUMBER 23404

DIVE TARGET NUMBER PS 3388

WRECKAGE DESCRIPTION DEBRIS

LATITUDE 40 - 39 - 44 . 79 N

LONGITUDE 72 - 36 - 52 . 47 W OF PICK LOCATION

WRECKAGE LOG SHEET

DATE 19 SEP 91 TIME 1358

TAG NUMBER R 3405

DIVE TARGET NUMBER LL 619

WRECKAGE DESCRIPTION GASKET

LATITUDE 40 - 39 - 46 . 94 N

LONGITUDE 72 - 36 - 58 . 00 W OF PICK LOCATION

WRECKAGE LOG SHEET

DATE 19 SEP 97 TIME 1358

TAG NUMBER 23405

DIVE TARGET NUMBER PS 3234 NYSP

WRECKAGE DESCRIPTION DEBRIS - CLOTHES

LATITUDE 40 - 39 - 44 - .42N

LONGITUDE 72 - 36 - 55 - .17 W OF PICK LOCATION

WRECKAGE LOG SHEET

DATE 20 SEP 96 TIME 1155

TAG NUMBER Z 3408

DIVE TARGET NUMBER LLS 397 2004

WRECKAGE DESCRIPTION DEBRIS

LATITUDE 40 - 39 - 42 .01 N

LONGITUDE 72 - 36 - 27 . 99 W OF PICK LOCATION

WRECKAGE LOG SHEET

DATE 20SEP96 TIME 1155

TAG NUMBER 2 3409

DIVE TARGET NUMBER LLS 499

WRECKAGE DESCRIPTION GASKET - DEBRIS

PICTURE

LATITUDE 40 - 39 - 42.04 N

LONGITUDE 72 - 36 - 28.57 W OF PICK LOCATION

[redacted]

[redacted]

WRECKAGE LOG SHEET

DATE 20 SEP 96 TIME 1155 A.M.

TAG NUMBER Z3410

DIVE TARGET NUMBER LLS 454

WRECKAGE DESCRIPTION WINDOW SHADE

DEBRIS

LATITUDE 40-39-42.87 N

LONGITUDE 72-36-26.64 W OF PICK LOCATION

[redacted]

WRECKAGE LOG SHEET

DATE 20 SEP 96 TIME 1226 P.M

TAG NUMBER 23411

DIVE TARGET NUMBER NO TN ASSIGNED EOD 2

WRECKAGE DESCRIPTION SINK - GREEN

OXYGEN BOTTLE - DEBRIS

LATITUDE 40 - 39 49.70 N

LONGITUDE 72 - 37 - 25.00 W OF PICK LOCATION

WRECKAGE LOG SHEET

DATE 20 SEP 96 TIME 1230 PM

TAG NUMBER Z 3412

DIVE TARGET NUMBER PS 3274

WRECKAGE DESCRIPTION PIECE OF JEWELRY ON A PIECE OF CLOTHES — EYE ON SUNGLASS CASE - DEBRIS

LATITUDE 40 - 39 - 46 - .40 N

LONGITUDE 72 - 37 - 01 - .20 W OF PICK LOCATION

WRECKAGE LOG SHEET

DATE 20 SEP 96 TIME 1236 P.M.

TAG NUMBER 23413 SCPD/PBI

DIVE TARGET NUMBER LLS 408

WRECKAGE DESCRIPTION SOME KIND OF BOOK + COMPUTER DISK

LATITUDE 40 - 39 - 37.25 N

LONGITUDE 72 - 36 - 23.43 W OF PICK LOCATION

WRECKAGE LOG SHEET

DATE 20 SEP 96 TIME 1238 P.M.

TAG NUMBER 23414

DIVE TARGET NUMBER LLS 471 SCIP-RBS

WRECKAGE DESCRIPTION SEE TAG

LATITUDE 40 - 39 - 38 - 34 N

LONGITUDE 72 - 36 - 22 - 87 W OF PICK LOCATION

WRECKAGE LOG SHEET

DATE 20 SEP 96 TIME 1236 PM

TAG NUMBER Z3415

DIVE TARGET NUMBER LLS 407 SCRD/FBI

WRECKAGE DESCRIPTION PERSONNAL EFFECTS AND DEBRIS

LATITUDE 40 - 39 - 38 . 43 " N

LONGITUDE 72 - 36 - 21 . 78 " W OF PICK LOCATION

WRECKAGE LOG SHEET

DATE 20 SEP 96 TIME 1401

TAG NUMBER Z 3416

DIVE TARGET NUMBER LLS 587

WRECKAGE DESCRIPTION DEBRIS

LATITUDE 40 - 39 - 40 . 15 - N

LONGITUDE 72 - 36 - 37 . ~~00~~ 80 W OF PICK LOCATION

WRECKAGE LOG SHEET

DATE 9/20/96 TIME 1415 P.M.

TAG NUMBER Z3417 NYSP/FBI

DIVE TARGET NUMBER LLS 588

WRECKAGE DESCRIPTION DEBRIS, TUBE

LATITUDE 40-39-41.24 N

LONGITUDE 72-36.36 62 W OF PICK LOCATION

WRECKAGE LOG SHEET

DATE 9/20/96 TIME 1415 P.M.

TAG NUMBER Z-3418

DIVE TARGET NUMBER LL5534 NYSP

WRECKAGE DESCRIPTION DEBRIS

LATITUDE 40-39-41.79 N

LONGITUDE 72-36-42.48 W OF PICK LOCATION

WRECKAGE LOG SHEET

DATE 9/20/96 TIME 1415 P.M.

TAG NUMBER Z 3449

DIVE TARGET NUMBER PS 3337 NYSP

WRECKAGE DESCRIPTION DEBRIS

LATITUDE 40 - 39 - 44.22 N

LONGITUDE 72 - 36 - 42.19 W OF PICK LOCATION

WRECKAGE LOG SHEET

DATE 9/20/96 TIME 1445PM

TAG NUMBER Z 3420

DIVE TARGET NUMBER CLS65 NYSP

WRECKAGE DESCRIPTION DEBRIS

LATITUDE 40-39.40.14 N

LONGITUDE 72-36-36.02 W OF PICK LOCATION

UPDATED WRECKAGE LOG
OUT-OF-AREA TAG LAT/LONG CORRECTION

4/2/97
C. Jennings

TAG: Z3420

New position: LAT: 40 39 40.14

LONG: -72 36 36.02

Ref: FBI Log: _____

Wreckage Log: ✓

Diver Log: LL5565

Comments:

WL HAS HAND-WRITTEN ERROR -- REFS TO LL565; SITREPS SHOW (SEE NYSP) THIS SHOULD BE LL.5.565

CHANGE SOURCE TARGET TO LL5565

WRECKAGE LOG SHEET

DATE 9/25/96 TIME 1415 PM

TAG NUMBER Z 3421

DIVE TARGET NUMBER LLS 587 NYSP

WRECKAGE DESCRIPTION piece of pipe (hose)

LATITUDE 40 - 39 : 40 15 N

LONGITUDE 72 - 36 : 37 . 80 W OF PICK LOCATION

WRECKAGE LOG SHEET

DATE 9/20/96 TIME 1420 PM

TAG NUMBER Z3422

DIVE TARGET NUMBER LLS 471 NYPD -1

WRECKAGE DESCRIPTION US. MAIL, envelope, HOSE, DEBRIS

LATITUDE 40 - 39 - 38 . 34 N

LONGITUDE 72 - 36 - 22 . 87 W OF PICK LOCATION

WRECKAGE LOG SHEET

E 9/20/96 TIME 11/20 P.M

TAG NUMBER ~~Z~~ 34223

DIVE TARGET NUMBER LLS 511 NYSP

WRECKAGE DESCRIPTION BOOK, DEBRIS

LATITUDE 40-39-39.55 N

LONGITUDE 72-36-18.31 W OF PICK LOCATION

WRECKAGE LOG SHEET

DATE 9/20/96 TIME 1420 PM

TAG NUMBER Z 3424 NYSP

DIVE TARGET NUMBER US524

WRECKAGE DESCRIPTION BOOK, DEBRIS

LATITUDE 40 - 39 - 41.79 N

LONGITUDE 72 - 36 - 42.48 W OF PICK LOCATION

WRECKAGE LOG SHEET

DATE 9/20/96 TIME 1420 P.M

TAG NUMBER Z 3425

DIVE TARGET NUMBER LLS 406 NYSP

WRECKAGE DESCRIPTION DEBRIS

LATITUDE 40-39:39.69 N

LONGITUDE 72-36 20.69 W OF PICK LOCATION

WRECKAGE LOG SHEET

DATE 21 SEP 96 TIME 1009

TAG NUMBER Z 3427

DIVE TARGET NUMBER PS 3339 EOD1

WRECKAGE DESCRIPTION DEBRIS

LATITUDE 40 - 39 - 51 . 38 N

LONGITUDE 72 - 37 - 03 - 58 W OF PICK LOCATION

WRECKAGE LOG SHEET

DATE 21 SEP 96 TIME 1009

TAG NUMBER Z 3426

DIVE TARGET NUMBER PS 3321 EOD1

WRECKAGE DESCRIPTION DEBRIS

AND A PIECE OF CARPET

LATITUDE 40 - 39 - 48 . 47 N

LONGITUDE 72 - 37 - 02 . 59 W OF PICK LOCATION

WRECKAGE LOG SHEET

DATE 21 SEP 96 TIME 1145

TAG NUMBER 23429

DIVE TARGET NUMBER LLS 396

WRECKAGE DESCRIPTION DEBRIS

LATITUDE 40 - 39 - 43 . 96N

LONGITUDE 72 - 36 - 25 . 49W OF PICK LOCATION

WRECKAGE LOG SHEET

DATE 21 SEP 96 TIME 1145

TAG NUMBER 23429

DIVE TARGET NUMBER LLS 384 - E004

WRECKAGE DESCRIPTION DEBRIS

LATITUDE 40 - 39 - 43 . 32 N

LONGITUDE 72 - 36 - 24 . 87 W OF PICK LOCATION

WRECKAGE LOG SHEET

DATE 21 SEP 96 TIME 1145

TAG NUMBER 23430

DIVE TARGET NUMBER LLS 502

WRECKAGE DESCRIPTION DEBRIS

LATITUDE 40 - 39 - 44 . 72 N

LONGITUDE 72 - 36 - 25 . 92 W OF PICK LOCATION

WRECKAGE LOG SHEET

DATE 21 SEP 96 TIME 1145

TAG NUMBER 23431

DIVE TARGET NUMBER LLP 392

WRECKAGE DESCRIPTION DEBRIS

LATITUDE 40 - 39 - 43.65 N

LONGITUDE 72 - 36 - 24.67 W OF PICK LOCATION

WRECKAGE LOG SHEET

DATE 21 SEP 92 TIME 1145

TAG NUMBER 2 3432

DIVE TARGET NUMBER LLS 542

WRECKAGE DESCRIPTION DEBRIS

LATITUDE 40 - 39 - 44.92 N

LONGITUDE 72 - 36 - 28.85 W OF PICK LOCATION

WRECKAGE LOG SHEET

DATE 21-SEP 96 TIME 1210

TAG NUMBER Z 3433 PS 3343 EOD

DIVE TARGET NUMBER ~~PS 3343~~

WRECKAGE DESCRIPTION DEBRIS

LATITUDE 40 - 39 - 45 - .39 N

LONGITUDE 72 - 37 - 28 - 90 W OF PICK LOCATION

WRECKAGE LOG SHEET

DATE 21 SEP 96 TIME 1210

TAG NUMBER Z 3434

DIVE TARGET NUMBER PS 3345 EOD

WRECKAGE DESCRIPTION DEBRIS

LATITUDE 40 - 39 . 46 - 89 N

LONGITUDE 72 - 37 - 33 . 74 W OF PICK LOCATION

WRECKAGE LOG SHEET

DATE 21-SEP 96 TIME 1210.

TAG NUMBER Z 3433

DIVE TARGET NUMBER ~~PS 3343~~ PS 3343 EOD

WRECKAGE DESCRIPTION DEBRIS

LATITUDE 40 - 39 - 45 - 39 N

LONGITUDE 72 - 37 - 28 - 90 W OF PICK LOCATION

WRECKAGE LOG SHEET

DATE 21SEP96 TIME 1212

TAG NUMBER Z3436

DIVE TARGET NUMBER LLS 510

WRECKAGE DESCRIPTION PIECE OF DEBRIS - PIECE OF CLOTH (~~SCARF~~ tie) - INSTRUCTION BOOK - PICTURE

LATITUDE 40 - 39 - 39.72 N

LONGITUDE 72 - 36 - 18.22 W OF PICK LOCATION

WRECKAGE LOG SHEET

DATE 21SEP96 TIME 1212

TAG NUMBER Z3435

DIVE TARGET NUMBER LLS 461 NYCPD

WRECKAGE DESCRIPTION PICTURE - BUNDLE - PIECE OF DEBRIS

LATITUDE 40 - 39 - 41.28 N

LONGITUDE 72 - 36 - 18.99 W OF PICK LOCATION

WRECKAGE LOG SHEET

DATE 21 SEP 96 TIME 1240

TAG NUMBER Z3437

DIVE TARGET NUMBER LL5539 NYSP

WRECKAGE DESCRIPTION DEBRIS - PIPE -

SEAT BELT

LATITUDE 40 - 39 - 39 . 97 N

LONGITUDE 72 - 36 - 33 . 62 W OF PICK LOCATION

WRECKAGE LOG SHEET

DATE 21SEP96 TIME 1327

TAG NUMBER 23450

DIVE TARGET NUMBER LLS 470

WRECKAGE DESCRIPTION RUBBER STRIP AND DEBRIS

LATITUDE 40-39-38.99 N

LONGITUDE 72-36-22.67 W OF PICK LOCATION

WRECKAGE LOG SHEET

DATE 9-23-96 TIME 753 A

TAG NUMBER Z3451

DIVE TARGET NUMBER

WRECKAGE DESCRIPTION Misc. Debris

LATITUDE 40-3946.4 N

LONGITUDE 72-3726.8 W OF PICK LOCATION

WRECKAGE LOG SHEET

DATE 9/23/96 TIME 915/A

TAG NUMBER Z3452

DIVE TARGET NUMBER (EOD 3) LLS 419

WRECKAGE DESCRIPTION MISC. DEBRIS

LATITUDE 40-39 36.65 N

LONGITUDE 72-36 18.17 W OF PICK LOCATION

Z 3453

DIVER TARGET QUESTIONNAIRE

~~9 23 96~~ 9 23 45

TARGET NUMBER: PS 20389 LAT: 40° 38' 05.24" LONG: 072° 38' 37.29"
DIVE BOAT: EOD-3 ORGANIZATION: USN
DIVER NAME: MEAGHER / SWANSON
DEPTH: 120 LS: 1039 / 1110 RS: 1056 / 1027 DATE: 23 SEP 96

TARGET DESCRIPTION

Target Type: LARGE SKIN SECTION
(Metal Structure/Wiring/Piping/Mechanical Components)

Length: 8' Height: 2" Width: 6'

Identifying Numbers: —
(Part Numbers/Wire Numbers/Seat Row/Other Reference Numbers)

Condition: —
(Fire Damage/Darkened Areas/Soot/Insulation Missing/Bent)

Documentation: RECOVERED
(Diver Visual/Diver Video/ROV Video/ROV Photo/Recovered Components/Electrical Wire Sample)

Describe Target: 8' X 6' SECTION OF SKIN.

Sketch Target:

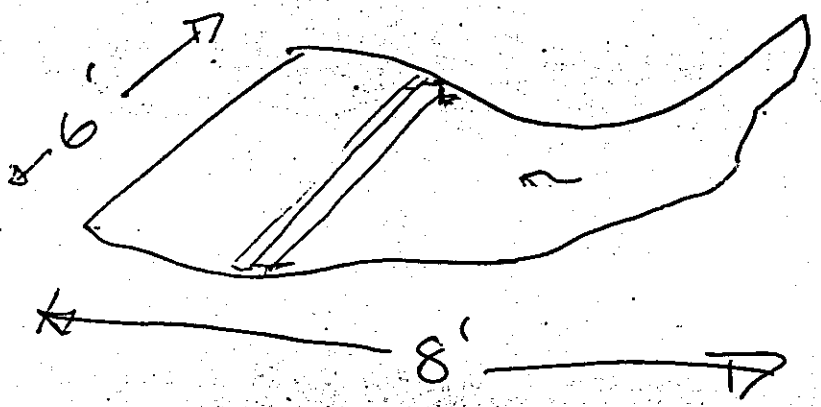

Notes:

- Stay clear of oxygen bottles, round fire extinguisher bottles, springs, landing gear struts, sharp edges, door evacuation slides.
- Closely monitor bottom time and air supply.
- Remain within no-decompression dive limits.
- Alert SUPSALV Command Center when diving is secured for the day.
- Debrief SUPSALV Command Center/NTSB/FBI upon return to port.
- Safety is Paramount!

WRECKAGE LOG SHEET

DATE 21SEP96 TIME 1230

TAG NUMBER 23439 AS 3275

DIVE TARGET NUMBER ~~GGF~~ GTT 3275 EODS

WRECKAGE DESCRIPTION NOTE: THIS ARTICLE WAS SALVAGED BY EODS ON 19SEP96.

LATITUDE 40- N

LONGITUDE 72- W OF PICK LOCATION

WRECKAGE LOG SHEET

DATE 21 SEP 96 TIME 1230

TAG NUMBER 23440

DIVE TARGET NUMBER LCJ 464

WRECKAGE DESCRIPTION DEBRIS

LATITUDE 40 - 39 - 42.31 N

LONGITUDE 72 - 36 - 10 - .5 W OF PICK LOCATION

WRECKAGE LOG SHEET

DATE 21 SEP 96 TIME 1230

TAG NUMBER 23441

DIVE TARGET NUMBER LLS 478

WRECKAGE DESCRIPTION DEBRIS

LATITUDE 40-39-42.73 N

LONGITUDE 72-36-10.77 W OF PICK LOCATION

WRECKAGE LOG SHEET

DATE 21 SEP 96 TIME 1145

TAG NUMBER 23430

DIVE TARGET NUMBER LLS 502

WRECKAGE DESCRIPTION DEBRIS

LATITUDE 40 - 39 - 44 . 72 N

LONGITUDE 72 - 36 - 25 . 97 W OF PICK LOCATION

WRECKAGE LOG SHEET

DATE 21 SEP 96 TIME 1145

TAG NUMBER 23431

DIVE TARGET NUMBER LLP 392

WRECKAGE DESCRIPTION DEBRIS

LATITUDE 40 - 39 - 43.65 N

LONGITUDE 72 - 36 - 24.67 W OF PICK LOCATION

WRECKAGE LOG SHEET

DATE 21SEP96 TIME 1230

TAG NUMBER 23439 BS 3274

DIVE TARGET NUMBER ~~GGF~~ GTT 3275 EODS

WRECKAGE DESCRIPTION NOTE: THIS ARTICLE WAS SALVAGED BY EODS ON 19 SEP 96.

LATITUDE 40- N

LONGITUDE 72- W OF PICK LOCATION

WRECKAGE LOG SHEET

DATE 21 SEP 96 TIME 1145

TAG NUMBER 23432

DIVE TARGET NUMBER LLS 542

WRECKAGE DESCRIPTION DEBRIS

LATITUDE 40-39-44.92 N

LONGITUDE 72-36-28.85 W OF PICK LOCATION

WRECKAGE LOG SHEET

DATE 21 SEP 96 TIME 1240

TAG NUMBER Z 3443

DIVE TARGET NUMBER LLS 516

WRECKAGE DESCRIPTION PIECE OF CANOE AND DEBRIS

LATITUDE 40 - 39 - 37.86 N

LONGITUDE 72 - 36 - 34.77 W OF PICK LOCATION

WRE KAGE LOG SHEET

DATE 21 SEP 96 TIME 1244

TAG NUMBER 23446

DIVE TARGET NUMBER CLS 381

WRECKAGE DESCRIPTION DEBRIS

LATITUDE 40 - 39 - 19 - 43 N

LONGITUDE 72 - 36 - 28 . 58 W OF PICK LOCATION

WRECKAGE LOG SHEET

DATE 21 SEP 96 TIME 1244

TAG NUMBER 23447

DIVE TARGET NUMBER PS 3317 BOD1

WRECKAGE DESCRIPTION DEBRIS — SOME KIND OF PAPER

LATITUDE 40 - 39 - 52 . 50 N

LONGITUDE 72 - 36 - 59 . 80 W OF PICK LOCATION

WRECKAGE LOG SHEET

DATE 21 SEP 96 TIME 1327

TAG NUMBER 23449

DIVE TARGET NUMBER LLS 417 SCPD/FBI

WRECKAGE DESCRIPTION DEBRIS

LATITUDE 40 - 39 - 38 . 88 N

LONGITUDE 72 - 36 - 24 . 77 W OF PICK LOCATION

WRECKAGE LOG SHEET

DATE 21 SEP 96 TIME 1244

TAG NUMBER 23448

DIVE TARGET NUMBER LLS 472 EOD1

WRECKAGE DESCRIPTION DEBRIS

LATITUDE 40 - 39 - 26 . 24 N

LONGITUDE 72 - 36 - 34 . 21 W OF PICK LOCATION

From wrong area - This tag was removed and replaced with X2201 - DMR 10/5/96

WRECKAGE LOG SHEET

DATE 9-23-96 TIME 1129/A

TAG NUMBER Z 3453

DIVE TARGET NUMBER EOD3 PS2034 20384

WRECKAGE DESCRIPTION LARGE SECTION OF METAL

PC 10/5/96 Per Target Database

LATITUDE 40- N

LONGITUDE 72- W OF PICK LOCATION




Microsoft Access - [Updated Wreckage Log]
File Edit View Records Window Help
(general)
Updated Wreckage Log
Updated:
96 11:30:17 AM
TAG #:
Z3453
Source TAG #:
Log #:
Hanger Location:
Aircraft Station:
Aircraft Area:
Debris Field:
Latitude:
Longitude:
Description (Actual):
large section of metal; changed from Z3453 to X2201 to match actual debris field
Entered:
QA Subform
Lat/Long Source:
Justify the Lat/Long Value:
Verified:
Tag #:
Z3453
Record: 1 of 1
Record: 1966 of 3469
Form View
FLTR
NUM

WRECKAGE LOG SHEET

DATE 9/23/96 TIME 910A

TAG NUMBER Z3454

DIVE TARGET NUMBER EOD 6

WRECKAGE DESCRIPTION MISC. DEBRIS

LATITUDE 40-39385 N

LONGITUDE 72-360946 W OF PICK LOCATION

WRECKAGE LOG SHEET

DATE 9/23/96 TIME _____

TAG NUMBER Z3455

DIVE TARGET NUMBER EOD 1 LLS 423

WRECKAGE DESCRIPTION MISC DEBRIS

LATITUDE 40 - 39 35.92 N

LONGITUDE 72 - 36 20.24 W OF PICK LOCATION

UPDATED WRECKAGE LOG

DATE: 11/24/96
NAME: D. Bruce

TAG # Z 3455

SOURCE TAG #

LOG #

HANGER LOCATION

DEBRIS FIELD

PRE-HURRICANE (July 17 - Sept. 4)	POST-HURRICANE (~~Sept. 5 - Present~~)
1/GREEN/(C)	1/GREEN/(Z)
2/YELLOW/(B)	2/YELLOW/(Y)
3/RED/(A)	3/RED/(X)
FLOATING	
UNKNOWN	

AIRCRAFT AREA

Fuselage	ECS/Press/O_2
Wing	Fuel
Tail Section	Landing Gear
Engine	Electric
~~Seat~~	Hydraulic
Cabin Int	APU
Cockpit/Misc.	Avionics
Other	Instruments
Unknown	Water/Waste
Personal Effects	Fire Protection
Cargo	

DESCRIPTION (Actual) circle one ADD to REPLACE w/

Row 31 Seat 8 armrest

FBI # 9-23-96-5

WRECKAGE LOG SHEET

DATE 9/23 TIME _____

TAG NUMBER Z 3456

DIVE TARGET NUMBER EOD 1 LLS 514

WRECKAGE DESCRIPTION MISC DEBRIS

LATITUDE 40 - 39 36.15 N

LONGITUDE 72 - 36 21.94 W OF PICK LOCATION

WRECKAGE LOG SHEET

DATE 9/23/96 TIME _____

TAG NUMBER 23457

DIVE TARGET NUMBER EOD1 LLS 473

WRECKAGE DESCRIPTION MISC DEBRIS

LATITUDE 40 - 39 35.01 N

LONGITUDE 72 - 36 18.25 W OF PICK LOCATION

WRECKAGE LOG SHEET

DATE 9/23/96 TIME 1100/A

TAG NUMBER Z 3458

DIVE TARGET NUMBER EOD 4 LLS 527

WRECKAGE DESCRIPTION GREEN CLOTH

LATITUDE 40 - 39 49.93 N

LONGITUDE 72 - 36 29.83 W OF PICK LOCATION

WRECKAGE LOG SHEET

DATE 9/23/96 TIME _____

TAG NUMBER Z3459

DIVE TARGET NUMBER EOD 4 LLS 541

WRECKAGE DESCRIPTION SMALL PIECES OF DEBRIS

_____

_____

LATITUDE 40 - 39 43.24 N

LONGITUDE 72 - 36 30.45 W OF PICK LOCATION

WRECKAGE LOG SHEET

DATE 9/23/96 TIME _____

TAG NUMBER Z3460

DIVE TARGET NUMBER EOD 4 LLS 586

WRECKAGE DESCRIPTION METAL DEBRIS, TOOTHBRUSH, & PHOTOGRAPHS

LATITUDE 40 - 39 40.05 N

LONGITUDE 72 - 36 37.90 W OF PICK LOCATION

WRECKAGE LOG SHEET

DATE 9/23/96 TIME _____

TAG NUMBER Z 3461

DIVE TARGET NUMBER EOD 4 LLS600

WRECKAGE DESCRIPTION WHITE PLASTIC BAG & METAL DEBRIS

_____

_____

LATITUDE 40 - 39 44.99 N

LONGITUDE 72 - 36 33.78 W OF PICK LOCATION

WRECKAGE LOG SHEET

DATE 9/22/96 TIME 923/P

TAG NUMBER Z 3462

DIVE TARGET NUMBER _____

WRECKAGE DESCRIPTION BIO HAZARD BAG CONTAINING SKULL FRAGMENT

LATITUDE 40 - 39 49.7 N

LONGITUDE 72 - 37 27.3 W OF PICK LOCATION

WRECKAGE LOG SHEET

DATE 9/23/96 TIME 1500

TAG NUMBER Z3463

DIVE TARGET NUMBER GRP 3056 - from 1st database

WRECKAGE DESCRIPTION WING SECTION

1st L/L
40 39 50.9
-72 37 23.1

LATITUDE 40 - 39 51.7 N

LONGITUDE 72 - 37 25.5 W OF PICK LOCATION

WRECKAGE LOG SHEET

DATE 9/23/96 TIME 1043/A

TAG NUMBER Z3464

DIVE TARGET NUMBER LL3-389

WRECKAGE DESCRIPTION MISC DEBRIS, STRAP

LATITUDE 40 - 39 36.67 N

LONGITUDE 72 - 36 12.89 W OF PICK LOCATION

WRECKAGE LOG SHEET

DATE 9-23-96 TIME 1500

TAG NUMBER Z3465

DIVE TARGET NUMBER _____

WRECKAGE DESCRIPTION MISC DEBRIS; WIRE

_____

_____

LATITUDE 40 - 39 51.7 N

LONGITUDE 72 - 37 25.5 W OF PICK LOCATION

WRECKAGE LOG SHEET

DATE 9/23/96 TIME 1500

TAG NUMBER Z3466

DIVE TARGET NUMBER _____

WRECKAGE DESCRIPTION MISC DEBRIS

_____

_____

LATITUDE 40 - 39 51.7 N

LONGITUDE 72 - 37 25.5 W OF PICK LOCATION

UPDATED WRECKAGE LOG

DATE: 3/27/97
NAME: K

TAG # Z3466

9-23-96-5 SOURCE TAG #

LOG # CW245

HANGER LOCATION

DEBRIS FIELD

PRE-HURRICANE (July 17 - Sept. 4)	POST-HURRICANE (Sept. 5 - Present)
1/GREEN/(C)	1/GREEN/(Z)
2/YELLOW/(B)	2/YELLOW/(Y)
3/RED/(A)	3/RED/(X)
FLOATING	
UNKNOWN	

AIRCRAFT AREA

Fuselage	ECS/Press/O_2
Wing	Fuel
Tail Section	Landing Gear
Engine	Electric
Seat	Hydraulic
Cabin Int	APU
Cockpit/Misc.	Avionics
Other	Instruments
Unknown	Water/Waste
Personal Effects	Fire Protection
Cargo	

DESCRIPTION (Actual) circle one ADD to REPLACE w/

Wing Center Section Lower Panel
Stringer 53 RBL 98 - RBL 11

WRECKAGE LOG SHEET

DATE 9/23/96 TIME 1506

TAG NUMBER Z3467

DIVE TARGET NUMBER _____

WRECKAGE DESCRIPTION LONG METAL DEBRIS

_____

_____

LATITUDE 40 - 39 51.7 N

LONGITUDE 72 - 37 25.5 W OF PICK LOCATION

WRECKAGE LOG SHEET

DATE 9/23/96 TIME 540/P

TAG NUMBER Z3468

DIVE TARGET NUMBER _____

WRECKAGE DESCRIPTION Misc. Debris, Camera Clothing (Womens)

LATITUDE 40-39 49.7 N

LONGITUDE 72-37 30.5 W OF PICK LOCATION

9/24/96-16

WRECKAGE LOG SHEET

DATE 9/23/96 TIME 7^26/P

TAG NUMBER Z3469

DIVE TARGET NUMBER _____

WRECKAGE DESCRIPTION HAZMAT BAG CONTAINING HUMAN BONE

LATITUDE 40 - 39 49.7 N

LONGITUDE 72 - 37 30.5 W OF PICK LOCATION

WRECKAGE LOG SHEET

DATE 9/23/96 TIME 540/P

TAG NUMBER 2470

DIVE TARGET NUMBER _____

WRECKAGE DESCRIPTION LONG METAL TUBE

_____

_____

LATITUDE 40 - 39 49.7 N

LONGITUDE 72 - 37 30.5 W OF PICK LOCATION

9/24/96-16

WRECKAGE LOG SHEET

DATE 9/23/96 TIME 8[illegible]P 5[illegible]P

TAG NUMBER Z3471

DIVE TARGET NUMBER GRP3057

WRECKAGE DESCRIPTION MISC. DEBRIS & LARGE CAMBER SHAPED PIECE OF METAL

LATITUDE 40 - 39 52.4 N

LONGITUDE 72 - 37 28.9 W OF PICK LOCATION

9/24/96-16

[illegible]

WRECKAGE LOG SHEET

DATE 9/23/96 TIME 545/P

TAG NUMBER Z3472

DIVE TARGET NUMBER 6883050

WRECKAGE DESCRIPTION O^2 CYLINDER

LATITUDE 40 - 39 51.3 N

LONGITUDE 72 - 37 26.8 W OF PICK LOCATION

9/24/96-16

WRECKAGE LOG SHEET

DATE 9/23/96 TIME 502P

TAG NUMBER 23473

DIVE TARGET NUMBER PS3221

WRECKAGE DESCRIPTION METAL TUBE & MISC DEBRIS

LATITUDE 40 - 39 52.0 N

LONGITUDE 72 - 37 28.6 W OF PICK LOCATION

9/24/96-16

[signature]

WRECKAGE LOG SHEET

DATE 9/23/96 TIME 931/P

TAG NUMBER Z3474

DIVE TARGET NUMBER _____

WRECKAGE DESCRIPTION HAZMAT BAG CONTAINING HUMAN SPINE

LATITUDE 40 - 39 48.1 N

LONGITUDE 72 - 37 30.9 W OF PICK LOCATION

WRECKAGE LOG SHEET

DATE 9/23/96 TIME 1630/P

TAG NUMBER 23475

DIVE TARGET NUMBER _____

WRECKAGE DESCRIPTION LONG METAL PIECE

LATITUDE 40-39 48.0 N

LONGITUDE 72-37 30.0 W OF PICK LOCATION

9/24/96-16

WRECKAGE LOG SHEET

DATE 9/23/96 TIME 1030P

TAG NUMBER Z3476

DIVE TARGET NUMBER

WRECKAGE DESCRIPTION LUGGAGE w/ WHEELS

LATITUDE 40 - 39 48.0 N

LONGITUDE 72 - 37 30.0 W OF PICK LOCATION

9/24/96-16

[redacted]

WRECKAGE LOG SHEET

DATE 9/23/96 TIME 1830/P

TAG NUMBER 23477

DIVE TARGET NUMBER _____

WRECKAGE DESCRIPTION MISC DEBRIS

LATITUDE 40 - 39 48.0 N

LONGITUDE 72 - 37 30.0 W OF PICK LOCATION

9/24/96-16

WRECKAGE LOG SHEET

DATE 9/23/96 TIME 843/P DRONE

TAG NUMBER Z3478

DIVE TARGET NUMBER

WRECKAGE DESCRIPTION LARGE RIVETED METAL PIECE OF DEBRIS

LATITUDE 40 - 39 49.2 N

LONGITUDE 72 - 37 29.2 W OF PICK LOCATION

9/24/96 - 16

WRECKAGE LOG SHEET

DATE 9/23/96 TIME 843/P DRONE

TAG NUMBER Z3479

DIVE TARGET NUMBER

WRECKAGE DESCRIPTION LONG METAL TUBE

LATITUDE 40-39 49.2 N

LONGITUDE 72-37 29.2 W OF PICK LOCATION

9/24/96-16

WRECKAGE LOG SHEET

DATE 9/23/96 TIME 843/P DRONE

TAG NUMBER Z3480

DIVE TARGET NUMBER _____

WRECKAGE DESCRIPTION WHITE PLASTIC BAG CONTAINING MISC DEBRIS

LATITUDE 40-39 49.2 N

LONGITUDE 72-37 29.2 W OF PICK LOCATION

9/24/96-16

WRECKAGE LOG SHEET

DATE 9/23/96 TIME 843/P DRONE

TAG NUMBER 23481

DIVE TARGET NUMBER _____

WRECKAGE DESCRIPTION METAL TUBES & MISC DEBRIS

LATITUDE 40 - 39 49.2 N

LONGITUDE 72 - 37 29.2 W OF PICK LOCATION

9/24/96-16

WRECKAGE LOG SHEET

DATE 9/23/96 TIME 843/P DRONE

TAG NUMBER 3482

DIVE TARGET NUMBER _____

WRECKAGE DESCRIPTION WIRE & FABRIC

LATITUDE 40 - 39 49.2 N

LONGITUDE 72 - 37 29.2 W OF PICK LOCATION

9/24/96-16

WRECKAGE LOG SHEET

DATE 9/23/96 TIME 1030P

TAG NUMBER Z3483

DIVE TARGET NUMBER _____

WRECKAGE DESCRIPTION MISC. DEBRIS

_____

_____

LATITUDE 40 - 39 48.0 N

LONGITUDE 72 - 37 30.6 W OF PICK LOCATION

9/24/96 - 16

[redacted]

10

WRECKAGE LOG SHEET

DATE 24 Sep 96 TIME 10:32

TAG NUMBER 23484

DIVE TARGET NUMBER OFF Grapple

WRECKAGE DESCRIPTION HARLEY DAVISON Motorcycle
wallet with chain:
contains ID "JEAN LOUIS LENDORNY"
"Guy Dupont"

LATITUDE 40 - 39 49.4 N

LONGITUDE 72 - 37 29.8 W OF PICK LOCATION

9/24/96-16

TWA FLIGHT 800
FBI FILE 265A-NY-259028

DIVE AREA

ZONE# 1 LOT/TAG# 2-3484 DATE 24 Sep 96 10:32

SALVAGE VESSEL ~~FD-3~~ Grapple SUPSALV TARGET# Long 72 37 29.8 LAT 40 39 49.4

(IF AVAILABLE)

CUSTODY ACQUIRED ON SALVAGE VESSEL BY SA [redacted] Scott Grapple

CUSTODY ON TRANSPORT BOAT BY SA Raymond J. Flannigan III ON 9/24/96

(DATE)

RELEASED TO CUSTODY OF SA [redacted] AT SHINNECOCK

FOR TRANSPORT TO CALVERTON ON 9/24/96-16

(DATE)

RELEASED TO CUSTODY OF SA [redacted] AT CALVERTON

ON 9/24/96

(DATE)

DESCRIPTION OF EVIDENCE: misc French money, address, phone # HARLEY DAVISON WALLET with change and ID "JEAN LOUIS LENDORE" International Prestige Club" HARLEY DAVISON

* ATTACH COPIES OF THIS TO ANY EVIDENCE GREEN SHEETS PREPARED FOR MATERIALS ENTERED AS BULKY EXHIBITS.

records not readable

HARD ROCK CAFE CARD PARIS 11 rue [illegible] Guy DuFONT

WRECKAGE LOG SHEET

DATE 9/24/96 TIME 10 32/A

TAG NUMBER Z3485

DIVE TARGET NUMBER _____

WRECKAGE DESCRIPTION 65B9753-1 EMG
POSITION 1&2, 3&4

LATITUDE 40 - 39 49.4 N

LONGITUDE 72 - 37 29.8 W OF PICK LOCATION

9/24/96-16

TWA FLIGHT 800
FBI FILE 265A-NY-259028

DIVE AREA

ZONE# 1 LOT/TAG# Z 3485 DATE 9/24/96

SALVAGE VESSEL GRAPPLE SUPSALV TARGET # _____
(IF AVAILABLE)

CUSTODY ACQUIRED ON SALVAGE VESSEL BY SA JOHN ERIC ROBERTS

CUSTODY ON TRANSPORT BOAT BY SA Raymond T. FLANAGAN III ON 9/24/96
(DATE)

RELEASED TO CUSTODY OF SA [redacted] AT SHINNECOCK

FOR TRANSPORT TO CALVERTON ON 9/24/96
(DATE)

RELEASED TO CUSTODY OF SA _____ AT CALVERTON

ON _____
(DATE)

DESCRIPTION OF EVIDENCE: LARGE METAL PIECE OF DEBRIS
ID# 65B9753-1 EMG 40-39 50.1 N
POSITION 62, 34 72-37 30.3W

* ATTACH COPIES OF THIS TO ANY EVIDENCE GREEN SHEETS PREPARED FOR MATERIALS ENTERED AS BULKY EXHIBITS.

WRECKAGE LOG SHEET

DATE 9/24/96 TIME 1032/A

TAG NUMBER Z3486

DIVE TARGET NUMBER _____

WRECKAGE DESCRIPTION WATCHES, U.S. CURRENCY, PERSONAL EFFECTS

LATITUDE 40 - 39 49.4 N

LONGITUDE 72 - 37 29.8 W OF PICK LOCATION

9/24/96-16

TWA FLIGHT 800
FBI FILE 265A-NY-259028

DIVE AREA

ZONE# | LOT/TAG# Z 3486 DATE 9/24/96

SALVAGE VESSEL GRAPPLE SUPSALV TARGET # _____
(IF AVAILABLE)

CUSTODY ACQUIRED ON SALVAGE VESSEL BY SA JOHN ERIC ROBERTS

CUSTODY ON TRANSPORT BOAT BY SA RAYMOND J HANNIGAN III ON 9/24/96
(DATE)

RELEASED TO CUSTODY OF SA [redacted] AT SHINNECOCK

FOR TRANSPORT TO CALVERTON ON 9/24/96
(DATE)

RELEASED TO CUSTODY OF SA _____ AT CALVERTON

ON _____
(DATE)

DESCRIPTION OF EVIDENCE: WATCHES, US CURRENCY, PERSONAL EFFECTS 40 - 39 49.4 N
72 - 37 29.8 W

* ATTACH COPIES OF THIS TO ANY EVIDENCE GREEN SHEETS PREPARED FOR MATERIALS ENTERED AS BULKY EXHIBITS.

WRECKAGE LOG SHEET

DATE 9/24/96 TIME 10^32/A

TAG NUMBER Z3487

DIVE TARGET NUMBER _____

WRECKAGE DESCRIPTION BLACK CANVAS CARRY-ON BAG

_____

_____

LATITUDE 40-39 49.4 N

LONGITUDE 72-37 29.8 W OF PICK LOCATION

9/24/96-16

TWA FLIGHT 800
FBI FILE 265A-NY-259028

DIVE AREA

ZONE# 1 LOT/TAG# Z 3487 DATE 9/24/96

SALVAGE VESSEL GRAPPLE SUPSALV TARGET # _____
(IF AVAILABLE)

CUSTODY ACQUIRED ON SALVAGE VESSEL BY SA JOHN ERIC ROBERTS

CUSTODY ON TRANSPORT BOAT BY SA RAYMOND J. FLANAGAN III ON 9/24/96
(DATE)

RELEASED TO CUSTODY OF SA [redacted] AT SHINNECOC

FOR TRANSPORT TO CALVERTON ON 9/24/96
(DATE)

RELEASED TO CUSTODY OF SA _____ AT CALVERTON

ON _____
(DATE)

DESCRIPTION OF EVIDENCE: BLACK CANVAS CARRY ON BAG

40-39 49.4
72-37 29.8

* ATTACH COPIES OF THIS TO ANY EVIDENCE GREEN SHEETS PREPARED FOR MATERIALS ENTERED AS BULKY EXHIBITS.

WRECKAGE LOG SHEET

DATE 9/24/96 TIME _____

TAG NUMBER 23488

DIVE TARGET NUMBER _____

WRECKAGE DESCRIPTION MISC. DEBRIS

LATITUDE 40 - 39 50.1 N

LONGITUDE 72 - 37 30.3 W OF PICK LOCATION

9/24/96-16

TWA FLIGHT 800
FBI FILE 265A-NY-259028

DIVE AREA

ZONE# 1 LOT/TAG# Z3488 DATE 9/24/96

40 39 50.1 N
72 37 30.3 W

SALVAGE VESSEL GRAPPLE SUPSALV TARGET # _____
(IF AVAILABLE)

CUSTODY ACQUIRED ON SALVAGE VESSEL BY SA JOHN ERIC ROBERTS

CUSTODY ON TRANSPORT BOAT BY SA RAYMOND J. FLANNAGAN III ON 9/24/96
(DATE)

RELEASED TO CUSTODY OF SA [redacted] AT SHINNECOCK

FOR TRANSPORT TO CALVERTON ON 9/24/96
(DATE)

RELEASED TO CUSTODY OF SA _____ AT CALVERTON

ON _____
(DATE)

DESCRIPTION OF EVIDENCE: MISC. DEBRIS

* ATTACH COPIES OF THIS TO ANY EVIDENCE GREEN SHEETS PREPARED FOR MATERIALS ENTERED AS BULKY EXHIBITS.

40 39 51.3
-72 37 27.80
SEP 25 1996

WRECKAGE LOG SHEET

DATE 24 Sep 96 TIME 11:15

TAG NUMBER 2-3489, 3490, 3491 GRP 3059 comm SDC

DIVE TARGET NUMBER 40 39 50.1 N, 72 37 30.3 W

WRECKAGE DESCRIPTION 3 bags of small metal shards + plastic debris, one bag contains 3' length of 3" pipe marked fuel

DO NOT USE

LATITUDE 40 - 39 50.1 N

LONGITUDE 72 - 72 37 30.3 W OF PICK LOCATION

9/24/96-16

TWA FLIGHT 800

FBI FILE 265A-NY-259028

DIVE AREA

-Z-~~3489~~ 3491

Z-3490 11:15

ZONE# 1 LOT/TAG# Z-3489 DATE 24 Sep 96

LAT 40 39 50.1 N

SALVAGE VESSEL Grapple SUPSALV TARGET # 72 37 30.3 W

(IF AVAILABLE)

CUSTODY ACQUIRED ON SALVAGE VESSEL BY SA [redacted]

CUSTODY ON TRANSPORT BOAT BY SA RAYMOND J FLANNAGAN III ON 9/24/96

(DATE)

RELEASED TO CUSTODY OF SA [redacted] AT SHINNECOCK

FOR TRANSPORT TO CALVERTON ON 9/24/96

(DATE)

RELEASED TO CUSTODY OF SA _____ AT CALVERTON

ON _____

(DATE)

DESCRIPTION OF EVIDENCE: 3 bags of small debris from forward basket.

*ATTACH COPIES OF THIS TO ANY EVIDENCE GREEN SHEETS PREPARED FOR MATERIALS ENTERED AS BULKY EXHIBITS.

WRECKAGE LOG SHEET

SEP 25 1996

DATE 9/24/96 TIME _____

TAG NUMBER Z3492

DIVE TARGET NUMBER _____

WRECKAGE DESCRIPTION External Aircraft Skin 65B15697-5 Appr. 10' x 8'

LATITUDE 40 - 39 50.1 N

LONGITUDE 72 - 37 30.3 W OF PICK LOCATION

1/24/96-16

TWA FLIGHT 800
FBI FILE 265A-NY-259028

DIVE AREA

ZONE# 1 LOT/TAG# Z 3492 DATE 9/24/96

40 39 50.1 N
72 37 30.3 W

SALVAGE VESSEL GRAPPLE SUPSALV TARGET # _____
(IF AVAILABLE)

CUSTODY ACQUIRED ON SALVAGE VESSEL BY SA JOHN ERIC ROBERTS

CUSTODY ON TRANSPORT BOAT BY SA RAYMOND T. FLANAGAN III ON 9/24/96
(DATE)

RELEASED TO CUSTODY OF SA [redacted] AT SHINNECOCK

FOR TRANSPORT TO CALVERTON ON 9/24/96
(DATE)

RELEASED TO CUSTODY OF SA _____ AT CALVERTON

ON _____
(DATE)

DESCRIPTION OF EVIDENCE: EXTERNAL AIRCRAFT SKIN
(APPROX 10 ft X 8 ft) 65B15697-5 1970

* ATTACH COPIES OF THIS TO ANY EVIDENCE GREEN SHEETS PREPARED FOR MATERIALS ENTERED AS BULKY EXHIBITS.

WRECKAGE LOG SHEET

SEP 24 1996

DATE 9/24/96 TIME 12^04/P

TAG NUMBER Z3493

DIVE TARGET NUMBER EOD1 LLS 624

WRECKAGE DESCRIPTION MISC. METAL DEBRIS

LATITUDE 40 - 39 34.44 N

LONGITUDE 72 - 36 06.17 W OF PICK LOCATION

DATE: 10 -96

NAME: HH

UPDATED WRECKAGE LOG

TAG # Z3492

SOURCE TAG #

LOG # CW 221

HANGER LOCATION CW M/UP

DEBRIS FIELD

PRE-HURRICANE (July 17 - Sept. 4)	POST-HURRICANE (Sept. 5 - Present)
1/GREEN/(C)	1/GREEN/(Z)
2/YELLOW/(B)	2/YELLOW/(Y)
3/RED/(A)	3/RED/(X)
FLOATING	
UNKNOWN	

AIRCRAFT AREA

Fuselage	ECS/Press/O_2
Wing	Fuel
Tail Section	Landing Gear
Engine	Electric
Seat	Hydraulic
Cabin Int	APU
Cockpit/Misc.	Avionics
Other	Instruments
Unknown	Water/Waste
Personal Effects	Fire Protection
Cargo	

DESCRIPTION (Actual) circle one ADD to REPLACE w/

9/24/96-16

TWA FLIGHT 800
FBI FILE 265A-NY-259028

DIVE AREA EOD 1 LLS G24 40-39-34.44N 072-36-06.17W 12:04P

ZONE# 1 LOT/TAG# Z3493 DATE 9/24/96

SALVAGE VESSEL GRAPPLE SUPSALV TARGET # ~~9/24 EOD~~
(IF AVAILABLE)

CUSTODY ACQUIRED ON SALVAGE VESSEL BY SA JOHN ERIC ROBERTS

CUSTODY ON TRANSPORT BOAT BY SA RAYMOND J. FLANAGAN III (FBI) ON 9/24/96
(DATE)

RELEASED TO CUSTODY OF SA [redacted] AT SHINNECOCK

FOR TRANSPORT TO CALVERTON ON 9/24/96
(DATE)

RELEASED TO CUSTODY OF SA _____ AT CALVERTON

ON _____
(DATE)

DESCRIPTION OF EVIDENCE: MISC. METAL DEBRIS

* ATTACH COPIES OF THIS TO ANY EVIDENCE GREEN SHEETS PREPARED FOR MATERIALS ENTERED AS BULKY EXHIBITS.

WRECKAGE LOG SHEET

DATE 9/24/96 TIME ~~4:00~~ 3:00 P (PRONET)

TAG NUMBER Z 3494

DIVE TARGET NUMBER GRP3061

WRECKAGE DESCRIPTION MISC. METAL DEBRIS, WIRING, PLASTIC.

LATITUDE 40 - 39 49.4. N

LONGITUDE 72 - 37 30.0 W OF PICK LOCATION

WRECKAGE LOG SHEET

DATE 9/24/96 TIME 1613/P

TAG NUMBER Z 3495

DIVE TARGET NUMBER

WRECKAGE DESCRIPTION 1 HYDRO PUMP (VICKERS)
S/N MX 438017, MISC METAL DEBRIS

LATITUDE 40 - 39 48.1 N

LONGITUDE 72 - 37 31.2 W OF PICK LOCATION

WRECKAGE LOG SHEET

DATE 9/24/96 TIME 613p

TAG NUMBER Z3496

DIVE TARGET NUMBER

WRECKAGE DESCRIPTION 7' x 9' SECTION OF METAL DEBRIS

LATITUDE 40-39 48.1 N

LONGITUDE 72-37 31.2 W OF PICK LOCATION

WRECKAGE LOG SHEET

DATE 9/24/96 TIME 858/p

TAG NUMBER Z 3497

DIVE TARGET NUMBER GRP3067

WRECKAGE DESCRIPTION MISC. METAL DEBRIS, 1 PRESSURE REGULATION BYPASS Valve

LATITUDE 40 - 39 50 .2 N

LONGITUDE 72 - 37 30 . 3 W OF PICK LOCATION

WRECKAGE LOG SHEET

DATE 9/24/96 TIME 0858

TAG NUMBER Z 3498

DIVE TARGET NUMBER GRP3063

WRECKAGE DESCRIPTION MISC. METAL DEBRIS

LATITUDE 40 - 39 50.2 N

LONGITUDE 72 - 37 30.3 W OF PICK LOCATION

WRECKAGE LOG SHEET

DATE 9/25/96 TIME _____

TAG NUMBER Z3499

DIVE TARGET NUMBER _____

WRECKAGE DESCRIPTION MISC. METAL DOORS

_____

_____

LATITUDE 40 - 39 48.0 N

LONGITUDE 72 - 37 30.4 W OF PICK LOCATION

WRECKAGE LOG SHEET

DATE 9/24/96 TIME _____

TAG NUMBER 23500

DIVE TARGET NUMBER PS 3345

WRECKAGE DESCRIPTION MISC METAL DEBRIS

LATITUDE 40- 39 46.89 N

LONGITUDE 72- 37 33.74 W OF PICK LOCATION

[redacted]

9/24/96 - 16

WRECKAGE LOG SHEET

DATE 9/24/96 TIME _____

TAG NUMBER Z3501

DIVE TARGET NUMBER PS3345

WRECKAGE DESCRIPTION MISC METAL DEBRIS

LATITUDE 40 - 3946.89 N

LONGITUDE 72 - 3733.74 W OF PICK LOCATION

9/21/96-16

WRECKAGE LOG SHEET

DATE 9/24/96 TIME _____

TAG NUMBER Z3502

DIVE TARGET NUMBER DS 3345

WRECKAGE DESCRIPTION MISC METAL DEBRIS

LATITUDE 40 - 39 46.89 N

LONGITUDE 72 - 37 33.74 W OF PICK LOCATION

9/24/96 - 16

WRECKAGE LOG SHEET

DATE 9/24/96 TIME 11⁰⁰A

TAG NUMBER Z3503

DIVE TARGET NUMBER PS-3345

WRECKAGE DESCRIPTION MISC METAL DEBRIS

LATITUDE 40-39:46.89 N

LONGITUDE 72-37:33.74 W OF PICK LOCATION

9/24/96-16

WRECKAGE LOG SHEET

DATE 9/24/96 TIME ~~1300~~ 1100/A

TAG NUMBER Z3504

S.C.P.D.

DIVE TARGET NUMBER PS-3345

WRECKAGE DESCRIPTION VISA CARD & PHOTOGRAPHS

LATITUDE 40-39:46.89 N

LONGITUDE 72-37:33.74 W OF PICK LOCATION

~~[illegible]~~

9/24/96-16

WRECKAGE LOG SHEET

DATE 9/24/96 TIME _____

TAG NUMBER Z3505

DIVE TARGET NUMBER ~~445~~ NYSP PS 257

WRECKAGE DESCRIPTION METAL BOX, SNEAKER, PIECE OF PLATE

LATITUDE 40 - 38 52.19 N

LONGITUDE 72 - 38 01.22 W OF PICK LOCATION

WRECKAGE LOG SHEET

DATE 9/24/96 TIME _____

TAG NUMBER Z3506

DIVE TARGET NUMBER LLS 516

WRECKAGE DESCRIPTION MISC. METAL DEBRIS, TOWEL, QUILT, PHOTOGRAPHS, US MAIL.

LATITUDE 40 - 39 37.86 N

LONGITUDE 72 - 36 34.77 W OF PICK LOCATION

WRECKAGE LOG SHEET

DATE 9/24/96 TIME _____

TAG NUMBER Z3507

DIVE TARGET NUMBER NYSP LL5 516

WRECKAGE DESCRIPTION BLACKENED METAL DEBRIS

LATITUDE 40 - 39 37.86 N

LONGITUDE 72 - 36 34.77 W OF PICK LOCATION

WRECKAGE LOG SHEET

DATE 9/25/96 TIME _____

TAG NUMBER Z3508

DIVE TARGET NUMBER _____

WRECKAGE DESCRIPTION 6' X 2' SECTION OF METAL

LATITUDE 40 - 39 48.0 N

LONGITUDE 72 - 37 30.4 W OF PICK LOCATION

WRECKAGE LOG SHEET

DATE 9/25/96 TIME _____

TAG NUMBER Z3509

DIVE TARGET NUMBER GDD3064

WRECKAGE DESCRIPTION MISC. METAL / RUBBER DEBRIS

LATITUDE 40 - 39 48.0 N

LONGITUDE 72 - 37 30.4 W OF PICK LOCATION

WRECKAGE LOG SHEET

DATE 9/25/96 TIME _____

TAG NUMBER Z3610

DIVE TARGET NUMBER _____

WRECKAGE DESCRIPTION PIECE OF DOOR

LATITUDE 40 - 39 50.9 N

LONGITUDE 72 - 37 28.9 W OF PICK LOCATION

WRECKAGE LOG SHEET

DATE 9/25/96 TIME _____

TAG NUMBER Z3511

DIVE TARGET NUMBER GRR3065

WRECKAGE DESCRIPTION DRIVERS LICENSE / CAMERA

LATITUDE 40-39 47.5 N

LONGITUDE 72-37 30.1 W OF PICK LOCATION

WRECKAGE LOG SHEET

DATE 9/24/96 TIME _____

TAG NUMBER Z3512

DIVE TARGET NUMBER _____

WRECKAGE DESCRIPTION 2 CAMERAS, PERSONAL HYGIENE ITEMS

LATITUDE 40-39 48.1 N

LONGITUDE 72-37 31.2 W OF PICK LOCATION

WRECKAGE LOG SHEET

DATE 9/25/96 TIME _____

TAG NUMBER Z 3513

DIVE TARGET NUMBER _____

WRECKAGE DESCRIPTION MISC METAL DEBRIS TO INCLUDE:
1 LARGE (HEAVY) CIRCULAR SHAPED SECTION OF METAL

LATITUDE 40 - 39 49.2 N

LONGITUDE 72 - 37 28.6 W OF PICK LOCATION

WRECKAGE LOG SHEET

DATE 9/25/96 TIME _____

TAG NUMBER Z3514

DIVE TARGET NUMBER _____

WRECKAGE DESCRIPTION 4 watches & 1 Visa Gold Card
2 cassette recorders

LATITUDE 40-39 49.2 N

LONGITUDE 72-37 28.6 W OF PICK LOCATION

FAX

WRECKAGE LOG SHEET

DATE 9/25/96 TIME _____

TAG NUMBER Z 3515

DIVE TARGET NUMBER _____

WRECKAGE DESCRIPTION MISC. METAL DEBRIS

LATITUDE 40 - 39 49.2 N

LONGITUDE 72 - 37 28.6 W OF PICK LOCATION

WRECKAGE LOG SHEET

DATE 9/25/96 TIME _____

TAG NUMBER Z 3516

DIVE TARGET NUMBER _____

WRECKAGE DESCRIPTION MISC. METAL DEBRIS

LATITUDE 40 - 39 49.1 N

LONGITUDE 72 - 37 29.1 W OF PICK LOCATION

WRECKAGE LOG SHEET

DATE 9/25/96 TIME _____

TAG NUMBER Z3517

DIVE TARGET NUMBER _____

WRECKAGE DESCRIPTION MISC. METAL DEBRIS

LATITUDE 40 - 39 49.1 N

LONGITUDE 72 - 37 29.1 W OF PICK LOCATION

WRECKAGE LOG SHEET

DATE 9/25/96 TIME 4^23/P

TAG NUMBER Z3518

DIVE TARGET NUMBER

WRECKAGE DESCRIPTION AC MOTOR - S/N 325P205, METAL FRAGMENT MARKED "93" & MISC. DEBRIS

LATITUDE 40-39 49.0 N

LONGITUDE 72-37 29.0 W OF PICK LOCATION

9/26/96-17

WRECKAGE LOG SHEET

DATE 9/25/96 TIME 4^23/P

TAG NUMBER Z 3519

DIVE TARGET NUMBER _____

WRECKAGE DESCRIPTION MISC METAL DEBRIS

LATITUDE 40 - 39 49.0 N

LONGITUDE 72 - 37 29.0 W OF PICK LOCATION

9/26/96-17

WRECKAGE LOG SHEET

DATE 9/25/96 TIME 4^23/P

TAG NUMBER Z3520

DIVE TARGET NUMBER _____

WRECKAGE DESCRIPTION PLASTIC BAG CONTAINING SMALL COPPER PIECES

LATITUDE 40 - 39 49.0 N

LONGITUDE 72 - 37 29.0 W OF PICK LOCATION

9/26/96-17

WRECKAGE LOG SHEET

DATE 9/25/96 TIME 4^23/P

TAG NUMBER Z3521

DIVE TARGET NUMBER

WRECKAGE DESCRIPTION 1 CAMERA, 1 WATCH, 1 CASSETTE RECORDER

LATITUDE 40-39 49.0 N

LONGITUDE 72-37 29.0 W OF PICK LOCATION

9/26/96 -17

WRECKAGE LOG SHEET

DATE 9/25/96 TIME _____

TAG NUMBER Z3522

DIVE TARGET NUMBER _____

WRECKAGE DESCRIPTION MISC METAL DEBRIS

LATITUDE 40-39 50:1 N

LONGITUDE 72-37 28.9 W OF PICK LOCATION

9/26/96-17

WRECKAGE LOG SHEET

DATE 9/25/96 TIME _____

TAG NUMBER Z3523

DIVE TARGET NUMBER _____

WRECKAGE DESCRIPTION MISC METAL DEBRIS

LATITUDE 40 - 39 46.9 N

LONGITUDE 72 - 37 29.0 W OF PICK LOCATION

9/26/96 - 17

WRECKAGE LOG SHEET

DATE 9/26/96 TIME 1200A

TAG NUMBER Z3524

DIVE TARGET NUMBER

WRECKAGE DESCRIPTION MISC. METAL DEBRIS TO INCLUDE: METAL FRAGMENT LABELED PART NO. 65B97321B S/N RR0054029 9½ x 6" CHARRED METAL FRAGMENT & A PIECE OF METAL LABELED MODEL 747, MFR CODE 5456 PART NO. 65B97321 1, S/N-RR00045/

LATITUDE 40-39 48.2 N

LONGITUDE 72-37 28.1 W OF PICK LOCATION

9/26/96-19

FAX

WRECKAGE LOG SHEET

DATE 9/26/96 TIME 12°°A

TAG NUMBER Z 3525

DIVE TARGET NUMBER

WRECKAGE DESCRIPTION 2' x 1' METAL SECTION

LATITUDE 40 - 39 48.2 N

LONGITUDE 72 - 37 28.1 W OF PICK LOCATION

9/26/96-P

WRECKAGE LOG SHEET

DATE 9/26/96 TIME 1630/A

TAG NUMBER Z3526

DIVE TARGET NUMBER _____

WRECKAGE DESCRIPTION MISC METAL DEBRIS

LATITUDE 40 - 39 48.5 N

LONGITUDE 72 - 37 30.0 W OF PICK LOCATION

9/26/96-17

FHX

WRECKAGE LOG SHEET

DATE 9/26/96 TIME _____

TAG NUMBER Z 3527

DIVE TARGET NUMBER _____

WRECKAGE DESCRIPTION 3'x5' SECTION OF TWISTED METAL

LATITUDE 40 - 39 48.5 N

LONGITUDE 72 - 37 30.0 W OF PICK LOCATION

9/26/96-17

WRECKAGE LOG SHEET

DATE 9/26/96 TIME _____

TAG NUMBER Z3528

DIVE TARGET NUMBER _____

WRECKAGE DESCRIPTION 8' METAL SHAFT W U-JOINT ATTACHED

LATITUDE 40-39 48.5 N

LONGITUDE 72-37 30.0 W OF PICK LOCATION

9/26/96-17

WRECKAGE LOG SHEET

DATE 9/26/96 TIME _____

TAG NUMBER Z3529

DIVE TARGET NUMBER _____

WRECKAGE DESCRIPTION METAL DEBRIS

LATITUDE 40-39 48.5 N

LONGITUDE 72-37 30.0 W OF PICK LOCATION

9/26/96-17

WRECKAGE LOG SHEET

DATE 9/25/96 TIME _____

TAG NUMBER 23530

DIVE TARGET NUMBER _____

WRECKAGE DESCRIPTION 2 CAMERAS, US MAIL PERFUME, WATCHES

LATITUDE 40-39 46.9 N

LONGITUDE 72-37 29.0 W OF PICK LOCATION

9/26/96-17

WRECKAGE LOG SHEET

DATE 9/26/96 TIME _____

TAG NUMBER Z3531

DIVE TARGET NUMBER _____

WRECKAGE DESCRIPTION CAMERA, PERFUME
CLOTHING

LATITUDE 40-39 48.5 N

LONGITUDE 72-37 30.0 W OF PICK LOCATION

9/26/96-17

WRECKAGE LOG SHEET

DATE 9/26/96 TIME 12 00/A

TAG NUMBER Z3532

DIVE TARGET NUMBER

WRECKAGE DESCRIPTION WATCH, NOTE COVER NAIL POLISH

LATITUDE 40-39 48.2 N

LONGITUDE 72-37 28.1 W OF PICK LOCATION

9/26/96-17

WRECKAGE LOG SHEET

DATE 9/26/96 TIME _____

TAG NUMBER Z3533

DIVE TARGET NUMBER _____

WRECKAGE DESCRIPTION MISC METAL DEBRIS

LATITUDE 40-39 48.2 N

LONGITUDE 72-37 28.1 W OF PICK LOCATION

9/26/96-17

WRECKAGE LOG SHEET

DATE 9/26/96 TIME 11 09 A

TAG NUMBER Z3534

DIVE TARGET NUMBER

WRECKAGE DESCRIPTION SEAT ARM RAIL (~~Red~~ Seat 32-7)
window section (skin) MOTOR EXHAUST (TWA #1501)
MISC METAL DEBRIS

LATITUDE 40 - 39 45 . 7 N

LONGITUDE 72 - 37 30 . 9 W OF PICK LOCATION

9/26/96-14

WRECKAGE LOG SHEET

DATE 9/26/96 TIME 1109A

TAG NUMBER Z 3535

DIVE TARGET NUMBER _____

WRECKAGE DESCRIPTION Piece of Luggage

_____

_____

LATITUDE 40 - 3945.7 N

LONGITUDE 72 - 3730.9 W OF PICK LOCATION

9/26/96-17

WRECKAGE LOG SHEET

DATE 9/26/96 TIME 1109A

TAG NUMBER Z 35536

DIVE TARGET NUMBER

WRECKAGE DESCRIPTION Camera (Nikkormat) lense luggage tag (braun)

LATITUDE 40-39 45.7 N

LONGITUDE 72-37 30.9 W OF PICK LOCATION

9/26/96-17

TWA FLIGHT 800
FBI FILE 265A-NY-259028

12 39 P

DIVE AREA

ZONE# 1 ITEM/TAG# Z3536 A DATE 9/26/96

SALVAGE VESSEL EOD3 #563 SUPSALV TARGET # _____ (IF AVAILABLE)

CUSTODY ACQUIRED BY SALVAGE VESSEL BY SA Gary Bogle

CUSTODY ON TRANSPORT BOAT BY SA Frank J. Cutlett ON 9/27/96 (DATE)

RELEASED TO CUSTODY OF SA STACY B. DIAMOND AT SHINNECOCK

FOR TRANSPORT TO CALVERTON ON 9/27/96 (DATE)

RELEASED TO CUSTODY OF [redacted] AT CALVERTON

ON 9/27/96 (DATE)

DESCRIPTION OF EVIDENCE:

METAL DEBRIS

ATTACH COPIES OF THIS TO ANY EVIDENCE GREEN SHEETS PREPARED FOR MATERIALS ENTERED AS BULKY EXHIBITS.

9/27/96-1

WRECKAGE LOG SHEET

DATE 9/26/96 TIME 1230/p

TAG NUMBER Z3536-A ROGER 4/10/97

DIVE TARGET NUMBER EOD3 #563

WRECKAGE DESCRIPTION Misc. Debris

LATITUDE 40- N

LONGITUDE 72- W OF PICK LOCATION

9/27/96-1

WRECKAGE LOG SHEET

Grapple Drone

DATE 9/26/96 TIME 1220p

TAG NUMBER Z3537

DIVE TARGET NUMBER _____

WRECKAGE DESCRIPTION ACTUATOR PNEUMATIC

DRIVE S/N 40P-1126C / MISC. DEBRIS.

_____

LATITUDE 40 - 39 47.9 N

LONGITUDE 72 - 37 30.8 W OF PICK LOCATION

9/27/96-1

WRECKAGE LOG SHEET

DATE 9/26/96 TIME 1:15 Pm

TAG NUMBER Z 3538

DIVE TARGET NUMBER PS3337

WRECKAGE DESCRIPTION misc. Debris

LATITUDE 40 - 39 44.22 N

LONGITUDE 72 - 36 42.19 W OF PICK LOCATION

9/27/96-1

WRECKAGE LOG SHEET

DATE 9/26/96 TIME 1:15 pm

TAG NUMBER Z3539

DIVE TARGET NUMBER LLS616

WRECKAGE DESCRIPTION misc. debris, hoses

LATITUDE 40 - 39 43 .52 N

LONGITUDE 72 - 36 58 . 38 W OF PICK LOCATION

LLS616
PS 3337

9/27/96 -/

WRECKAGE LOG SHEET

DATE 9/26/96 TIME 1106 Am

TAG NUMBER Z 3540

DIVE TARGET NUMBER LCS-516

WRECKAGE DESCRIPTION Support beam metal

LATITUDE 40 - 39 : 37.861 N

LONGITUDE 72 - 36 : 34.77 W OF PICK LOCATION

9/27/96-1

WRECKAGE LOG SHEET

DATE 9/20/96 TIME _____

TAG NUMBER Z 3541

DIVE TARGET NUMBER CCS-576

WRECKAGE DESCRIPTION _____

misc debris metal

LATITUDE 40 - 39:37.86 N

LONGITUDE 72 - 36 34.77 W OF PICK LOCATION

9/27/96-1

WRECKAGE LOG SHEET

DATE 9/26/96 TIME _____

TAG NUMBER Z 3542

DIVE TARGET NUMBER LLS-516

WRECKAGE DESCRIPTION mis debris

LATITUDE 40 - 39 : 37 .86 N

LONGITUDE 72 - 36 : 34 .77 W OF PICK LOCATION

9/27/96-1

WRECKAGE LOG SHEET

DATE 9/26/96 TIME _____

TAG NUMBER Z3543

DIVE TARGET NUMBER CLS-526

WRECKAGE DESCRIPTION hose, misc debris,

Flotation device

LATITUDE 40 - 39 : 37.86 N

LONGITUDE 72 - 36 : 34.77 W OF PICK LOCATION

9/27/96-1

WRECKAGE LOG SHEET

DATE 9/20/96 TIME _____

TAG NUMBER Z 3544

DIVE TARGET NUMBER LLS-516

WRECKAGE DESCRIPTION West clock timer, seal cover

LATITUDE 40 - 39 : 37.86 N

LONGITUDE 72 - 36 : 34.77 W OF PICK LOCATION

9/21/96-1

WRECKAGE LOG SHEET

DATE 9/26/96 TIME _____

TAG NUMBER Z 3545

DIVE TARGET NUMBER LLS-576

WRECKAGE DESCRIPTION Carpet, misc. metal clubs

Rear trim

LATITUDE 40 - 39 : 37.86 N

LONGITUDE 72 - 36 .34.77 W OF PICK LOCATION

9/27/96-1

WRECKAGE LOG SHEET

DATE 9/26/96 TIME _____

TAG NUMBER Z3546

DIVE TARGET NUMBER LCS-516

WRECKAGE DESCRIPTION _____

misc. metal debris, misc debris

LATITUDE 40 - 39 : 37 .86 N

LONGITUDE 72 - 36 . 34 .77 W OF PICK LOCATION

9/27/96-1

WRECKAGE LOG SHEET

DATE 9/26/96 TIME _____

TAG NUMBER EZ3547

DIVE TARGET NUMBER WS-576

WRECKAGE DESCRIPTION Flight bag, Flash light

_____

_____

LATITUDE 40 - 39 : 37 .86 N

LONGITUDE 72 - 36 : 34 . 77 W OF PICK LOCATION

9/27/96-1

WRECKAGE LOG SHEET

DATE 9/26/96 TIME 11:45 AM

TAG NUMBER Z3548

DIVE TARGET NUMBER 3321

WRECKAGE DESCRIPTION misc metal, wires

window frame

LATITUDE 40 - 39 : 57.76 N

LONGITUDE 72 - 37 : 28 .59 W OF PICK LOCATION

9/27/96 -,

WRECKAGE LOG SHEET

DATE 9/20/96 TIME 11:00 Am

TAG NUMBER Z 3549

DIVE TARGET NUMBER PS 3294

WRECKAGE DESCRIPTION

auto transformer, misc. metal, cloth, photos

LATITUDE 40 - 39 : 49.68 N

LONGITUDE 72 - 37 : 40.14 W OF PICK LOCATION

9/20/96-1

WRECKAGE LOG SHEET

DATE 9/26/96 TIME 12:30 pm

TAG NUMBER Z 3550

DIVE TARGET NUMBER 3245

WRECKAGE DESCRIPTION Large metal piece

LATITUDE 40 - 39 : 47 . 11 N

LONGITUDE 72 - 37 : 13 . 88 W OF PICK LOCATION

9/27/96

UPDATED WRECKAGE LOG

DATE: 10-20-96
NAME: HP

TAG # Z3550

SOURCE TAG #

LOG # CW809

HANGER LOCATION CW Mock UP

DEBRIS FIELD

PRE-HURRICANE (July 17 - Sept. 4)	POST-HURRICANE (Sept. 5 - Present)
1/GREEN/(C)	1/GREEN/(Z)
2/YELLOW/(B)	2/YELLOW/(Y)
3/RED/(A)	3/RED/(X)
FLOATING	
UNKNOWN	

AIRCRAFT AREA

Fuselage	ECS/Press/O2
Wing	Fuel
Tail Section	Landing Gear
Engine	Electric
Seat	Hydraulic
Cabin Int	APU
Cockpit/Misc.	Avionics
Other	Instruments
Unknown	Water/Waste
Personal Effects	Fire Protection
Cargo	

DESCRIPTION (Actual) circle one ADD to REPLACE w/

_____

_____

_____

WRECKAGE LOG SHEET

DATE 9/20/96 TIME 11:45 AM

TAG NUMBER ~~4mm~~ 3551

DIVE TARGET NUMBER 3321

WRECKAGE DESCRIPTION misc metal piece

LATITUDE ~~40~~ 40° 39.51.76 N

LONGITUDE 72 - 37 - 28.59 W OF PICK LOCATION

9/27/96

WRECKAGE LOG SHEET

DATE 9/26/96 TIME 1230 pm

TAG NUMBER 2nd # 3552

DIVE TARGET NUMBER 3245

WRECKAGE DESCRIPTION

metal strap, plastic, wiring, seat belt, mirror, base, picture

misc. metal

LATITUDE 40 - 39 : 47 . 11 N

LONGITUDE 72 - 37 : 13 . 88 W OF PICK LOCATION

9/27/96-1

WRECKAGE LOG SHEET

DATE 9/20/96 TIME 1230 Pm

TAG NUMBER SMH # 3553

DIVE TARGET NUMBER 3245

WRECKAGE DESCRIPTION misc. metal

LATITUDE 40 - 39 : 47 .11 N

LONGITUDE 72 - 37 : 13 .18 W OF PICK LOCATION

9/27/96 - 1

WRECKAGE LOG SHEET

DATE 9/26/96 TIME _____

TAG NUMBER 3rd # 3554

DIVE TARGET NUMBER PS3206

WRECKAGE DESCRIPTION misc metal, rubber gasket material

_____

_____

LATITUDE 40 - 39 : 53 . 90 N

LONGITUDE 72 - 37 : 30 . 08 W OF PICK LOCATION

9/27/96-1

WRECKAGE LOG SHEET

DATE 9/26/96 TIME _____

TAG NUMBER ~~PS320~~ smrd 3555

DIVE TARGET NUMBER PS320

WRECKAGE DESCRIPTION _____

metal tubing, scrap metal

LATITUDE 40 - 39 : 53 . 90 N

LONGITUDE 72 - 37 : 30 . 08 W OF PICK LOCATION

9/27/96-1

WRECKAGE LOG SHEET

DATE 9/26/96 TIME _____

TAG NUMBER SMH # 3556

DIVE TARGET NUMBER —

WRECKAGE DESCRIPTION

Black boot, misc metal

LATITUDE 40 - 39 : 48.2 N

LONGITUDE 72 - 37 : 32.6 W OF PICK LOCATION

WRECKAGE LOG SHEET

DATE 9/26/96 TIME _____

TAG NUMBER 3557

DIVE TARGET NUMBER PS 35 004

WRECKAGE DESCRIPTION white plastic piece

LATITUDE 40 - 38 : 57 . 30 N

LONGITUDE 72 - 39 : 45 . 38 W OF PICK LOCATION

9/27/96-1

WRECKAGE LOG SHEET

DATE 9/26/96 TIME _____

TAG NUMBER 3558

DIVE TARGET NUMBER PS4011

WRECKAGE DESCRIPTION white plastic piece

LATITUDE 40 - 38 : 1 .40 N

LONGITUDE 72 - 39 : 20 .64 W OF PICK LOCATION

9/27/96-1

WRECKAGE LOG SHEET

DATE 9/26/96 TIME 4 40/P

TAG NUMBER 3559

DIVE TARGET NUMBER —

WRECKAGE DESCRIPTION NET ENTANGLED

W/ MISC. DEBRIS

LATITUDE 40 - 39 : 48 . 3 N

LONGITUDE 72 - 37 : 32 . 7 W OF PICK LOCATION

ACCORDING TO OCEANEERING

40.37.42.8

72.38.42.0

(RED)

9/27/96

WRECKAGE LOG SHEET

DATE 9/26/96 TIME 6:40 PM

TAG NUMBER 3560

DIVE TARGET NUMBER

WRECKAGE DESCRIPTION

misc wires, metal, fanny pipes, plastic

LATITUDE 40 - 39 : 47 . 7 N

LONGITUDE 72 - 37 : 34 . 3 W OF PICK LOCATION

9/27/96

WRECKAGE LOG SHEET

DATE 9/26/96 TIME 6:40pm

TAG NUMBER 3561

DIVE TARGET NUMBER —

WRECKAGE DESCRIPTION personal effects - 2 fanny packs, jacket, white shoe, waist band of pants

LATITUDE 40 - 39:47.7 N

LONGITUDE 72 - 37:34.3 W OF PICK LOCATION

9/27/96

WRECKAGE LOG SHEET

DATE 1 TIME 7:30pm

TAG NUMBER 3562

DIVE TARGET NUMBER

WRECKAGE DESCRIPTION

misc - metal, plastic, life vest, wires, rope

LATITUDE 40 - 39 : 49.8 N

LONGITUDE 72 - 37 : 33.2 W OF PICK LOCATION

9/27/1964

WRECKAGE LOG SHEET

DATE 9/26/96 TIME 7:30 PM

TAG NUMBER 3563

DIVE TARGET NUMBER _____

WRECKAGE DESCRIPTION large metal green pole

_____

_____

LATITUDE 40-39:49.8 N

LONGITUDE 72-37:33.2 W OF PICK LOCATION

9/27/96

WRECKAGE LOG SHEET

DATE 9/26/96 TIME 7:30pm

TAG NUMBER 3564

DIVE TARGET NUMBER _____

WRECKAGE DESCRIPTION mss metal, plastic

~~stor~~ Tray table

LATITUDE 40 - 39 : 49.8 N

LONGITUDE 72 - 37 : 33.2 W OF PICK LOCATION

9/27/

WRECKAGE LOG SHEET

DATE 9/26/96 TIME 10:15 pm

TAG NUMBER 3565

DIVE TARGET NUMBER — 6RP3075

WRECKAGE DESCRIPTION

cupler antanac, large piece of metal

LATITUDE 40 - 39:54.4 N

LONGITUDE 72 - 37:33.7 W OF PICK LOCATION

9/27/96 -

WRECKAGE LOG SHEET

DATE 9/20/96 TIME 10:15 PM

TAG NUMBER 35666

DIVE TARGET NUMBER _____

WRECKAGE DESCRIPTION Misc. Metal debris, clothing, rubber hose

LATITUDE 40 - 39 : 54.4 N

LONGITUDE 72 - 37 : 33.7 W OF PICK LOCATION

9/20/96-4

WRECKAGE LOG SHEET

DATE 9/27/96 TIME 8:50 Am

TAG NUMBER 3567

DIVE TARGET NUMBER —

WRECKAGE DESCRIPTION

Carpet, Seat belt, wires, meter, misc metal

LATITUDE 40 - 39 - 44.6 N

LONGITUDE 72 - 37 - 36.9 W OF PICK LOCATION

9/27/96 —

WRECKAGE LOG SHEET

DATE 9/27/96 TIME 10:30 AM

TAG NUMBER 3568

DIVE TARGET NUMBER none

WRECKAGE DESCRIPTION WINDOW, FUSELAGE

LATITUDE 40 - 39' 47.8" N

LONGITUDE 72 - 37' 38.5" W OF PICK LOCATION

9/28/96-1

WRECKAGE LOG SHEET

DATE 9-27-96 TIME 10:30 AM

TAG NUMBER 3569

DIVE TARGET NUMBER _____

WRECKAGE DESCRIPTION MISC. METAL WIRES ATTACHED. SEAT BACK, PLASTIC, FLASH LIGHT.

LATITUDE 40 - 39' 47.8" N

LONGITUDE 72 - 37' 38.5" W OF PICK LOCATION

9/28/96-1

WRECKAGE LOG SHEET

DATE 9/27/96 TIME 11:15 Am

TAG NUMBER 3570

DIVE TARGET NUMBER 2144.2P

WRECKAGE DESCRIPTION

Misc metal, battery charger

LATITUDE 40 - 39 : 50.57 N

LONGITUDE 72 - 37 : 19 .49 W OF PICK LOCATION

9/28/96-1

WRECKAGE LOG SHEET

DATE 9/27/96 TIME 8:59 Am

8

TAG NUMBER 3571

DIVE TARGET NUMBER AJ 35061

WRECKAGE DESCRIPTION

Misc metal

LATITUDE 40- 38 22.91 N

LONGITUDE 72- 38 46.91 W OF PICK LOCATION

9/28/96-1

DATE: 1-24-97
NAME: [illegible]

PDATED WRECKAGE LOG

TAG # Z3571

SOURCE TAG #

LOG # RF124G

HANGER LOCATION

DEBRIS FIELD

PRE-HURRICANE (July 17 - Sept. 4)	POST-HURRICANE (Sept. 5 - ~~Present~~)
1/GREEN/(C)	~~1/GREEN/(Z)~~
2/YELLOW/(B)	2/YELLOW/(Y)
3/RED/(A)	3/RED/(X)
FLOATING	
UNKNOWN	

AIRCRAFT AREA

~~Fuselage~~	ECS/Press/O_2
Wing	Fuel
Tail Section	Landing Gear
Engine	Electric
Seat	Hydraulic
Cabin Int	APU
Cockpit/Misc.	Avionics
Other	Instruments
Unknown	Water/Waste
Personal Effects	Fire Protection
Cargo	

DESCRIPTION (Actual) circle one (ADD to) REPLACE w/

Stringer Segment 436 FS 865 - 880

9-28-96-1

WRECKAGE LOG SHEET

DATE 9/21/96 TIME 10:38 Am

TAG NUMBER 3572

DIVE TARGET NUMBER AJ 35050

WRECKAGE DESCRIPTION misc metal

LATITUDE 40 - N

LONGITUDE 72 - W OF PICK LOCATION

Glacier 1

WRECKAGE LOG SHEET

DATE 9/21/96 TIME 11:30Am

TAG NUMBER 3573

DIVE TARGET NUMBER AJ35071

WRECKAGE DESCRIPTION misc metal

LATITUDE 40 - N

LONGITUDE 72 - W OF PICK LOCATION

9/28/96-1

'DATED WRECKAGE LOG

DATE: 1-24-87
NAME: —

TAG # 2 3573

SOURCE TAG #

LOG # RF 124 T

HANGER LOCATION

DEBRIS FIELD

PRE-HURRICANE (July 17 - Sept. 4)	POST-HURRICANE (Sept. 5 - Present)
1/GREEN/(C)	1/GREEN/(Z)
2/YELLOW/(B)	2/YELLOW/(Y)
3/RED/(A)	3/RED/(X)
FLOATING	
UNKNOWN	

AIRCRAFT AREA

Fuselage	ECS/Press/O_2
Wing	Fuel
Tail Section	Landing Gear
Engine	Electric
Seat	Hydraulic
Cabin Int	APU
Cockpit/Misc.	Avionics
Other	Instruments
Unknown	Water/Waste
Personal Effects	Fire Protection
Cargo	

DESCRIPTION (Actual) circle one ADD to REPLACE w/

Stringer Segment 352 FS 880-930

WRECKAGE LOG SHEET

DATE 9/27/96 TIME 11:16 Am

TAG NUMBER 3574

DIVE TARGET NUMBER 1116 1720.75

WRECKAGE DESCRIPTION misc metal

LATITUDE 40 - N

LONGITUDE 72 - W OF PICK LOCATION

9/28/96 - 1

WRECKAGE LOG SHEET

DATE 9/27/94 TIME 10:46 AM

TAG NUMBER 3575

DIVE TARGET NUMBER LL5 580

WRECKAGE DESCRIPTION

misc metal

LATITUDE 40 - N

LONGITUDE 72 - W OF PICK LOCATION

9/28/91 -1

WRECKAGE LOG SHEET

DATE 9/27/96 TIME 10:07

TAG NUMBER 3576

DIVE TARGET NUMBER 016 418

WRECKAGE DESCRIPTION misc metal

LATITUDE 40 - N

LONGITUDE 72 - W OF PICK LOCATION

9/28/96-1

WRECKAGE LOG SHEET

DATE 9/27/96 TIME 11:45 Am

TAG NUMBER 3577

DIVE TARGET NUMBER —

WRECKAGE DESCRIPTION

Black melted plastic w/ Tubing

LATITUDE 40 - 39 49.8 N

LONGITUDE 72 - 37 38.1 W OF PICK LOCATION

9/28/01

WRECKAGE LOG SHEET

DATE 9/27/96 TIME 12:30pm

TAG NUMBER 3578

DIVE TARGET NUMBER 569

WRECKAGE DESCRIPTION

misc metal, hoses, TWA part # 291-4804
serial # 1799

LATITUDE 40 - N

LONGITUDE 72 - W OF PICK LOCATION

9/28/96-1

WRECKAGE LOG SHEET

DATE 9/27/96 TIME 12:35 pm

TAG NUMBER 3579

DIVE TARGET NUMBER PS3324

WRECKAGE DESCRIPTION

misc metal

LATITUDE 40 - 39 : 47.56 N

LONGITUDE 72 - 37 : 11.84 W OF PICK LOCATION

9/28/96-1

WRECKAGE LOG SHEET

DATE 9/27/96 TIME 12:45PM

TAG NUMBER 3580

DIVE TARGET NUMBER PS3316

WRECKAGE DESCRIPTION

misc metal, life vest pipe.

LATITUDE 40 - 39 : 54 . 72 N

LONGITUDE 72 - 37 : 17 . 92 W OF PICK LOCATION

9/28/96-1

WRECKAGE LOG SHEET

DATE 9/27/96 TIME 12:45 pm

TAG NUMBER 3581?(5) — Sorted in w/ others ... probably OK

DIVE TARGET NUMBER 644

WRECKAGE DESCRIPTION

misc metal

LATITUDE 40 - N

LONGITUDE 72 - W OF PICK LOCATION

9/28/96-1

WRECKAGE LOG SHEET

DATE 9/27/96 TIME 12:45pm

TAG NUMBER 3582

DIVE TARGET NUMBER PS3194

WRECKAGE DESCRIPTION

misc metal

LATITUDE 40 - 39:57.98 N

LONGITUDE 72 - 37:23.73 W OF PICK LOCATION

9/28/96-1

WRECKAGE LOG SHEET

DATE 9/27/96 TIME _____

TAG NUMBER Z3883

DIVE TARGET NUMBER LLS-516

WRECKAGE DESCRIPTION _____

misc metal

LATITUDE 40 - 39 : 37.86 N N

LONGITUDE 72 - 36 : 34.77 W W OF PICK LOCATION

9/28/96-1

WRECKAGE LOG SHEET

DATE 9/27/96 TIME 2:30 pm

TAG NUMBER 2 3584

DIVE TARGET NUMBER 2LS-576

WRECKAGE DESCRIPTION

misc metal

LATITUDE 40 - 39.37.86 N

LONGITUDE 72 - 36.34.77 W OF PICK LOCATION

9/28/96-1

WRECKAGE LOG SHEET

DATE 1 TIME 2:50

TAG NUMBER 23585

DIVE TARGET NUMBER 2144.2P

WRECKAGE DESCRIPTION misc meta

LATITUDE 40 - 39 - 50.57 N

LONGITUDE 72 - 37 - 19.49 W OF PICK LOCATION

9/28/96-1

WRECKAGE LOG SHEET

DATE 9/27/96 TIME 2:50PM

TAG NUMBER Z3586

DIVE TARGET NUMBER LLS-516

WRECKAGE DESCRIPTION misc metal

LATITUDE 40 - 39 : ~~39~~ 37.86 N (SATH)

LONGITUDE 72 - 36 : 34.77 W OF PICK LOCATION

9/28/96-1

WRECKAGE LOG SHEET

DATE 9/27/96 TIME 2:50 PM

TAG NUMBER 23587

DIVE TARGET NUMBER LLS-516

WRECKAGE DESCRIPTION

misc metal

LATITUDE 40 - 39 : 37 . 86 N

LONGITUDE 72 - 36 : 34 . 77 W OF PICK LOCATION

9/28/96-1

WRECKAGE LOG SHEET

DATE 9/27/96 TIME 250 PM

TAG NUMBER 3588

DIVE TARGET NUMBER —

WRECKAGE DESCRIPTION

misc metal

LATITUDE 40 - 39 . 52.5 N

LONGITUDE 72 - 37 37.27.1 W OF PICK LOCATION

9/28/96-1

WRECKAGE LOG SHEET

DATE 9/27/96 TIME 8:00pm

TAG NUMBER Z3589

DIVE TARGET NUMBER —

WRECKAGE DESCRIPTION misc metal

LATITUDE 40 - 39 50.4 N

LONGITUDE 72 - 37 17.5 W OF PICK LOCATION

9-29-96-2

WRECKAGE LOG SHEET

DATE 9/27/96 TIME 8:30 PM

TAG NUMBER Z 3590

DIVE TARGET NUMBER 3

WRECKAGE DESCRIPTION misc metal box

LATITUDE 40 - 39 50.7 N

LONGITUDE 72 - 37 18.4 W OF PICK LOCATION

9-28-96-2

WRECKAGE LOG SHEET

DATE 9/27/96 TIME 8:30 PM

TAG NUMBER > 3591

DIVE TARGET NUMBER —

WRECKAGE DESCRIPTION misc metal, lost rest

LATITUDE 40 - 39 53.1 N

LONGITUDE 72 - 37 12.3 W OF PICK LOCATION

9-28-96

WRECKAGE LOG SHEET

DATE 9/27/96 TIME 830 PM

TAG NUMBER # 3592

DIVE TARGET NUMBER —

WRECKAGE DESCRIPTION

misc metal, last rest w/ seat belt

LATITUDE 40 - 39 : 47.9 N

LONGITUDE 72 - 37 : 14.9 W OF PICK LOCATION

9-28-96-2

DATE: [illegible]

NAME: W/IC

UPDATED WRECKAGE LOG

TAG # Z3593

SEAT

SOURCE TAG # _____

LOG # _____

HANGER LOCATION _____

DEBRIS FIELD

PRE-HURRICANE (July 17 - Sept. 4)	POST-HURRICANE (Sept. 5 - Present)
1/GREEN/(C)	1/GREEN/(Z)
2/YELLOW/(B)	2/YELLOW/(Y)
3/RED/(A)	3/RED/(X)
FLOATING	
UNKNOWN	

AIRCRAFT AREA

Fuselage	ECS/Press/O_2
Wing	Fuel
Tail Section	Landing Gear
Engine	Electric
Seat	Hydraulic
Cabin Int	APU
Cockpit/Misc.	Avionics
Other	Instruments
Unknown	Water/Waste
Personal Effects	Fire Protection
Cargo	

DESCRIPTION (Actual) circle one ADD to REPLACE w/

Tag was lost. Relagged Z2792

WRECKAGE LOG SHEET

DATE 9/28/96 TIME 7:00AM

TAG NUMBER ≠ 3593

DIVE TARGET NUMBER —

WRECKAGE DESCRIPTION

misc metal, row 24 seat 8

LATITUDE 40 - 39 50.8 N

LONGITUDE 72 - 37 16.6 W OF PICK LOCATION

1

See 4/6 for GRP 3088

9-28-96-2

WRECKAGE LOG SHEET

DATE 10-8-96 TIME 0815

OCT 12 1996

TAG NUMBER 2-3594

DIVE TARGET NUMBER IA1-232

WRECKAGE DESCRIPTION SMALL STRUCTURE PIECE

LATITUDE 40- 39'56.1" N

LONGITUDE 72- 37'30.3" W OF PICK LOCATION

WRECKAGE LOG SHEET

DATE _____ TIME _____

TAG NUMBER _____

DIVE TARGET NUMBER _____

WRECKAGE DESCRIPTION _____

LATITUDE 40- _____ N

LONGITUDE 72- _____ W OF PICK LOCATION

WRECKAGE LOG SHEET

E 10-8-96 TIME 0730

AG NUMBER 2-3595

DIVE TARGET NUMBER A1-235

WRECKAGE DESCRIPTION PIECE OF METAL
1'X2"

LATITUDE 40- 39'57.0 N

LONGITUDE 72- 3724.3 W OF PICK LOCATION

WRECKAGE LOG SHEET

DATE 10-8-96 TIME 0806

TAG NUMBER 2-3595

DIVE TARGET NUMBER A1-236

WRECKAGE DESCRIPTION 1X3 PIECE
OF SKIN

LATITUDE 40- 3956.3" N

LONGITUDE 72- 3725.5" W OF PICK LOCATION

WRECKAGE LOG SHEET

DATE 10-8-96 TIME 0809

TAG NUMBER Z-3595

DIVE TARGET NUMBER A1-223

WRECKAGE DESCRIPTION SKIN 2"X6"

LATITUDE 40- 3950.1 " N

LONGITUDE 72- 3729.1 " W OF PICK LOCATION

WRECKAGE LOG SHEET

DATE 10-8-96 TIME 0811

TAG NUMBER Z-3595

DIVE TARGET NUMBER A1-231

WRECKAGE DESCRIPTION SMALL SECTION OF SKIN W/ HONEY COMB

LATITUDE 40- 3954.2 " N

LONGITUDE 72- 3728.8 W OF PICK LOCATION

WRECKAGE LOG SHEET

DATE 10-8-96 TIME 0840

OCT 14 1996

TAG NUMBER Z3596

DIVE TARGET NUMBER PS4233

WRECKAGE DESCRIPTION

LARGE FLAP PIECE

LATITUDE 40- 39 55.7 N

LONGITUDE 72- 37 24.7 W OF PICK LOCATION

WRECKAGE LOG SHEET

DATE _____ TIME _____

TAG NUMBER _____

DIVE TARGET NUMBER _____

WRECKAGE DESCRIPTION _____

LATITUDE 40- _____ N

LONGITUDE 72- _____ W OF PICK LOCATION

DATE: 1/8/96

NAME: MP

UPDATED WRECKAGE LOG

TAG # Z35996

SOURCE TAG #

LOG # RW23

HANGER LOCATION

DEBRIS FIELD

PRE-HURRICANE (July 17 - Sept. 4)	POST-HURRICANE (Sept. 5 - Present)
1/GREEN/(C)	1/GREEN/(Z)
2/YELLOW/(B)	2/YELLOW/(Y)
3/RED/(A)	3/RED/(X)
FLOATING	
UNKNOWN	

AIRCRAFT AREA

Fuselage	ECS/Press/O_2
Wing	Fuel
Tail Section	Landing Gear
Engine	Electric
Seat	Hydraulic
Cabin Int	APU
Cockpit/Misc.	Avionics
Other	Instruments
Unknown	Water/Waste
Personal Effects	Fire Protection
Cargo	

DESCRIPTION (Actual) circle one ADD to REPLACE w/

#6 FLAP TRACK

WRECKAGE LOG SHEET

DATE 10-8-96 TIME 0905

TAG NUMBER Z-3597

DIVE TARGET NUMBER PS, 4398

NOT IN DATA BASE 10/15/98

WRECKAGE DESCRIPTION 2' x 3' SKIN PIECE

LATITUDE 40- 39 52.37 N

LONGITUDE 72- 07 33.01 W OF PICK LOCATION

WRECKAGE LOG SHEET

DATE _____ TIME _____

TAG NUMBER _____

DIVE TARGET NUMBER _____

WRECKAGE DESCRIPTION _____

LATITUDE 40- _____ N

LONGITUDE 72- _____ W OF PICK LOCATION

WRECKAGE LOG SHEET

DATE 10-8-96 TIME 08:30

OCT 1 2

TAG NUMBER Z3598

DIVE TARGET NUMBER A1-238

WRECKAGE DESCRIPTION + Small Pieces of Debris

LATITUDE 40 - 39' 55.8" N

LONGITUDE 72 - 37' 25.4 W OF PICK LOCATION

WRECKAGE LOG SHEET

DATE _____ TIME _____

TAG NUMBER _____

DIVE TARGET NUMBER _____

WRECKAGE DESCRIPTION _____

LATITUDE 40 - _____ N

LONGITUDE 72 - _____ W OF PICK LOCATION

WRECKAGE LOG SHEET

DATE 10-8-96 TIME 11:30

OCT 12

TAG NUMBER Z 3599

DIVE TARGET NUMBER PS 4195

WRECKAGE DESCRIPTION ARM Rest

PS6R SEAT

LATITUDE 40- 40- 09.16 N

LONGITUDE 72- 37-36.54 W OF PICK LOCATION

WRECKAGE LOG SHEET

DATE _____ TIME _____

TAG NUMBER _____

DIVE TARGET NUMBER _____

WRECKAGE DESCRIPTION _____

LATITUDE 40- _____ N

LONGITUDE 72- _____ W OF PICK LOCATION