WRECKAGE LOGS
&
UPDATED WRECKAGE LOGS

TAG# RANGE

Z3600 → ∞

TWA 800
Oceaneering Data Center

WRECKAGE LOG SHEET

OCT 1 2 1996

DATE 10/8/96 TIME 11:30AM

TAG NUMBER Z 3600

DIVE TARGET NUMBER PS4219

WRECKAGE DESCRIPTION Film Protection Device

LATITUDE 40 - 39 51.4 N

LONGITUDE 72 - 37 34.2 W OF PICK LOCATION

WRECKAGE LOG SHEET

DATE _____ TIME _____

TAG NUMBER _____

DIVE TARGET NUMBER _____

WRECKAGE DESCRIPTION _____

LATITUDE 40 - _____ N

LONGITUDE 72 - _____ W OF PICK LOCATION

WRECKAGE LOG SHEET

DATE 10-8-96 TIME 11:30 AM

TAG NUMBER Z 3601

DIVE TARGET NUMBER N/A

WRECKAGE DESCRIPTION 1 Piece of SKIN

Serial # 65B02424-53

LATITUDE 40 - N/A N

LONGITUDE 72 - W OF PICK LOCATION

- Found in Vicinity of Z 3599
40-40 09.16
72-37-36.54

WRECKAGE LOG SHEET

DATE _____ TIME _____

TAG NUMBER _____

DIVE TARGET NUMBER _____

WRECKAGE DESCRIPTION _____

LATITUDE 40 - N

LONGITUDE 72 - W OF PICK LOCATION

WRECKAGE LOG SHEET

DATE 10-8-96 TIME NOAA/USN 11:30AM

TAG NUMBER Z 3602

DIVE TARGET NUMBER N/A

WRECKAGE DESCRIPTION 2 SMALL PIECES OF WRECKAGE

LARGE PIECE SERIAL # 65B82330

LATITUDE 40 - N/A N

LONGITUDE 72 - W OF PICK LOCATION

FOUND IN VICINITY OF Z 3599

40 - 40 09.16

72-37-36.54

WRECKAGE LOG SHEET

DATE _____ TIME _____

TAG NUMBER _____

DIVE TARGET NUMBER _____

WRECKAGE DESCRIPTION _____

LATITUDE 40 - N

LONGITUDE 72 - W OF PICK LOCATION

WRECKAGE LOG SHEET

DATE 10-8-96 TIME 11:30AM

OCT 12 1996

TAG NUMBER Z 3603

DIVE TARGET NUMBER AT 35230

WRECKAGE DESCRIPTION 1 CARRY ON BAG GREEN

LATITUDE 40- N/A N

LONGITUDE 72- W OF PICK LOCATION

FOUND IN VICINITY OF Z 3599
40-40 09.16
72-37 36.54

WRECKAGE LOG SHEET

DATE _____ TIME _____

TAG NUMBER _____

DIVE TARGET NUMBER _____

WRECKAGE DESCRIPTION _____

LATITUDE 40- N

LONGITUDE 72- W OF PICK LOCATION

UPDATED WRECKAGE LOG
OUT-OF-AREA TAG LAT/LONG CORRECTION

4/2/97
C. Jennings

TAG: Z3603

New position: LAT: 40 40 09.16

LONG: -72 37 36.54

Ref: FBI Log: _____

Wreckage Log: ✓

Diver Log: _____

Comments:

WL SHOWS THAT EVEN THOUGH TARGET AJ35230 WAS DNS, THIS OBJECT WAS RECOVERED ELSEWHERE, SPECIFICALLY AT LOCATION FOR Z3599; AJ G/L CALLED N/A.

REMOVE AJ35230 FROM TARGET SOURCE.

NO 2000 REFS FOUND

WRECKAGE LOG SHEET

DATE 10-10-96 TIME 0820

TAG NUMBER Z 3604

DIVE TARGET NUMBER ~~RS~~ PS 20425

WRECKAGE DESCRIPTION ALUMINUM STRUCTURAL GD 205-2A - SERIAL #

LATITUDE 40 - 40.39 N

LONGITUDE 72 - 72.37 W OF PICK LOCATION

WRECKAGE LOG SHEET

DATE 10-10-96 TIME 0800

TAG NUMBER Z - 3604

DIVE TARGET NUMBER A1 - 243

WRECKAGE DESCRIPTION PLANE SKIN

LATITUDE 40 - 40.39 N

LONGITUDE 72 - 72.37 W OF PICK LOCATION

WRECKAGE LOG SHEET

DATE 10-10-96 TIME 0715

OCT 12 1996

TAG NUMBER Z3605

DIVE TARGET NUMBER PS 20426

WRECKAGE DESCRIPTION Metal Seat Back

LATITUDE 40 - 39 47.3" N

LONGITUDE 72 - 37 04.5" W OF PICK LOCATION

WRECKAGE LOG SHEET

DATE _____ TIME _____

TAG NUMBER _____

DIVE TARGET NUMBER _____

WRECKAGE DESCRIPTION _____

LATITUDE 40 - _____ N

LONGITUDE 72 - _____ W OF PICK LOCATION

WRECKAGE LOG SHEET

DATE 10-10-96 TIME 1047

TAG NUMBER PS-[illegible]2-3606

DIVE TARGET NUMBER PS 4310

WRECKAGE DESCRIPTION ALUMINUM PIECE W/ SPRING.

LATITUDE 40 - 39 41.47 N

LONGITUDE 72 - 2738.90 W OF PICK LOCATION

WRECKAGE LOG SHEET

DATE 10-10-96 TIME 1050

TAG NUMBER 2-3606 (2-3606)

DIVE TARGET NUMBER PS 4340

WRECKAGE DESCRIPTION SKIN (PLASTIC)

LATITUDE 40 - 3942.50 N

LONGITUDE 72 - 3746.85 W OF PICK LOCATION

WRECKAGE LOG SHEET

DATE 10/10/96 TIME 2:28pm

TAG NUMBER Z3607

DIVE TARGET NUMBER PS 4321

WRECKAGE DESCRIPTION PLASTIC LIT FUSE COVER, TWA PART # 291-1570

LATITUDE 40 - 39 42.59 N

LONGITUDE 72 - 51 49.29 W OF PICK LOCATION

WRECKAGE LOG SHEET

DATE 10/10/96 TIME 2:28pm

TAG NUMBER Z 3607

DIVE TARGET NUMBER A1

WRECKAGE DESCRIPTION FUSE COVER

LATITUDE 40 - 39 42 59 N

LONGITUDE 72 - 51 49 29 W OF PICK LOCATION

WRECKAGE LOG SHEET

DATE 10/10/96 TIME 2:28 pm

TAG NUMBER Z-3608

DIVE TARGET NUMBER PS 20465

WRECKAGE DESCRIPTION PIECE OF PLASTIC AND FABRIC 15" x 3"

LATITUDE 40 - 39 45.04 N

LONGITUDE 72 - 37 50.13 W OF PICK LOCATION

WRECKAGE LOG SHEET

DATE 10/10/96 TIME 2:28 pm

TAG NUMBER Z-3608

DIVE TARGET NUMBER A 1

WRECKAGE DESCRIPTION PIECE OF PLASTIC AND FABRIC 15" x 3"

LATITUDE 40 - N

LONGITUDE 72 - W OF PICK LOCATION

DATE 10/10/96 TIME 2:28 pm

TAG NUMBER Z 3609

DIVE TARGET NUMBER PS 2041

WRECKAGE DESCRIPTION CURVED PLASTIC WITH BLACK SHIRT

LATITUDE 40 - 39 49.23 N

LONGITUDE 72 - 37 39.54 W OF PICK LOCATION

WRECKAGE LOG SHEET

DATE 10/10/96 TIME 2:28 pm

TAG NUMBER Z 3609

DIVE TARGET NUMBER A

WRECKAGE DESCRIPTION CURVED PLASTIC WITH BLACK SHIRT

LATITUDE 40 - 39 49.23 N

LONGITUDE 72 - 37 39.54 W OF PICK LOCATION

WRECKAGE LOG SHEET

DATE 10/10/96 TIME 2:28 PM

TAG NUMBER Z 3611

DIVE TARGET NUMBER PS 20393

WRECKAGE DESCRIPTION ~~PLASTIC FIBER~~ PLASTIC PIECE, 18" X 8"

LATITUDE 40- 35 45.93 N

LONGITUDE 72- 38 02.22 W OF PICK LOCATION

DATE 10/10/96 TIME 2:28pm

TAG NUMBER 23612

DIVE TARGET NUMBER PS 4208

WRECKAGE DESCRIPTION CURVED PLASTIC ATTACHED TO METAL WITH SCREWS AND NUTS

LATITUDE 40- 39 51.08 N

LONGITUDE 72- 37- 29.54 W OF PICK LOCATION

WRECKAGE LOG SHEET

DATE _____ TIME _____

TAG NUMBER _____

DIVE TARGET NUMBER _____

WRECKAGE DESCRIPTION _____

LATITUDE 40- _____ N

LONGITUDE 72- _____ W OF PICK LOCATION

WRECKAGE LOG SHEET

DATE 10/10/96 TIME 2:25pm

TAG NUMBER Z 3613

DIVE TARGET NUMBER PS 20451

WRECKAGE DESCRIPTION FABRIC LINING

LATITUDE 40 - 39 49.11 N

LONGITUDE 72 - 38 30 W OF PICK LOCATION

DATE 10/10/96 TIME 2:28 pm

TAG NUMBER Z 3614

DIVE TARGET NUMBER DS 4234

WRECKAGE DESCRIPTION GREEN TWISTED METAL WITH RIVETS # 6513 8600-350 209

LATITUDE 40- 39 54.64 N

LONGITUDE 72- 37.41 W OF PICK LOCATION

WRECKAGE LOG SHEET

DATE _____ TIME _____

TAG NUMBER _____

DIVE TARGET NUMBER _____

WRECKAGE DESCRIPTION _____

LATITUDE 40- _____ N

LONGITUDE 72- _____ W OF PICK LOCATION

DATE 10/10/96 TIME 2:28 pm

TAG NUMBER Z 3615

DIVE TARGET NUMBER PS 20514

WRECKAGE DESCRIPTION WHITE PLASTIC 6" X 6" AND BLA
PLASTIC COVER WITH ONE METAL PRONG.

LATITUDE 40 - — N

LONGITUDE 72 - — W OF PICK LOCATION

WRECKAGE LOG SHEET

DATE _____ TIME _____

TAG NUMBER _____

DIVE TARGET NUMBER _____

WRECKAGE DESCRIPTION _____

LATITUDE 40 - _____ N

LONGITUDE 72 - _____ W OF PICK LOCATION

DATE 10/10/96 TIME 2:25pm

TAG NUMBER Z 3616

DIVE TARGET NUMBER PS 4331

WRECKAGE DESCRIPTION 3 OXYGEN MASKS AND ASSORTED WIRES AND PLASTIC TUBING.

LATITUDE 40- 37 47.49 N

LONGITUDE 72- 37 47.61 W OF PICK LOCATION

WRECKAGE LOG SHEET

DATE _____ TIME _____

TAG NUMBER _____

DIVE TARGET NUMBER _____

WRECKAGE DESCRIPTION _____

LATITUDE 40- _____ N

LONGITUDE 72- _____ W OF PICK LOCATION

WRECKAGE LOG SHEET

OCT 1 2 1996

DATE 10/10 TIME 6:25pm

TAG NUMBER Z 3617 Z 3618

DIVE TARGET NUMBER A1-248

WRECKAGE DESCRIPTION WHITE PLASTIC STRIP WITH BLACK SCREWS AND NUTS

LATITUDE 40- 39 50.3 N

LONGITUDE 72- 37 03.4 W OF PICK LOCATION

WRECKAGE LOG SHEET

DATE 10/10 TIME 6:25pm

TAG NUMBER Z 3617

OCT 1 2 1996

DIVE TARGET NUMBER A1-248

WRECKAGE DESCRIPTION WHITE & YELLOW CURVED PIECE OF PLASTIC

LATITUDE 40- 39 50.3 N

LONGITUDE 72- 37 03.4 W OF PICK LOCATION

WRECKAGE LOG SHEET

DATE 10/10/96 TIME 8:32pm

OCT 1 2 1996

TAG NUMBER Z 3619

DIVE TARGET NUMBER _____

WRECKAGE DESCRIPTION GREEN METAL WITH RIVETS WITH FOUR CIRCULAR HOLES

LATITUDE 40 - 37 45.8 N

LONGITUDE 72 - 36 57.7 W OF PICK LOCATION

WRECKAGE LOG SHEET

DATE _____ TIME _____

TAG NUMBER _____

DIVE TARGET NUMBER _____

WRECKAGE DESCRIPTION _____

LATITUDE 40 - _____ N

LONGITUDE 72 - _____ W OF PICK LOCATION

DATE 10/10/96 TIME 8:32pm

OCT 12 1996

TAG NUMBER 23620

DIVE TARGET NUMBER _____

WRECKAGE DESCRIPTION GREEN METAL WITH RIVET.

TWISTED

LATITUDE 40- 39 47.7 N

LONGITUDE 72- 37 04.1 W OF PICK LOCATION

WRECKAGE LOG SHEET

DATE _____ TIME _____

TAG NUMBER _____

DIVE TARGET NUMBER _____

WRECKAGE DESCRIPTION _____

LATITUDE 40- _____ N

LONGITUDE 72- _____ W OF PICK LOCATION

DATE 10/10/96 TIME 8:32pm

OCT 12 1996

TAG NUMBER Z 3621

DIVE TARGET NUMBER _____

WRECKAGE DESCRIPTION GREEN METAL, 3'x2"x3

_____

_____

LATITUDE 40- 39.405N

LONGITUDE 72- 37 00.6 W OF PICK LOCATION

WRECKAGE LOG SHEET

DATE _____ TIME _____

TAG NUMBER _____

DIVE TARGET NUMBER _____

WRECKAGE DESCRIPTION _____

_____

_____

LATITUDE 40- _____ N

LONGITUDE 72- _____ W OF PICK LOCATION

DATE 10/10/98 TIME 8:32pm

TAG NUMBER 23622

DIVE TARGET NUMBER _____

WRECKAGE DESCRIPTION SECTION OF ALUMINUM ANGLE

LATITUDE 40 - 39 44.8 N

LONGITUDE 72 - 36 57.3 W OF PICK LOCATION

WRECKAGE LOG SHEET

DATE _____ TIME _____

TAG NUMBER _____

DIVE TARGET NUMBER _____

WRECKAGE DESCRIPTION _____

LATITUDE 40 - _____ N

LONGITUDE 72 - _____ W OF PICK LOCATION

DATE 10/11 TIME 1:10 AM

TAG NUMBER Z3623

DIVE TARGET NUMBER 64

WRECKAGE DESCRIPTION GREEN SKIN

LATITUDE 40 - 39 42.8 N

LONGITUDE 72 - 36 57.4 W OF PICK LOCATION

WRECKAGE LOG SHEET

DATE _____ TIME _____

TAG NUMBER _____

DIVE TARGET NUMBER _____

WRECKAGE DESCRIPTION _____

LATITUDE 40 - _____ N

LONGITUDE 72 - _____ W OF PICK LOCATION

DATE 10/11/96 TIME 1:47 AM

OCT 12 1996

TAG NUMBER 23624

DIVE TARGET NUMBER _____

WRECKAGE DESCRIPTION GREEN SKIN

_____

_____

LATITUDE 40- 39.47.7 N

LONGITUDE 72- 36 59.6 W OF PICK LOCATION

WRECKAGE LOG SHEET

DATE _____ TIME _____

TAG NUMBER _____

DIVE TARGET NUMBER _____

WRECKAGE DESCRIPTION _____

_____

_____

LATITUDE 40- _____ N

LONGITUDE 72- _____ W OF PICK LOCATION

DATE 10/11/96 TIME 2:38AM

TAG NUMBER Z3625

DIVE TARGET NUMBER _____

WRECKAGE DESCRIPTION GREEN SKIN

_____

_____

LATITUDE 40 - 39 44.7 N

LONGITUDE 72 - 36 59.8 W OF PICK LOCATION

WRECKAGE LOG SHEET

DATE _____ TIME _____

TAG NUMBER _____

DIVE TARGET NUMBER _____

WRECKAGE DESCRIPTION _____

_____

_____

LATITUDE 40 - _____ N

LONGITUDE 72 - _____ W OF PICK LOCATION

DATE 10/11/96 TIME 3:15 AM

TAG NUMBER Z 3626

OCT 1 2

DIVE TARGET NUMBER _____

WRECKAGE DESCRIPTION GREEN SKIN: FRAMING

_____

_____

LATITUDE 40 - 39 46.2 N

LONGITUDE 72 - 36 58.2 W OF PICK LOCATION

WRECKAGE LOG SHEET

DATE _____ TIME _____

TAG NUMBER _____

DIVE TARGET NUMBER _____

RECKAGE DESCRIPTION _____

_____

_____

_____ N

_____ W OF PICK LOCATION

DATE 10/11/96 TIME 3:49 AM
Assumed Z 3627 JAC

TAG NUMBER Z 3727

DIVE TARGET NUMBER _____

WRECKAGE DESCRIPTION SKIN

_____

_____

LATITUDE 40 - 39 42.8 N

LONGITUDE 72 - 36 57.5 W OF PICK LOCATION

WRECKAGE LOG SHEET

DATE _____ TIME _____

TAG NUMBER _____

DIVE TARGET NUMBER _____

WRECKAGE DESCRIPTION _____

_____

_____

LATITUDE 40 - _____ N

LONGITUDE 72 - _____ W OF PICK LOCATION

DATE 10/11/96 TIME 4:05 AM

TAG NUMBER Z 3628

DIVE TARGET NUMBER _____

WRECKAGE DESCRIPTION SKIN + I BEAM

_____

_____

LATITUDE 40 - 39 43.0 N

LONGITUDE 72 - 36 58.2 W OF PICK LOCATION

WRECKAGE LOG SHEET

DATE _____ TIME _____

TAG NUMBER _____

DIVE TARGET NUMBER _____

WRECKAGE DESCRIPTION _____

_____

_____

LATITUDE 40 - _____ N

LONGITUDE 72 - _____ W OF PICK LOCATION

WRECKAGE LOG SHEET

DATE 10/11/96 TIME 8:40pm

TAG NUMBER Z 3629

DIVE TARGET NUMBER _____

WRECKAGE DESCRIPTION (2) SMALL PIECES OF SKIN

LATITUDE 40 - 39 47.3 N

LONGITUDE 72 - 37 07.9 W OF PICK LOCATION

WRECKAGE LOG SHEET

DATE _____ TIME _____

TAG NUMBER _____

DIVE TARGET NUMBER _____

WRECKAGE DESCRIPTION _____

LATITUDE 40 - _____ N

LONGITUDE 72 - _____ W OF PICK LOCATION

WRECKAGE LOG SHEET

DATE 10/11/96 TIME 8:40 pm

TAG NUMBER Z3630

DIVE TARGET NUMBER _____

WRECKAGE DESCRIPTION PANEL STRUCTURE

_____

_____

LATITUDE 40 - 39 46.9 N

LONGITUDE 72 - 37 08.6 W OF PICK LOCATION

WRECKAGE LOG SHEET

DATE _____ TIME _____

TAG NUMBER _____

DIVE TARGET NUMBER _____

WRECKAGE DESCRIPTION _____

_____

_____

LATITUDE 40 - _____ N

LONGITUDE 72 - _____ W OF PICK LOCATION

WRECKAGE LOG SHEET

DATE 10/11/96 TIME 8:40pm

TAG NUMBER Z3631

OCT 12

DIVE TARGET NUMBER _____

WRECKAGE DESCRIPTION HONEY COMBED PIPING AND CHANNEL

LATITUDE 40 - 39 42.2 N

LONGITUDE 72 - 37 12.0 W OF PICK LOCATION

WRECKAGE LOG SHEET

DATE _____ TIME _____

TAG NUMBER _____

DIVE TARGET NUMBER _____

WRECKAGE DESCRIPTION _____

LATITUDE 40 - _____ N

LONGITUDE 72 - _____ W OF PICK LOCATION

WRECKAGE LOG SHEET

DATE 10/11/96 TIME 8:40pm

TAG NUMBER Z 3630

OCT 12

DIVE TARGET NUMBER

WRECKAGE DESCRIPTION SECTION OF METAL STRUCTURE

LATITUDE 40 - 39 46.4 N

LONGITUDE 72 - 37 06.2 W OF PICK LOCATION

WRECKAGE LOG SHEET

DATE TIME

TAG NUMBER

DIVE TARGET NUMBER

WRECKAGE DESCRIPTION

LATITUDE 40 - N

LONGITUDE 72 - W OF PICK LOCATION

WRECKAGE LOG SHEET

DATE 10/11/96 TIME 8:40pm

TAG NUMBER Z3633

DIVE TARGET NUMBER _____

WRECKAGE DESCRIPTION SEAT BELT AND SMALL PIECE OF STRUCTURE

LATITUDE 40 - 39 46.8 N

LONGITUDE 72 - 37 08.0 W OF PICK LOCATION

WRECKAGE LOG SHEET

DATE _____ TIME _____

TAG NUMBER _____

DIVE TARGET NUMBER _____

WRECKAGE DESCRIPTION _____

LATITUDE 40 - _____ N

LONGITUDE 72 - _____ W OF PICK LOCATION

WRECKAGE LOG SHEET

DATE 10/11/96 TIME 7:40 pm

TAG NUMBER 23634

DIVE TARGET NUMBER

WRECKAGE DESCRIPTION TUBING AND CHANNEL PARTS

LATITUDE 40- 39 45.0 N

LONGITUDE 72- 37 06.5 W OF PICK LOCATION

OCT 12

WRECKAGE LOG SHEET

DATE TIME

TAG NUMBER

DIVE TARGET NUMBER

WRECKAGE DESCRIPTION

LATITUDE 40- N

LONGITUDE 72- W OF PICK LOCATION

WRECKAGE LOG SHEET

DATE 10/11/96 23635M TIME 8:40 pm

TAG NUMBER 23635

DIVE TARGET NUMBER _____

WRECKAGE DESCRIPTION GREEN METAL STRUCTURE

LATITUDE 40- 39 443 N

LONGITUDE 72- 37 109 W OF PICK LOCATION

WRECKAGE LOG SHEET

DATE _____ TIME _____

TAG NUMBER _____

DIVE TARGET NUMBER _____

WRECKAGE DESCRIPTION _____

LATITUDE 40- _____ N

LONGITUDE 72- _____ W OF PICK LOCATION

WRECKAGE LOG SHEET

DATE 10 Jul 96 TIME 8:40PM

TAG NUMBER 23626

OCT 12

DIVE TARGET NUMBER _____

WRECKAGE DESCRIPTION WIRING BUNDLE

_____

_____

LATITUDE 40 - 39 44.3 N

LONGITUDE 72 - 37 06.0 W OF PICK LOCATION

WRECKAGE LOG SHEET

DATE _____ TIME _____

TAG NUMBER _____

DIVE TARGET NUMBER _____

WRECKAGE DESCRIPTION _____

_____

_____

LATITUDE 40 - _____ N

LONGITUDE 72 - _____ W OF PICK LOCATION

WRECKAGE LOG SHEET

DATE 10/11/96 TIME 8:40pm

TAG NUMBER 23637

OCT 12 1996

DIVE TARGET NUMBER _____

WRECKAGE DESCRIPTION SKIN SECTION

LATITUDE 40 - 39 44.6 N

LONGITUDE 72 - 37 06.6 W OF PICK LOCATION

WRECKAGE LOG SHEET

DATE _____ TIME _____

TAG NUMBER _____

DIVE TARGET NUMBER _____

WRECKAGE DESCRIPTION _____

LATITUDE 40 - _____ N

LONGITUDE 72 - _____ W OF PICK LOCATION

WRECKAGE LOG SHEET

DATE 10/11/96 TIME 8:40pm

TAG NUMBER 23638.

OCT 12

DIVE TARGET NUMBER

WRECKAGE DESCRIPTION RUBBER HOSE AND STRUCTURE

LATITUDE 40- 39 42.7 N

LONGITUDE 72- 37 08.7 W OF PICK LOCATION

WRECKAGE LOG SHEET

DATE TIME

TAG NUMBER

DIVE TARGET NUMBER

WRECKAGE DESCRIPTION

LATITUDE 40- N

LONGITUDE 72- W OF PICK LOCATION

WRECKAGE LOG SHEET

DATE 10/11/96 TIME 8:40 pm

TAG NUMBER Z3639

OCT 12 1996

DIVE TARGET NUMBER

WRECKAGE DESCRIPTION HONEY COMBED FRAGMENT

LATITUDE 40 - 39 44.2 N

LONGITUDE 72 - 37 07.8 W OF PICK LOCATION

WRECKAGE LOG SHEET

DATE TIME

TAG NUMBER

DIVE TARGET NUMBER

WRECKAGE DESCRIPTION

LATITUDE 40 - N

LONGITUDE 72 - W OF PICK LOCATION

WRECKAGE LOG SHEET

DATE 10/11/96 TIME 8:40pm

TAG NUMBER 23640

OCT 12 1996

DIVE TARGET NUMBER _____

WRECKAGE DESCRIPTION GASKET AND METAL PARTS

LATITUDE 40 - 39 44.6 N

LONGITUDE 72 - 37 07.5 W OF PICK LOCATION

WRECKAGE LOG SHEET

DATE _____ TIME _____

TAG NUMBER _____

DIVE TARGET NUMBER _____

WRECKAGE DESCRIPTION _____

LATITUDE 40 - _____ N

LONGITUDE 72 - _____ W OF PICK LOCATION

UPDATED WRECKAGE LOG

DATE: 10-13-96-3

TAG # 2 3640

SOURCE TAG # ~~2 3678~~

LOG # RF 145

HANGER LOCATION:

DEBRIS FIELD

PRE-HURRICANE (July 17 - Sept. 4)	POST-HURRICANE (Sept. 5 - Present)
1/GREEN/(C)	1/GREEN/(Z)
2/YELLOW/(B)	2/YELLOW/(Y)
3/RED/(A)	3/RED/(X)
FLOATING	
UNKNOWN	

AIRCRAFT AREA

Fuselage	ECS/Pressure
Wing	Fuel
Tail Section	Landing Gear
Engine	Electric
Seat	Hydraulic
Cabin Int.	APU
Cockpit/Misc.	Avionics
Other	Instruments
Unknown	Water/Waste
Personal Effects	Fire Protection
Cargo	

DESCRIPTION (Actual) circle one ADD to REPLACE w/

Pressure Deck

~~FUS~~ RB 110.5

WRECKAGE LOG SHEET

DATE 10/11/96 TIME 8:40pm

OCT 12 1996

TAG NUMBER 23841

DIVE TARGET NUMBER _____

WRECKAGE DESCRIPTION PANEL STRUCTURE

_____

_____

LATITUDE 40 - 39 44.7 N

LONGITUDE 72 - 37 02.4 W OF PICK LOCATION

WRECKAGE LOG SHEET

DATE _____ TIME _____

TAG NUMBER _____

DIVE TARGET NUMBER _____

WRECKAGE DESCRIPTION _____

_____

_____

LATITUDE 40 - _____ N

LONGITUDE 72 - _____ W OF PICK LOCATION

WRECKAGE LOG SHEET

DATE 10/11/96 TIME 8:40pm

TAG NUMBER 23642

OCT 1 2

DIVE TARGET NUMBER

WRECKAGE DESCRIPTION PLASTIC SKIN

AND METAL FRAGMENT

LATITUDE 40 - 39 46.3 N

LONGITUDE 72 - 37 06.2 W OF PICK LOCATION

WRECKAGE LOG SHEET

DATE TIME

TAG NUMBER

DIVE TARGET NUMBER

WRECKAGE DESCRIPTION

LATITUDE 40 - N

LONGITUDE 72 - W OF PICK LOCATION

WRECKAGE LOG SHEET

POSSIBLY TARGET 3 GRP 3139 DIVEREPORT # 1011-41

OCT 12 1996

DATE 10/11/96 TIME 8:40AM

TAG NUMBER 23643

DIVE TARGET NUMBER

WRECKAGE DESCRIPTION MISCELLANEOUS RUBBER AND SMALL STRINGER PART

LATITUDE 40 - 39 46.3 N

LONGITUDE 72 - 37 06.2 W OF PICK LOCATION

WRECKAGE LOG SHEET

DATE TIME

TAG NUMBER

DIVE TARGET NUMBER

WRECKAGE DESCRIPTION

LATITUDE 40 - N

LONGITUDE 72 - W OF PICK LOCATION

DATE 10/11/96 TIME 12:22pm OCT 12 1996

TAG NUMBER Z 3644

DIVE TARGET NUMBER A1-271 A1-272, 273, 274

WRECKAGE DESCRIPTION ALUMINUM ANGLES (2)
PIECE OF SKIN; BRACKET; METAL STRAP
WITH HOLES

LATITUDE 40- 39 43.7 N

LONGITUDE 72- 37 08.1 W OF PICK LOCATION

WRECKAGE LOG SHEET

DATE _____

TAG NUMBER _____

DIVE TARGET NUMBER _____

WRECKAGE DESCRIPTION _____

_____

_____

LATITUDE 40- _____ N

LONGITUDE 72- _____ W OF PICK LOCATION

DATE 10/11/96 TIME 12:22pm

TAG NUMBER Z 3645

OCT 12

DIVE TARGET NUMBER A1 - 275

WRECKAGE DESCRIPTION FLAT ALUMINUM; ALUMINUM CHANNEL

LATITUDE 40 - 39 43.6 N

LONGITUDE 72 - 37 11.0 W OF PICK LOCATION

WRECKAGE LOG SHEET

DATE _____ TIME _____

TAG NUMBER _____

DIVE TARGET NUMBER _____

WRECKAGE DESCRIPTION _____

LATITUDE 40 - _____ N

LONGITUDE 72 - _____ W OF PICK LOCATION

DATE 10/11/96 TIME 12:22pm

OCT 1 2 1996

TAG NUMBER Z 3646

DIVE TARGET NUMBER A1-276

WRECKAGE DESCRIPTION ONE 18' AND ONE 12' OF Z CHAN

LATITUDE 40- 39 43.3 N

LONGITUDE 72- 37 11.2 W OF PICK LOCATION

WRECKAGE LOG SHEET

DATE _____ TIME _____

TAG NUMBER _____

DIVE TARGET NUMBER _____

WRECKAGE DESCRIPTION _____

LATITUDE 40- _____ N

LONGITUDE 72- _____ W OF PICK LOCATION

DATE 10/11/96 TIME 12:22pm

TAG NUMBER 2

DIVE TARGET NUMBER 2 3647

WRECKAGE DESCRIPTION ALUMINUM SKIN, 2'X3'

LATITUDE 40 - 39 43.3 N

LONGITUDE 72 - 37 11.1 W OF PICK LOCATION

WRECKAGE LOG SHEET

DATE _____ TIME _____

TAG NUMBER _____

DIVE TARGET NUMBER _____

WRECKAGE DESCRIPTION _____

LATITUDE 40 - _____ N

LONGITUDE 72 - _____ W OF PICK LOCATION

DATE 10/11/96 TIME 12:22pm

TAG NUMBER Z 3648

OCT 1 2 1996

DIVE TARGET NUMBER A1-278

WRECKAGE DESCRIPTION ONE PIECE OF ALUMINUM SKIN, RED WHITE + GREEN, 6'

LATITUDE 40- 37 44.7 N

LONGITUDE 72- 37 06.0 W OF PICK LOCATION

WRECKAGE LOG SHEET

DATE _____ TIME _____

TAG NUMBER _____

DIVE TARGET NUMBER _____

WRECKAGE DESCRIPTION _____

LATITUDE 40- _____ N

LONGITUDE 72- _____ W OF PICK LOCATION

WRECKAGE LOG SHEET

DATE 10/12/96 TIME 7:00AM

TAG NUMBER Z3649

DIVE TARGET NUMBER A1-239

WRECKAGE DESCRIPTION HONEY COMBED SKIN

OCT 12 1996

LATITUDE 40 - 39 43.1 N

LONGITUDE 72 - 37 08.3 W OF PICK LOCATION

WRECKAGE LOG SHEET

DATE _____ TIME _____

TAG NUMBER _____

DIVE TARGET NUMBER _____

WRECKAGE DESCRIPTION _____

LATITUDE 40 - _____ N

LONGITUDE 72 - _____ W OF PICK LOCATION

WRECKAGE LOG SHEET

DATE 10/10/96 TIME 7:20AM

TAG NUMBER Z 3650

DIVE TARGET NUMBER A1-308

WRECKAGE DESCRIPTION ALUMINUM SKIN WITH REO POINT

LATITUDE 40- 39 43.7 N

LONGITUDE 72- 37 13.6 W OF PICK LOCATION

WRECKAGE LOG SHEET

DATE _____ TIME _____

TAG NUMBER _____

DIVE TARGET NUMBER _____

WRECKAGE DESCRIPTION _____

LATITUDE 40- _____ N

LONGITUDE 72- _____ W OF PICK LOCATION

WRECKAGE LOG SHEET

DATE 10/12/16 TIME 7:00AM

TAG NUMBER Z 3651

DIVE TARGET NUMBER A1-307

WRECKAGE DESCRIPTION A1-307 A1-317 A1 311 A1-312 A1-320

MISCELLANEOUS SKIN

LATITUDE 40 - 39 43.8 N

LONGITUDE 72 - 37 11.0 W OF PICK LOCATION

WRECKAGE LOG SHEET

DATE _____ TIME _____

TAG NUMBER _____

DIVE TARGET NUMBER _____

WRECKAGE DESCRIPTION _____

LATITUDE 40 - _____ N

LONGITUDE 72 - _____ W OF PICK LOCATION

WRECKAGE LOG SHEET

DATE 10/12/96 TIME 7:00AM

TAG NUMBER 23652

DIVE TARGET NUMBER A1-309

WRECKAGE DESCRIPTION STRUCTURAL METAL WITH WIRE

LATITUDE 40 - 39 43.4 N

LONGITUDE 72 - 37 09.0 W OF PICK LOCATION

WRECKAGE LOG SHEET

DATE _____ TIME _____

TAG NUMBER _____

DIVE TARGET NUMBER _____

WRECKAGE DESCRIPTION _____

LATITUDE 40 - _____ N

LONGITUDE 72 - _____ W OF PICK LOCATION

WRECKAGE LOG SHEET

DATE 10/12/96 TIME 7:00AM

OCT 1 2

TAG NUMBER 23653

DIVE TARGET NUMBER A1-310

WRECKAGE DESCRIPTION TOILET SEAT

LATITUDE 40 - 39 43.6 N

LONGITUDE 72 - 37 10.6 W OF PICK LOCATION

WRECKAGE LOG SHEET

DATE _____ TIME _____

TAG NUMBER _____

DIVE TARGET NUMBER _____

WRECKAGE DESCRIPTION _____

LATITUDE 40 - _____ N

LONGITUDE 72 - _____ W OF PICK LOCATION

WRECKAGE LOG SHEET

DATE 10/12/96 TIME 9:00AM

OCT 1 2 1996

TAG NUMBER 2 3654

DIVE TARGET NUMBER A1-313

WRECKAGE DESCRIPTION PIECES OF SKIN

LATITUDE 40 - 39 44.8 N

LONGITUDE 72 - 37 12.9 W OF PICK LOCATION

WRECKAGE LOG SHEET

DATE _____ TIME _____

TAG NUMBER _____

DIVE TARGET NUMBER _____

WRECKAGE DESCRIPTION _____

LATITUDE 40 - _____ N

LONGITUDE 72 - _____ W OF PICK LOCATION

WRECKAGE LOG SHEET

DATE 10/12/96 TIME PM 1:00 EST

TAG NUMBER Z3655

DIVE TARGET NUMBER AJ-314

WRECKAGE DESCRIPTION PIECE OF SKIN

LATITUDE 40 - 37 44.5 N

LONGITUDE 72 - 37 13.0 W OF PICK LOCATION

WRECKAGE LOG SHEET

DATE _____ TIME _____

TAG NUMBER _____

DIVE TARGET NUMBER _____

WRECKAGE DESCRIPTION _____

LATITUDE 40 - _____ N

LONGITUDE 72 - _____ W OF PICK LOCATION

WRECKAGE LOG SHEET

DATE 10/18/96 TIME 7:00AM

TAG NUMBER 2 3656

DIVE TARGET NUMBER A1

WRECKAGE DESCRIPTION CRAWLING

LATITUDE 40 - 39 42.8 N

LONGITUDE 72 - 37 16.2 W OF PICK LOCATION

WRECKAGE LOG SHEET

DATE _____ TIME _____

TAG NUMBER _____

DIVE TARGET NUMBER _____

WRECKAGE DESCRIPTION _____

LATITUDE 40 - _____ N

LONGITUDE 72 - _____ W OF PICK LOCATION

WRECKAGE LOG SHEET

DATE 10/12/96 TIME 7:00AM

TAG NUMBER 2 3657

OCT 12

DIVE TARGET NUMBER A1-321
A1-322

WRECKAGE DESCRIPTION A1-321 PIECE OF SEAT

A1-322 WING PIECE AND WIRING CONDUI

LATITUDE 40- 39 44.0 N

LONGITUDE 72- 37 12.8 W OF PICK LOCATION

WRECKAGE LOG SHEET

DATE _____ TIME _____

TAG NUMBER _____

DIVE TARGET NUMBER _____

WRECKAGE DESCRIPTION _____

LATITUDE 40- _____ N

LONGITUDE 72- _____ W OF PICK LOCATION

WRECKAGE LOG SHEET

DATE 10/17/56 TIME 7:00AM

TAG NUMBER Z 3658

DIVE TARGET NUMBER A1-323

WRECKAGE DESCRIPTION ALUMINUM CHANNELING

LATITUDE 40 - 39 43.2 N

LONGITUDE 72 - 37 7.2 W OF PICK LOCATION

WRECKAGE LOG SHEET

DATE _____ TIME _____

TAG NUMBER _____

DIVE TARGET NUMBER _____

WRECKAGE DESCRIPTION _____

LATITUDE 40 - _____ N

LONGITUDE 72 - _____ W OF PICK LOCATION

WRECKAGE LOG SHEET

DATE 10/12/96 TIME 7:00AM

TAG NUMBER Z 3659

DIVE TARGET NUMBER A1-

WRECKAGE DESCRIPTION ALUMINUM STRIP

LATITUDE 40 - 39 43.3 N

LONGITUDE 72 - 37 11.2 W OF PICK LOCATION

WRECKAGE LOG SHEET

DATE _____ TIME _____

TAG NUMBER _____

DIVE TARGET NUMBER _____

WRECKAGE DESCRIPTION _____

LATITUDE 40 - _____ N

LONGITUDE 72 - _____ W OF PICK LOCATION

WRECKAGE LOG SHEET

DATE 10/12/56 TIME 7:00AM

TAG NUMBER 23660

DIVE TARGET NUMBER A1-315

WRECKAGE DESCRIPTION PIECE OF SKIN AND CHANNE

LATITUDE 40- 35 44.2 N

LONGITUDE 72- 37 10.8 W OF PICK LOCATION

WRECKAGE LOG SHEET

DATE _____ TIME _____

TAG NUMBER _____

DIVE TARGET NUMBER _____

WRECKAGE DESCRIPTION _____

LATITUDE 40- _____ N

LONGITUDE 72- _____ W OF PICK LOCATION

WRECKAGE LOG SHEET

DATE 10/12/96 TIME 11:18 AM

TAG NUMBER 23661

DIVE TARGET NUMBER PS 20705

WRECKAGE DESCRIPTION LARGE METAL RIVITED PIPE AND CHANNEL AND SKIN

LATITUDE 40 - 39 41.67 N

LONGITUDE 72 - 37 28.38 W OF PICK LOCATION

WRECKAGE LOG SHEET

DATE _____ TIME _____

TAG NUMBER _____

DIVE TARGET NUMBER _____

WRECKAGE DESCRIPTION _____

LATITUDE 40 - _____ N

LONGITUDE 72 - _____ W OF PICK LOCATION

DATE 10/12/96 . TIME 11:18AM

TAG NUMBER 23662

DIVE TARGET NUMBER PS 20671

WRECKAGE DESCRIPTION HONEYCOMB GO SKIN

LATITUDE 40 - 40 05.11 N

LONGITUDE 72 - 30 43.28 W OF PICK LOCATION

WRECKAGE LOG SHEET

DATE _____ TIME _____

TAG NUMBER _____

DIVE TARGET NUMBER _____

WRECKAGE DESCRIPTION _____

_____

_____

LATITUDE 40 - _____ N

LONGITUDE 72 - _____ W OF PICK LOCATION

DATE 10/12/96 TIME 11:18AM

TAG NUMBER 23663

DIVE TARGET NUMBER PS 20758

WRECKAGE DESCRIPTION MISCELLANEOUS METAL AND SKIN (5 PIECES)

LATITUDE 40 - 39 56.44 N

LONGITUDE 72 - 37 59.54 W OF PICK LOCATION

WRECKAGE LOG SHEET

DATE _____ TIME _____

TAG NUMBER _____

DIVE TARGET NUMBER _____

WRECKAGE DESCRIPTION _____

LATITUDE 40 - _____ N

LONGITUDE 72 - _____ W OF PICK LOCATION

WRECKAGE LOG SHEET

DATE 10/12/96 TIME 11/18/4 11:18AM

TAG NUMBER Z 3664

DIVE TARGET NUMBER 20761

WRECKAGE DESCRIPTION GREEN METAL PIECE 1½ x 7"

LATITUDE 40- 39 56.90 N

LONGITUDE 72- 37 32.71 W OF PICK LOCATION

WRECKAGE LOG SHEET

DATE _____ TIME _____

TAG NUMBER _____

DIVE TARGET NUMBER _____

WRECKAGE DESCRIPTION _____

LATITUDE 40- _____ N

LONGITUDE 72- _____ W OF PICK LOCATION

WRECKAGE LOG SHEET

DATE 10/12/96 TIME 11:18AM

TAG NUMBER 23165

DIVE TARGET NUMBER 20344

WRECKAGE DESCRIPTION GREEN METAL PIECE, 8" x 1 1/2" ANGLED AND RIVITED

LATITUDE 40- 39 53.12 N

LONGITUDE 72- 37 49.86 W OF PICK LOCATION

WRECKAGE LOG SHEET

DATE _____ TIME _____

TAG NUMBER _____

DIVE TARGET NUMBER _____

WRECKAGE DESCRIPTION _____

LATITUDE 40- _____ N

LONGITUDE 72- _____ W OF PICK LOCATION

WRECKAGE LOG SHEET

DATE 10/12/96 . TIME 11:18AM

TAG NUMBER 23666

DIVE TARGET NUMBER PS 20702

WRECKAGE DESCRIPTION PLASTIC AND METAL CAGE

LATITUDE 40- 39. 42.18 N

LONGITUDE 72- 37 36.19 W OF PICK LOCATION

WRECKAGE LOG SHEET

DATE _____ TIME _____

TAG NUMBER _____

DIVE TARGET NUMBER _____

WRECKAGE DESCRIPTION _____

LATITUDE 40- _____ N

LONGITUDE 72- _____ W OF PICK LOCATION

DATE 10/12/96 TIME 11:18 AM

TAG NUMBER 2-3667

DIVE TARGET NUMBER PS 20623

WRECKAGE DESCRIPTION TWISTED METAL, RIVITED

LATITUDE 40- 39 45.57 N

LONGITUDE 72- 37 35.30 W OF PICK LOCATION

WRECKAGE LOG SHEET

DATE _____ TIME _____

TAG NUMBER _____

DIVE TARGET NUMBER _____

WRECKAGE DESCRIPTION _____

LATITUDE 40- _____ N

LONGITUDE 72- _____ W OF PICK LOCATION

10-13-96-3

WRECKAGE LOG SHEET

DATE 10/12/96 TIME 11:18AM

TAG NUMBER Z3668

DIVE TARGET NUMBER PS 20760

WRECKAGE DESCRIPTION TWISTED GREEN METAL

LATITUDE 40- 39 56.69 N

LONGITUDE 72- 37 43.72 W OF PICK LOCATION

WRECKAGE LOG SHEET

DATE _____ TIME _____

TAG NUMBER _____

DIVE TARGET NUMBER _____

WRECKAGE DESCRIPTION _____

LATITUDE 40- _____ N

LONGITUDE 72- _____ W OF PICK LOCATION

WRECKAGE LOG SHEET

DATE 10/12/96 TIME 11:18 AM

TAG NUMBER Z 3669

DIVE TARGET NUMBER PS 20936

WRECKAGE DESCRIPTION BLACK PLASTIC PIECE
58582 AND SMALL WHITE EDGE PIECE

LATITUDE 40 - 39 25.35 N

LONGITUDE 72 - 37 50.17 W OF PICK LOCATION

WRECKAGE LOG SHEET

DATE _____ TIME _____

TAG NUMBER _____

DIVE TARGET NUMBER _____

WRECKAGE DESCRIPTION _____

LATITUDE 40 - _____ N

LONGITUDE 72 - _____ W OF PICK LOCATION

WRECKAGE LOG SHEET

DATE 10/12/96 TIME 12:35 pm

TAG NUMBER Z 3670

DIVE TARGET NUMBER 20622

WRECKAGE DESCRIPTION METAL PUMP

LATITUDE 40 - 39 45.17 N

LONGITUDE 72 - 37 30.39 W OF PICK LOCATION

WRECKAGE LOG SHEET

DATE _____ TIME _____

TAG NUMBER _____

DIVE TARGET NUMBER _____

WRECKAGE DESCRIPTION _____

LATITUDE 40 - _____ N

LONGITUDE 72 - _____ W OF PICK LOCATION

WRECKAGE LOG SHEET

DATE 10/12/96 TIME 12:35PM

TAG NUMBER Z 3671

DIVE TARGET NUMBER PS 20704

WRECKAGE DESCRIPTION HONEYCOMBED METAL

LATITUDE 40 - 39 42.8 N

LONGITUDE 72 - 37 36.79 W OF PICK LOCATION

WRECKAGE LOG SHEET

DATE _____ TIME _____

TAG NUMBER _____

DIVE TARGET NUMBER _____

WRECKAGE DESCRIPTION _____

LATITUDE 40 - _____ N

LONGITUDE _____ W OF PICK LOCATION

DATE 10/12/96 TIME 12:35 PM

TAG NUMBER Z3672

OCT 1 9 1996

DIVE TARGET NUMBER PS 3293

WRECKAGE DESCRIPTION GREEN METAL PIECE WITH BLACK METAL PIECE (TWISTED) AND ATTACHED

LATITUDE 40- 39 46 77 N

LONGITUDE 72- 37 36.51 W OF PICK LOCATION

WRECKAGE LOG SHEET

DATE _____ TIME _____

TAG NUMBER _____

DIVE TARGET NUMBER _____

WRECKAGE DESCRIPTION _____

LATITUDE 40- _____ N

LONGITUDE 72- _____ W OF PICK LOCATION

WRECKAGE LOG SHEET

DATE 10/12/96 TIME 2:00pm

TAG NUMBER 23623

DIVE TARGET NUMBER P5 20705

WRECKAGE DESCRIPTION 5' PIECE OF METAL SECTION

LATITUDE 40 - 39 41.67 N

LONGITUDE 72 - 37 28.38 W OF PICK LOCATION

WRECKAGE LOG SHEET

DATE _____

TAG NUMBER _____

DIVE TARGET NUMBER _____

WRECKAGE DESCRIPTION _____

LATITUDE 40 - _____ N

LONGITUDE 72 - _____ W OF PICK LOCATION

WRECKAGE LOG SHEET

DATE 10/12/96 TIME 4:18pm

TAG NUMBER 23674

DIVE TARGET NUMBER PS 20631

WRECKAGE DESCRIPTION 4' X 4" TWISTED PIECE OF

OREGN METAL

LATITUDE 40- 25 46.12 N

LONGITUDE 72- 38 01 88 W OF PICK LOCATION

WRECKAGE LOG SHEET

DATE _____ TIME _____

TAG NUMBER _____

DIVE TARGET NUMBER _____

WRECKAGE DESCRIPTION _____

LATITUDE 40- _____ N

LONGITUDE 72- _____ W OF PICK LOCATION

DATE 10/12/96 TIME 4:58pm

TAG NUMBER Z3675

DIVE TARGET NUMBER PS 20627

WRECKAGE DESCRIPTION two(2) pieces of small plastic; misc photo's

LATITUDE 40- 39 44.31 N

LONGITUDE 72- 36 51.63 W OF PICK LOCATION

Target long is 72 37 55.18

WRECKAGE LOG SHEET

DATE _____ TIME _____

TAG NUMBER _____

DIVE TARGET NUMBER _____

WRECKAGE DESCRIPTION _____

LATITUDE 40- _____ N

LONGITUDE 72- _____ W OF PICK LOCATION

UPDATED WRECKAGE LOG
OUT-OF-AREA TAG LAT/LONG CORRECTION

4/2/97
C. Jennings

TAG: Z3675

New position: LAT: 40 39 44.31

LONG: -72 36 51.63

Ref: FBI Log: _____

Wreckage Log: _____

Diver Log: _____

Comments:

REMOVE TARGET REF TO PS20627. USE W/L L/L.

NO 20000 REFS FOUND.

WRECKAGE LOG SHEET

DATE 10/12/96 TIME 4:58 pm

TAG NUMBER Z 3676

DIVE TARGET NUMBER PS 20631

WRECKAGE DESCRIPTION SMALL PLASTIC PIECE AND RUBBER PIECE # 69B70220-1

LATITUDE 40 - 39 44.31 N

LONGITUDE 72 - 36 51.63 W OF PICK LOCATION

WRECKAGE LOG SHEET

DATE _____ TIME _____

TAG NUMBER _____

DIVE TARGET NUMBER _____

WRECKAGE DESCRIPTION _____

LATITUDE 40 - _____ N

LONGITUDE 72 - _____ W OF PICK LOCATION

DATE 10/12/96 TIME 4:58 pm

TAG NUMBER Z 3677

DIVE TARGET NUMBER PS 20447

WRECKAGE DESCRIPTION PLASTIC TIME PIECE WRAPPED IN PLASTIC AND 10" X 2" SMALL GREEN NYLON 2" X 1" FABRIC AND ONE PHOTO

LATITUDE 40- 39 44.31 N

LONGITUDE 72- 36 51.63 W OF PICK LOCATION

WRECKAGE LOG SHEET

DATE _____ TIME _____

TAG NUMBER _____

DIVE TARGET NUMBER _____

WRECKAGE DESCRIPTION _____

LATITUDE 40- _____ N

LONGITUDE 72- _____ W OF PICK LOCATION

WRECKAGE LOG SHEET

DATE 10/12/96 TIME 4:58pm

TAG NUMBER Z3678

DIVE TARGET NUMBER 3257

WRECKAGE DESCRIPTION MISC WIRES, METAL, METAL COUPLING, SKIN,

LATITUDE 40- 39 48.0 N

LONGITUDE 72- 37 28.0 W OF PICK LOCATION

WRECKAGE LOG SHEET

DATE _____ TIME _____

TAG NUMBER _____

DIVE TARGET NUMBER _____

WRECKAGE DESCRIPTION _____

LATITUDE 40- _____ N

LONGITUDE 72- _____ W OF PICK LOCATION

DATE 10/12/96 TIME 5:33pm

TAG NUMBER 23679

DIVE TARGET NUMBER 3257

WRECKAGE DESCRIPTION MISC: WIRE; SMALL PIECES OF METAL; LARGE CIRCULAR PIECE OF METAL

LATITUDE 40 - 39 48.0 N

LONGITUDE 72 - 37 28.0 W OF PICK LOCATION

WRECKAGE LOG SHEET

DATE _____ TIME _____

TAG NUMBER _____

DIVE TARGET NUMBER _____

WRECKAGE DESCRIPTION _____

LATITUDE 40 - _____ N

LONGITUDE 72 - _____ W OF PICK LOCATION

SEE DIVE LOG 1013-66

DATE 10/13/92 TIME 10:25 AM

OCT 15

TAG NUMBER Z 36880

DIVE TARGET NUMBER Z 3686 PS 20592

WRECKAGE DESCRIPTION Misc. Wires, Engine Possible Components, Cylinder Gear

LATITUDE 40 - 39 47.1" N

LONGITUDE 72 - 37 27 25 W OF PICK LOCATION

WRECKAGE LOG SHEET

DATE _____ T _____

TAG NUMBER _____

DIVE TARGET NUMBER _____

WRECKAGE DESCRIPTION _____

LATITUDE 40 - _____ N

LONGITUDE 72 - _____ W OF PICK LOCATION

DATE 10/13/96 TIME 10:25Am

TAG NUMBER 23681

DIVE TARGET NUMBER _____

WRECKAGE DESCRIPTION Misc Green Metal

_____

_____

LATITUDE 40 - 39 47.1 N

LONGITUDE 72 - 37 27 25 W OF PICK LOCATION

WRECKAGE LOG SHEET

DATE _____ TIME _____

TAG NUMBER _____

DIVE TARGET NUMBER _____

WRECKAGE DESCRIPTION _____

_____

_____

LATITUDE 40 - _____ N

LONGITUDE 72 - _____ W OF PICK LOCATION

DATE 10/13/96 TIME 10:25AM

TAG NUMBER Z 3682

DIVE TARGET NUMBER

WRECKAGE DESCRIPTION MISC: Green Metal

LATITUDE 40 - 39 47.1 N

LONGITUDE 72 - 37 27 25 W OF PICK LOCATION

WRECKAGE LOG SHEET

DATE TIME

TAG NUMBER

DIVE TARGET NUMBER

WRECKAGE DESCRIPTION

LATITUDE 40 - N

LONGITUDE 72 - W OF PICK LOCATION

DATE 10/13/91 TIME 10:25 AM

TAG NUMBER Z 3683

DIVE TARGET NUMBER _____

WRECKAGE DESCRIPTION Misc Green Metal

_____

_____

LATITUDE 40 - 39 47.1 N

LONGITUDE 72 - 37 27 25 W OF PICK LOCATION

WRECKAGE LOG SHEET

DATE _____ TIME _____

TAG NUMBER _____

DIVE TARGET NUMBER _____

WRECKAGE DESCRIPTION _____

_____

_____

LATITUDE 40 - _____ N

LONGITUDE 72 - _____ W OF PICK LOCATION

DATE 10/23/96 TIME 10:25 Am

TAG NUMBER Z 3684

DIVE TARGET NUMBER _____

WRECKAGE DESCRIPTION Misc Metal Debris

from _____

_____

LATITUDE 40 - 39 47.1 N

LONGITUDE 72 - 37 27 25 W OF PICK LOCATION

WRECK[illegible]OG SHEET

DATE _____

TAG NUMBER _____

DIVE TARGET NUMBER _____

WRECKAGE DESCRIPTIO[illegible]

_____

_____

LATITUDE 40 - _____

LONGITUDE 72 - _____ W OF PICK LOCATION

DATE _____ TIME _____

TAG NUMBER _____

DIVE TARGET NUMBER _____

WRECKAGE DESCRIPTION _____

_____

_____

LATITUDE 40 - _____ N

LONGITUDE 72 - _____ W OF PICK LOCATION

WRECKAGE LOG SHEET

DATE 10/13/96 TIME 10:30 AM

TAG NUMBER Z 3685

DIVE TARGET NUMBER _____

WRECKAGE DESCRIPTION _____

Wise Metal DEBRI From PLANE

_____

LATITUDE 40 - 39 48.3 N

LONGITUDE 72 - 37 28.2 W OF PICK LOCATION

DATE _____ TIME _____

TAG NUMBER _____

DIVE TARGET NUMBER _____

WRECKAGE DESCRIPTION _____

_____

_____

LATITUDE 40 - _____ N

LONGITUDE 72 - _____ W OF PICK LOCATION

WRECKAGE LOG SHEET

DATE 10/13/86 TIME 10:30 AM.

TAG NUMBER Z 36 86

DIVE TARGET NUMBER _____

WRECKAGE DESCRIPTION _____

Misc Misc. Debri From Plane

_____

LATITUDE 40 - 39 48.3 N

LONGITUDE 72 - 37 28.2 W OF PICK LOCATION

DATE _____ TIME _____

TAG NUMBER _____

DIVE TARGET NUMBER _____

WRECKAGE DESCRIPTION _____

_____

_____

LATITUDE 40 - _____ N

LONGITUDE 72 - _____ W OF PICK LOCATION

WRECKAGE LOG SHEET

DATE 10/13/96 TIME 10:30 AM

TAG NUMBER Z 3687

DIVE TARGET NUMBER _____ _____

WRECKAGE DESCRIPTION _____ _____

Pulse METAL DEBRI From Above

_____ _____

LATITUDE 40 - 39 46.8 N

LONGITUDE 72 - 37 29.4 W OF PICK LOCATION

DATE _____ TIME _____

TAG NUMBER _____

DIVE TARGET NUMBER _____

WRECKAGE DESCRIPTION _____

_____

_____

LATITUDE 40 - _____ N

LONGITUDE 72 - _____ W OF PICK LOCATION

WRECK[illegible]OG SHEET

DATE 10/13/96 TIME 10:30 AM

TAG NUMBER Z 3688

DIVE TARGET NUMBER ____ _____

WRECKAGE DESCRIPTION _____

Misc MFG DEBRI From PLANE

_____ _____

LATITUDE 40 - 39 N

LONGITUDE 72 - 37 W OF PICK LOCATION

DATE _____ TIME _____

TAG NUMBER _____

DIVE TARGET NUMBER _____

WRECKAGE DESCRIPTION _____

_____

_____

LATITUDE 40 - _____ N

LONGITUDE 72 - _____ W OF PICK LOCATION

WRECKAGE LOG SHEET

DATE 10/13/96 TIME 10:30 AM

TAG NUMBER Z 3689

OCT 19 1996

DIVE TARGET NUMBER _____

WRECKAGE DESCRIPTION _____

MISC METAL DEBRI FROM PLANE

_____

LATITUDE 40 - 39 48.2 N

LONGITUDE 72 - 37 28.0 W OF PICK LOCATION

DATE _____ TIME _____

TAG NUMBER _____

DIVE TARGET NUMBER _____

WRECKAGE DESCRIPTION _____

_____

_____

LATITUDE 40 - _____ N

LONGITUDE 72 - _____ W OF PICK LOCATION

WRECKAGE LOG SHEET

DATE 10/13/96 TIME 10:30 AM

TAG NUMBER Z 3690

DIVE TARGET NUMBER ____ _____

WRECKAGE DESCRIPTION __ _____

UNSE METAL DEBRI FROM PLANE

_____ _____

LATITUDE 40 - 39 47.4 N

LONGITUDE 72 - 37 28.7 W OF PICK LOCATION

DATE _____ TIME _____

TAG NUMBER _____

DIVE TARGET NUMBER _____

WRECKAGE DESCRIPTION _____

_____

_____

LATITUDE 40 - _____ N

LONGITUDE 72 - _____ W OF PICK LOCATION

_____

WRECKAGE LOG SHEET

DATE 10/13/96 TIME 10:30 AM

TAG NUMBER Z 3691

DIVE TARGET NUMBER _____

WRECKAGE DESCRIPTION _____

MISC METAL DEBRI FROM PLANE

_____

LATITUDE 40 - 39 47.7 N

LONGITUDE 72 - 37 26.8 W OF PICK LOCATION

DATE _____ TIME _____

TAG NUMBER _____

DIVE TARGET NUMBER _____

WRECKAGE DESCRIPTION _____

_____

_____

LATITUDE 40 - _____ N

LONGITUDE 72 - _____ W OF PICK LOCATION

WRECKAGE LOG SHEET

DATE 10/13/96 TIME 10:30 AM

TAG NUMBER E 3692

DIVE TARGET NUMBER _____

WRECKAGE DESCRIPTION _____

MISC METAL DEBRIS FROM PLANE

_____

LATITUDE 40 - 39 47.1 N

LONGITUDE 72 - 37 26.8 W OF PICK LOCATION

DATE _____ TIME _____

TAG NUMBER _____

DIVE TARGET NUMBER _____

WRECKAGE DESCRIPTION _____

_____

_____

LATITUDE 40 - _____ N

LONGITUDE 72 - _____ W OF PICK LOCATION

WRECK LOG SHEET

DATE 10/13/96 TIME 10:30 AM

TAG NUMBER Z 3693

OCT 19 1996

DIVE TARGET NUMBER _____

WRECKAGE DESCRIPTION _____

Misc Metal DEBRI From PLANE

_____

LATITUDE 40 - 39 49.9 N

LONGITUDE 72 - 37 28.1 W OF PICK LOCATION

DATE _____ TIME _____

TAG NUMBER _____

DIVE TARGET NUMBER _____

WRECKAGE DESCRIPTION _____

_____

_____

LATITUDE 40 - _____ N

LONGITUDE 72 - _____ W OF PICK LOCATION

WRECKAGE LOG SHEET

DATE 10/13/96 TIME 1400 Hrs

TAG NUMBER Z3694

DIVE TARGET NUMBER ALEA #3 & AJ35311

WRECKAGE DESCRIPTION _____

MISC METAL FROM PLANE DEBRI FIELD

_____

LATITUDE 40 - 38 34.66 N

LONGITUDE 72 - 39 18.72 W OF PICK LOCATION

DATE _____ TIME _____

TAG NUMBER _____

DIVE TARGET NUMBER _____

WRECKAGE DESCRIPTION _____

_____

_____

LATITUDE 40 - _____ N

LONGITUDE 72 - _____ W OF PICK LOCATION

WRECKAGE LOG SHEET

DATE 10/13/96 TIME 1130

TAG NUMBER Z3695

DIVE TARGET NUMBER PS20960

WRECKAGE DESCRIPTION _____

MISC METAL FROM PLANE DEBRI FIELD

_____

LATITUDE ~~40~~ 39 - 39 · 31.49 N

LONGITUDE 72 - 39 05.17 W OF PICK LOCATION

DATE _____ TIME _____

TAG NUMBER _____

DIVE TARGET NUMBER _____

WRECKAGE DESCRIPTION _____

_____

_____

LATITUDE 40 - _____ N

LONGITUDE 72 - _____ W OF PICK LOCATION

_____

WRECKAGE LOG SHEET

DATE 10/13/96 TIME _____

TAG NUMBER Z 3696

DIVE TARGET NUMBER PS 20911

WRECKAGE DESCRIPTION _____

MISC PLASTIC FROM PLANE DEBRI FIELD

_____

LATITUDE 40 - 39 22.52 N

LONGITUDE 72 - 36. 19.81 W OF PICK LOCATION

DATE _____ TIME _____

TAG NUMBER _____

DIVE TARGET NUMBER _____

WRECKAGE DESCRIPTION _____

_____

_____

LATITUDE 40 - _____ N

LONGITUDE 72 - _____ W OF PICK LOCATION

WRE[illegible] SHEET

DATE 10/13/96 TIME 12:26

TAG NUMBER Z 3697

DIVE TARGET NUMBER PS 4373

WRECKAGE DESCRIPTI[illegible]

PARTIAL JORDACHE SUITCASE (FRAME)

FOUND IN PLANE DEBRE FIELD

LATITUDE 40 - 39 29.69

LONGITUDE 72 - 35 48.54 W OF PICK LOCATION

DATE _____ TIME _____

TAG NUMBER _____

DIVE TARGET NUMBER _____

WRECKAGE DESCRIPTION _____

_____

_____

LATITUDE 40 - _____ N

LONGITUDE 72 - _____ W OF PICK LOCATION

WRECKAGE LOG SHEET

DATE 10/13/46 TIME 1154

TAG NUMBER Z 3698

DIVE TARGET NUMBER PS # 357

WRECKAGE DESCRIPTION _____

Misc Plastic Found in DEBRI FIELD

_____

LATITUDE 40 - 39 27.80 N

LONGITUDE 72 - 35 53.48 W OF PICK LOCATION

DATE _____ TIME _____

TAG NUMBER _____

DIVE TARGET NUMBER _____

WRECKAGE DESCRIPTION _____

_____

_____

LATITUDE 40 - 39 49.3@ N

LONGITUDE 72 - 37 30.2@ W OF PICK LOCATION

WRECKAGE LOG SHEET

DATE 10/13/96 TIME 15:30 Hrs

TAG NUMBER Z 3699

OCT 18 1996

DIVE TARGET NUMBER PS 20983

WRECKAGE DESCRIPTION _____

ONE WOMAN' SHOE (COLOR BLACK)

_____

LATITUDE 40 - 39 30.48 N

LONGITUDE 72 - 37 32.98 W OF PICK LOCATION

DATE _____ TIME _____

TAG NUMBER _____

DIVE TARGET NUMBER _____

WRECKAGE DESCRIPTION _____

_____

_____

LATITUDE 40 - _____ N

LONGITUDE 72 - _____ W OF PICK LOCATION

WRECKAGE LOG SHEET

DATE 10/13/96 15:30 Hrs

TAG NUMBER Z 3700

OCT 18 1996

DIVE TARGET NUMBER FS 20970

WRECKAGE DESCRIPTION _____

Misc Plastic Found in Plane DEBRI FIELD

_____

LATITUDE 40 - 39 31.88 N

LONGITUDE 72 - 37 13.13 W OF PICK LOCATION

DATE _____ TIME _____

TAG NUMBER _____

DIVE TARGET NUMBER _____

WRECKAGE DESCRIPTION _____

_____

_____

LATITUDE 40 - _____ N

LONGITUDE 72 - _____ W OF PICK LOCATION

WRECK[illegible]OG SHEET

DATE 10/13/96 1545 HD

TAG NUMBER ~~Z~~ P.F.S. 3701

OCT 19 1996

DIVE TARGET NUMBER DS 20921

WRECKAGE DESCRIPTION

misc PLASTIC Found in DEBRIS FIELD

LATITUDE 40 - 39 28.72 N

LONGITUDE 72 - 39 41.03 W OF PICK LOCATION

DATE _____ TIME _____

TAG NUMBER _____

DIVE TARGET NUMBER _____

WRECKAGE DESCRIPTION _____

_____

_____

LATITUDE 40 - _____ N

LONGITUDE 72 - _____ W OF PICK LOCATION

WRECKAGE LOG SHEET

DATE 10/13/96 TIME 15:30 HRS

TAG NUMBER Z 3702

OCT 18 [illegible]

DIVE TARGET NUMBER PS 4377

WRECKAGE DESCRIPTION _____

MISC GREEN COLORED METAL FOUND IN DEBRIS FIELD

_____

LATITUDE 40 - 29 31.66 N

LONGITUDE 72 - 37 25.49 W OF PICK LOCATION

DATE 10/13/96 TIME 7:20PM

TAG NUMBER Z 3703

7:20PM

DIVE TARGET NUMBER

WRECKAGE DESCRIPTION Marked "M Lgw Door

and

OCT 18 1996

LATITUDE 40 - 39 31.66 N

LONGITUDE 72 - 37 25.49 W OF PICK LOCATION

WRECKAGE LOG SHEET

DATE

TAG NUMBER

DIVE TARGET NUMBER

WRECKAGE DESCRIPTION

LATITUDE 40 - N

LONGITUDE 72 - W OF PICK LOCATION

DATE 10/13/96 TIME 7:20PM

TAG NUMBER Z 3704

7:20PM

DIVE TARGET NUMBER —

WRECKAGE DESCRIPTION Misc Metal and Plastic Fragments

LATITUDE 40 - 39° 46.9" N

LONGITUDE 72 - 37' 26.8" W OF PICK LOCATION

WRECK[illegible] SHEET

DATE _____

TAG NUMBER _____

DIVE TARGET NUMBER _____

WRECKAGE DESCRIPTI[illegible]

LATITUDE 40 - _____

LONGITUDE 72 - _____ W OF PICK LOCATION

DATE 10/13/96 TIME 7:20 PM

TAG NUMBER ~~Z3705~~ @ Z3705

DIVE TARGET NUMBER ~~Metal Pipe~~ @ PS9332

WRECKAGE DESCRIPTION Metal Pipings

OCT 18

LATITUDE 40- 39' 49.1 N

LONGITUDE 72- 37-29.0 W OF PICK LOCATION

WRECKAGE LOG SHEET

DATE _____

TAG NUMBER _____

DIVE TARGET NUMBER _____

WRECKAGE DESCRIPTION _____

LATITUDE 40- _____

LONGITUDE 72- _____ W OF PICK LOCATION

DATE 10/13/96 TIME 7:20PM

TAG NUMBER Z 3706

DIVE TARGET NUMBER ~~A~~ N/A 3216

WRECKAGE DESCRIPTION Misc. Metal and 7:20PM

Plastic Pieces

OCT 18 1996

LATITUDE 40 - 39 45.5 N

LONGITUDE 72 - 37 25.5 W OF PICK LOCATION

WRECKAGE LOG SHEET

DATE

TAG NUMBER

DIVE TARGET NUMBER

WRECKAGE DESCRIPTION

LATITUDE 40 - N

LONGITUDE 72 - W OF PICK LOCATION

DATE 10/13/96 TIME 7:20PM

TAG NUMBER Z3707

DIVE TARGET NUMBER _____

WRECKAGE DESCRIPTION Misc Electrical Pieces of Debris

LATITUDE 40 - _____ N

LONGITUDE 72 - _____ W OF PICK LOCATION

WRECK[illegible] SHEET

DATE _____

TAG NUMBER _____

DIVE TARGET NUMBER _____

WRECKAGE DESCRIPTION _____

LATITUDE 40 - _____

LONGITUDE 72 - _____ W OF PICK LOCATION

DATE 10/13/96 TIME 7:20 PM

TAG NUMBER Z3708

DIVE TARGET NUMBER _____

WRECKAGE DESCRIPTION Piece of Green + Gray Metal

LATITUDE 40 - 39 45.7 N

LONGITUDE 72 - 37 25.9 W OF PICK LOCATION

OCT 18

WRECKAGE LOG SHEET

DATE _____

TAG NUMBER _____

DIVE TARGET NUMBER _____

WRECKAGE DESCRIPTION _____

LATITUDE 40 - _____ N

LONGITUDE 72 - _____ W OF PICK LOCATION

DATE 10/13/96 TIME 7:20 PM

TAG NUMBER Z 3709

DIVE TARGET NUMBER _____

WRECKAGE DESCRIPTION Misc. Pieces of Green and Gray Metal

LATITUDE 40 - _____ N

LONGITUDE 72 - _____ W OF PICK LOCATION

WRECKAGE LOG SHEET

DATE _____

TAG NUMBER _____

DIVE TARGET NUMBER _____

WRECKAGE DESCRIPTION _____

LATITUDE 40 - _____ N

LONGITUDE 72 - _____ W OF PICK LOCATION

DATE 10/13/96 TIME 7:20 PM

TAG NUMBER Z3710

DIVE TARGET NUMBER PS20437

WRECKAGE DESCRIPTION Metal Debris

OCT 18

LATITUDE 40 - 39' 48.9" N

LONGITUDE 72 - 37' 24.0 W OF PICK LOCATION

WRECK[illegible] SHEET

DATE _____

TAG NUMBER _____

DIVE TARGET NUMBER _____

WRECKAGE DESCRIPTI[illegible]

LATITUDE 40 - _____

LONGITUDE 72 - _____ W OF PICK LOCATION

DATE 10/13/96 TIME 7:20Z

TAG NUMBER Z 3711

DIVE TARGET NUMBER GRP 3061

WRECKAGE DESCRIPTION Green Metal Piece

LATITUDE 40 - 39' 49.3" N

LONGITUDE 72 - 37' 30.2" W OF PICK LOCATION

OCT 18

WRECK[illegible] LOG SHEET

DATE _____

TAG NUMBER _____

DIVE TARGET NUMBER _____

WRECKAGE DESCRIPTION _____

_____

_____

LATITUDE 40 - _____

LONGITUDE 72 - _____ W OF PICK LOCATION

DATE 10/13/96 TIME 7:20 AM

TAG NUMBER Z 3712

DIVE TARGET NUMBER PS 204 85

WRECKAGE DESCRIPTION Grey Metal Panel

OCT 18

LATITUDE 40 - 39 48.2 N

LONGITUDE 72 - 37 25.4 W OF PICK LOCATION

WRECKAGE LOG SHEET

DATE _____

TAG NUMBER _____

DIVE TARGET NUMBER _____

WRECKAGE DESCRIPTION _____

_____

_____

LATITUDE 40 - _____ N

LONGITUDE 72 - _____ W OF PICK LOCATION

DATE 10/14/96 TIME 8:00A

TAG NUMBER 23713

DIVE TARGET NUMBER PS20556

WRECKAGE DESCRIPTION Metal Decking

OCT 18

LATITUDE 40 - 39 50.6 N

LONGITUDE 72 - 37 23.0 W OF PICK LOCATION

WRECK SHEET

DATE

TAG NUMBER

DIVE TARGET NUMBER

WRECKAGE DESCRIPTI

LATITUDE 40 -

LONGITUDE 72 - W OF PICK LOCATION

DATE 10/14/96 TIME 7:00Am

TAG NUMBER 23714

DIVE TARGET NUMBER GRP 3164

WRECKAGE DESCRIPTION Toilet Assemble

LATITUDE 40 - 39 48.1 N

LONGITUDE 72 - 37 21.0 W OF PICK LOCATION

WRECKAGE LOG SHEET

DATE _____

TAG NUMBER _____

DIVE TARGET NUMBER _____

WRECKAGE DESCRIPTION _____

LATITUDE 40 - _____ N

LONGITUDE 72 - _____ W OF PICK LOCATION

DATE 10/14/96 TIME 7:00AM

TAG NUMBER Z 3715

DIVE TARGET NUMBER PS 20522

WRECKAGE DESCRIPTION STRUCTURAL SECTION

OCT 18 [illegible]

LATITUDE 40 - 39 48.6 N

LONGITUDE 72 - 37 20.5 W OF PICK LOCATION

WRECK[illegible] SHEET

DATE _____

TAG NUMBER _____

DIVE TARGET NUMBER _____

WRECKAGE DESCRIPTI[illegible]

LATITUDE 40 - _____

LONGITUDE 72 - _____ W OF PICK LOCATION

DATE 10/14/96 TIME 7:00AM

TAG NUMBER Z3716

DIVE TARGET NUMBER GRP 3165

WRECKAGE DESCRIPTION Hinged bracket

LATITUDE 40 - 39 48.9 N

LONGITUDE 72 - 37 23.9 W OF PICK LOCATION

WRECKAGE LOG SHEET

DATE _____

TAG NUMBER _____

DIVE TARGET NUMBER _____

WRECKAGE DESCRIPTION _____

LATITUDE 40 - _____ N

LONGITUDE 72 - _____ W OF PICK LOCATION

DATE 10/14/91 TIME 7:00 AM

TAG NUMBER 2 37 17

DIVE TARGET NUMBER GRP 3164

WRECKAGE DESCRIPTION Section of Skin

OCT 18

LATITUDE 40 - 39 47.5 N

LONGITUDE 72 - 77 24.3 W OF PICK LOCATION

WRECK[illegible]G SHEET

DATE _____

TAG NUMBER _____

DIVE TARGET NUMBER _____

WRECKAGE DESCRIPTI[illegible]

LATITUDE 40 - _____

LONGITUDE 72 - _____ W OF PICK LOCATION

DATE 10/14/96 TIME 7:00 AM

TAG NUMBER Z 3718

DIVE TARGET NUMBER PS 20499

WRECKAGE DESCRIPTION Section of Stringer

OCT 18 1996

LATITUDE 40 - 39 46.5 N

LONGITUDE 72 - 37 23.2 W OF PICK LOCATION

WRECKAGE LOG SHEET

DATE _____

TAG NUMBER _____

DIVE TARGET NUMBER _____

WRECKAGE DESCRIPTION _____

LATITUDE 40 - _____ N

LONGITUDE 72 - _____ W OF PICK LOCATION

DATE 10/14/96 TIME 7:00AM

TAG NUMBER Z 3719

DIVE TARGET NUMBER 20594

WRECKAGE DESCRIPTION Began with SKIN

LATITUDE 40 - 39 41.8 N

LONGITUDE 72 - 37 23.9 W OF PICK LOCATION

WRECK LOG SHEET

DATE _____

TAG NUMBER _____

DIVE TARGET NUMBER _____

WRECKAGE DESCRIPTION _____

LATITUDE 40 - _____ N

LONGITUDE 72 - _____ W OF PICK LOCATION

DATE 10/14/96 TIME 7:00 AM

TAG NUMBER Z3720

DIVE TARGET NUMBER PS 3287

WRECKAGE DESCRIPTION Green Metal Strip Beam

LATITUDE 40 - 39' 50.5 N 39, 46.8

LONGITUDE 72 - 37. 22.6 W OF PICK LOCATION

OCT 18

WRECK LOG SHEET

DATE _____

TAG NUMBER _____

DIVE TARGET NUMBER _____

WRECKAGE DESCRIPTION _____

LATITUDE 40 - _____ N

LONGITUDE 72 - _____ W OF PICK LOCATION

DATE 10/14/82 TIME 7:00 AM

TAG NUMBER Z 3721

DIVE TARGET NUMBER PS 20438

WRECKAGE DESCRIPTION Beam

LATITUDE 40 - 39' 59.2" N

LONGITUDE 72 - 37' 23.2" W OF PICK LOCATION

WRECKAGE LOG SHEET

DATE _____

TAG NUMBER _____

DIVE TARGET NUMBER _____

WRECKAGE DESCRIPTION _____

LATITUDE 40 - _____ N

LONGITUDE 72 - _____ W OF PICK LOCATION

DATE 10/14/96 TIME 7:00 AM

TAG NUMBER Z 3722

OCT 19 [illegible]

DIVE TARGET NUMBER PS 20439

WRECKAGE DESCRIPTION Large piece of metal with holes

LATITUDE 40 - 39 41.5 N

LONGITUDE 72 - 37 23.0 W OF PICK LOCATION

WRECK LOG SHEET

DATE _____ _____

TAG NUMBER _____

DIVE TARGET NUMBER _____ _____

WRECKAGE DESCRIPTION _____

_____ _____

_____ _____

LATITUDE 40 - _____ N

LONGITUDE 72 - _____ W OF PICK LOCATION

DATE: 2 DS
NAME: [illegible]

DATED WRECKAGE LOG

TAG # Z3722

SOURCE TAG # Z3243

LOG # LF121

HANGER LOCATION

10-7-96-4

DEBRIS FIELD

PRE-HURRICANE (July 17 - Sept. 4)	POST-HURRICANE (Sept. 5 - Present)
1/GREEN/(C)	1/GREEN/(Z)
2/YELLOW/(B)	2/YELLOW/(Y)
3/RED/(A)	3/RED/(X)
FLOATING	
UNKNOWN	

AIRCRAFT AREA

Fuselage	ECS/Press/O_2
Wing	Fuel
Tail Section	Landing Gear
Engine	Electric
Seat	Hydraulic
Cabin Int	APU
Cockpit/Misc.	Avionics
Other	Instruments
Unknown	Water/Waste
Personal Effects	Fire Protection
Cargo	

DESCRIPTION (Actual) circle one ADD to REPLACE w/

P. Deck Bulkhead. FS 1246
LBL 99.58

DATE 10/14/96 TIME 7:00 AM

TAG NUMBER Z 3723

DIVE TARGET NUMBER PS 20492

WRECKAGE DESCRIPTION Piece of Metal with Pipe

LATITUDE 40 - 39 46.6 N

LONGITUDE 72 - 37 22.3 W OF PICK LOCATION

WRECKAGE LOG SHEET

DATE _____

TAG NUMBER _____

DIVE TARGET NUMBER _____

WRECKAGE DESCRIPTION _____

_____

_____

LATITUDE 40 - _____

LONGITUDE 72 - _____ W OF PICK LOCATION

DATE 10/14/96 TIME 7:00AM

TAG NUMBER Z3724

OCT 19

DIVE TARGET NUMBER _____

WRECKAGE DESCRIPTION Pipe.

_____

_____

LATITUDE 40 - 39 46.6 N

LONGITUDE 72 - 37 22.3 W OF PICK LOCATION

WRECKAGE LOG SHEET

DATE _____

TAG NUMBER _____

DIVE TARGET NUMBER _____

WRECKAGE DESCRIPTION _____

_____

_____

LATITUDE 40 - _____ N

LONGITUDE 72 - _____ W OF PICK LOCATION

DATE 10/14/96 TIME 11:50 AM

TAG NUMBER Z 3725

OCT 19 1996

DIVE TARGET NUMBER PS 20515

WRECKAGE DESCRIPTION Curved Aluminum

W/ Honeycombs

LATITUDE 40 - 39 46.7 N

LONGITUDE 72 - 37 34.6 W OF PICK LOCATION

WRECKAGE LOG SHEET

DATE _____

TAG NUMBER _____

DIVE TARGET NUMBER _____

WRECKAGE DESCRIPTION _____

LATITUDE 40 - _____ N

LONGITUDE 72 - _____ W OF PICK LOCATION

DATE 10/14/96 TIME 12:54 AM

TAG NUMBER Z 3726 OCT

DIVE TARGET NUMBER

WRECKAGE DESCRIPTION Burnt skin part and structure skin

LATITUDE 40 - 39' 52.3" N

LONGITUDE 72 - 37 33.4 W OF PICK LOCATION

WRE[illegible]OG SHEET

DATE

TAG NUMBER

DIVE TARGET NUMBER

WRECKAGE DESCRIPTI

LATITUDE 40 - N

LONGITUDE 72 - W OF PICK LOCATION

TAG NUMBER Z 3727

DIVE TARGET NUMBER _____

WRECKAGE DESCRIPTION Small piece of Aluminum + Section of fiber glass panel

LATITUDE 40 - 39' 48.1 N

LONGITUDE 72 - 37 29.9 W OF PICK LOCATION

WRECKAGE LOG SHEET

DATE _____

TAG NUMBER _____

DIVE TARGET NUMBER _____

WRECKAGE DESCRIPTION _____

LATITUDE 40 - _____ N

LONGITUDE 72 - _____ W OF PICK LOCATION

DATE 10/14/96 TIME 9:50

TAG NUMBER Z 3728

DIVE TARGET NUMBER

WRECKAGE DESCRIPTION Aluminum strip

LATITUDE 40 - 39' ~~30.0~~ 49.4 N

LONGITUDE 72 - 37' 30.4 W OF PICK LOCATION

WRECK[illegible]OG SHEET

DATE

TAG NUMBER

DIVE TARGET NUMBER

WRECKAGE DESCRIPTI

LATITUDE 40 - N

LONGITUDE 72 - W OF PICK LOCATION

DATE 10/14/96 TIME 9:50 AM

TAG NUMBER Z 3729

DIVE TARGET NUMBER

WRECKAGE DESCRIPTION Metal Structure

LATITUDE 40 - 40' 02.3 N

LONGITUDE 72 - 37 19.4 W OF PICK LOCATION

WRECKAGE LOG SHEET

DATE

TAG NUMBER

DIVE TARGET NUMBER

WRECKAGE DESCRIPTION

LATITUDE 40 - N

LONGITUDE 72 - W OF PICK LOCATION

UPDATED WRECKAGE LOG

DATE: 2/18/97
NAME: [illegible]

OK
88

10-17-96-2

TAG # Z 3729

SOURCE TAG #

LOG # CW 720

HANGER LOCATION Recoust

DEBRIS FIELD

PRE-HURRICANE (July 17 - Sept. 4)	POST-HURRICANE (Sept. 5 - Present)
1/GREEN/(C)	1/GREEN/(Z)
2/YELLOW/(B)	2/YELLOW/(Y)
3/RED/(A)	3/RED/(X)
FLOATING	
UNKNOWN	

AIRCRAFT AREA

CW

Fuselage	ECS/Press/O_2
Wing	Fuel
Tail Section	Landing Gear
Engine	Electric
Seat	Hydraulic
Cabin Int	APU
Cockpit/Misc.	Avionics
Other	Instruments
Unknown	Water/Waste
Personal Effects	Fire Protection
Cargo	

DESCRIPTION (Actual) circle one ADD to (new) REPLACE w/

CWT - SWB #2 - Left side 13A

LBL 25

DATE 10/14/96 TIME 9:00 PM

TAG NUMBER Z 3730

DIVE TARGET NUMBER _____

WRECKAGE DESCRIPTION Metal Skin Section

_____

_____

LATITUDE 40 - 39 59.4 N

LONGITUDE 72 - 37 18.7 W OF PICK LOCATION

WRECK LOG SHEET

DATE _____ _____

TAG NUMBER _____

DIVE TARGET NUMBER _____

WRECKAGE DESCRIPTION _____

_____ _____

_____ _____

LATITUDE 40 - _____ N

LONGITUDE 72 - _____ W OF PICK LOCATION

DATE 10/15/96 TIME 5:40AM

TAG NUMBER Z3731

OCT 19

DIVE TARGET NUMBER PS 4479

WRECKAGE DESCRIPTION A/C SKIN with Red Paint

LATITUDE 40 - 39 59.2 N

LONGITUDE 72 - 37 25.7 W OF PICK LOCATION

WRECK LOG SHEET

DATE _____

TAG NUMBER _____

DIVE TARGET NUMBER _____

WRECKAGE DESCRIPTION _____

LATITUDE 40 - _____ N

LONGITUDE 72 - _____ W OF PICK LOCATION

UPDATED WRECKAGE LOG

DATE: 12-19-96

NAME: JC

TAG # Z 3731

SOURCE TAG #

10-17-96-1

LOG # LF88J

HANGER LOCATION

DEBRIS FIELD

PRE-HURRICANE (July 17 - Sept. 4)	POST-HURRICANE (Sept. 5 - Present)
1/GREEN/(C)	1/GREEN/(Z)
2/YELLOW/(B)	2/YELLOW/(Y)
3/RED/(A)	3/RED/(X)
FLOATING	
UNKNOWN	

AIRCRAFT AREA

~~Fuselage~~	ECS/Press/O_2
Wing	Fuel
Tail Section	Landing Gear
Engine	Electric
Seat	Hydraulic
Cabin Int	APU
Cockpit/Misc.	Avionics
Other	Instruments
Unknown	Water/Waste
Personal Effects	Fire Protection
Cargo	

~~DESCRIPTION (Actual)~~ circle one (ADD to) REPLACE w/

Fuselage Station 1660-1720 Stringer 31L-35L

DATE 10/15/96 TIME 5:40 AM

TAG NUMBER Z 3732

DIVE TARGET NUMBER PS 40 140

WRECKAGE DESCRIPTION SKIN · Yellow (4'x1')

LATITUDE 40 - 40 00.8 N

LONGITUDE 72 - 37 26.5 W OF PICK LOCATION

WRECKAGE LOG SHEET

DATE _____

TAG NUMBER _____

DIVE TARGET NUMBER _____

WRECKAGE DESCRIPTION _____

LATITUDE 40 - _____ N

LONGITUDE 72 - _____ W OF PICK LOCATION

DATE 10/15/96 TIME 5:40AM

TAG NUMBER Z 3733

OCT 19

DIVE TARGET NUMBER

WRECKAGE DESCRIPTION Small piece Aluminum

LATITUDE 40 - 40 59.5 N

LONGITUDE 72 - 37 30.1 W OF PICK LOCATION

WRECK LOG SHEET

DATE

TAG NUMBER

DIVE TARGET NUMBER

WRECKAGE DESCRIPTI

LATITUDE 40 - N

LONGITUDE 72 - W OF PICK LOCATION

DATE 10/15/96 TIME 5:40AM

TAG NUMBER Z3734

DIVE TARGET NUMBER

WRECKAGE DESCRIPTION Small piece Aluminum w/Flap

LATITUDE 40 - 40 01.1 N

LONGITUDE 72 - 37 27.7 W OF PICK LOCATION

WRECKAGE LOG SHEET

DATE

TAG NUMBER

DIVE TARGET NUMBER

WRECKAGE DESCRIPTION

LATITUDE 40 - N

LONGITUDE 72 - W OF PICK LOCATION

DATE 10/15/96 TIME 5:40 AM

TAG NUMBER Z 3735

DIVE TARGET NUMBER _____

WRECKAGE DESCRIPTION Curved piece w/bulkhead and honeycomb

LATITUDE 40 - 40' 59.5 N

LONGITUDE 72 - 37 28.6 W OF PICK LOCATION

WRECK LOG SHEET

DATE _____

TAG NUMBER _____

DIVE TARGET NUMBER _____

WRECKAGE DESCRIPTION _____

LATITUDE 40 - _____ N

LONGITUDE 72 - _____ W OF PICK LOCATION

DATE 10/15/96 TIME 5:40 AM

TAG NUMBER Z 3736

DIVE TARGET NUMBER _____

WRECKAGE DESCRIPTION Airvent

_____

_____

LATITUDE 40 - 40 02.7 N

LONGITUDE 72 - 37 34.9 W OF PICK LOCATION

WRECKAGE LOG SHEET

DATE _____

TAG NUMBER _____

DIVE TARGET NUMBER _____

WRECKAGE DESCRIPTION _____

_____

_____

LATITUDE 40 - _____ N

LONGITUDE 72 - _____ W OF PICK LOCATION

DATE 10/15/96 TIME 5:40AM

TAG NUMBER # 3737

DIVE TARGET NUMBER _____

WRECKAGE DESCRIPTION Piece of Bulkhead

_____

_____

LATITUDE 40 - 40 01.8 N

LONGITUDE 72 - 37 29.8 W OF PICK LOCATION

WRECK LOG SHEET

DATE _____ _____

TAG NUMBER _____

DIVE TARGET NUMBER _____ _____

WRECKAGE DESCRIPTION _____

_____ _____

_____ _____

LATITUDE 40 - _____ N

LONGITUDE 72 - _____ W OF PICK LOCATION

DATE 10/15/96 TIME 4:50PM

TAG NUMBER 23738

DIVE TARGET NUMBER

WRECKAGE DESCRIPTION Black Blanket

LATITUDE 40 - 39 26.4 N

LONGITUDE 72 - 36 42.3 W OF PICK LOCATION

WRECKAGE LOG SHEET

DATE

TAG NUMBER

DIVE TARGET NUMBER

WRECKAGE DESCRIPTION

LATITUDE 40 - N

LONGITUDE 72 - W OF PICK LOCATION

DATE 10/15/96 TIME 4:50PM

TAG NUMBER 2373 9

DIVE TARGET NUMBER _____

WRECKAGE DESCRIPTION Aluminum Strip

_____

_____

LATITUDE 40 - 39 27.2 N

LONGITUDE 72 - 36 47.0 W OF PICK LOCATION

WRECK LOG SHEET

DATE _____

TAG NUMBER _____

DIVE TARGET NUMBER _____

WRECKAGE DESCRIPTION _____

_____

_____

LATITUDE 40 - _____ N

LONGITUDE 72 - _____ W OF PICK LOCATION

DATE 10/15/96 TIME 4:50 PM

TAG NUMBER Z 374 ϕ

DIVE TARGET NUMBER

WRECKAGE DESCRIPTION black rubber from debris field

LATITUDE 40 - 39 26.7 N

LONGITUDE 72 - 36 49.0 W OF PICK LOCATION

WRECKAGE LOG SHEET

DATE

TAG NUMBER

DIVE TARGET NUMBER

WRECKAGE DESCRIPTION

LATITUDE 40 - N

LONGITUDE 72 - W OF PICK LOCATION

DATE 10/15/96 TIME 4:50 PM

TAG NUMBER Z 3741 ~~OFG~~

OCT 19 1996

DIVE TARGET NUMBER PS 20871 or CRP 3179

WRECKAGE DESCRIPTION Aircraft skin red on one side

LATITUDE 40 - 39 49.1 N

LONGITUDE 72 - 37 27.6 W OF PICK LOCATION

WRECK[illegible] LOG SHEET

DATE _____

TAG NUMBER _____

DIVE TARGET NUMBER _____

WRECKAGE DESCRIPTI[illegible] _____

LATITUDE 40 - _____ N

LONGITUDE 72 - _____ W OF PICK LOCATION

Dive target #s - conflict

DATE 10/15/96 TIME 4:50 PM

TAG NUMBER Z 3742

OCT 19 1996

DIVE TARGET NUMBER 1S40017

WRECKAGE DESCRIPTION Aircraft Skin Part

LATITUDE 40 - 39 30.6 N

LONGITUDE 72 - 36 47.8 W OF PICK LOCATION

WRECKAGE LOG SHEET

DATE _____

TAG NUMBER _____

DIVE TARGET NUMBER _____

WRECKAGE DESCRIPTION _____

LATITUDE 40 - _____ N

LONGITUDE 72 - _____ W OF PICK LOCATION

DATE 10/15/96 TIME 4:50 Pm

TAG NUMBER Z 3743

DIVE TARGET NUMBER PS 4325 ~ GAP 318 1

WRECKAGE DESCRIPTION Structural Piece

LATITUDE 40 - 39 29.6 N

LONGITUDE 72 - 36 19.4 W OF PICK LOCATION

WRECK LOG SHEET

DATE _____ : _____

TAG NUMBER _____

DIVE TARGET NUMBER _____

WRECKAGE DESCRIPTION _____

LATITUDE 40 - _____ N

LONGITUDE 72 - _____ W OF PICK LOCATION

Dive tgt #
Doesn't agree

DATE _____ TIME _____

TAG NUMBER _____

DIVE TARGET NUMBER _____

WRECKAGE DESCRIPTION _____

_____

_____

LATITUDE 40 - _____ N

LONGITUDE 72 - _____ W OF PICK LOCATION

WRECKAGE LOG SHEET

DATE 10/10/96 05:30 AM

TAG NUMBER Z 3714

SEP 19 [illegible]

DIVE TARGET NUMBER ____ _____

WRECKAGE DESCRIPTION _____

Ribbing w. hi- [illegible] HOLE

_____ _____

LATITUDE 40 - 39 2[illegible] N

LONGITUDE 72 - 26 54.0 W OF PICK LOCATION

DATE _____ TIME _____

TAG NUMBER _____

DIVE TARGET NUMBER _____

WRECKAGE DESCRIPTION _____

_____

_____

LATITUDE 40 - _____ N

LONGITUDE 72 - _____ W OF PICK LOCATION

WRECKAGE LOG SHEET

DATE 10/16/96 TIME 05:30 AM

TAG NUMBER Z 374

DIVE TARGET NUMBER 40124

WRECKAGE DESCRIPTION

A/C SKIN

LATITUDE 40 - 39 20.5 N

LONGITUDE 72 - 36 59.8 W OF PICK LOCATION

DATE _____ TIME _____

TAG NUMBER _____

DIVE TARGET NUMBER _____

WRECKAGE DESCRIPTION _____

_____

_____

LATITUDE 40 - _____ N

LONGITUDE 72 - _____ W OF PICK LOCATION

WRECK LOG SHEET

DATE 10/16/96 TIME 5:30 AM

TAG NUMBER Z 3746

DIVE TARGET NUMBER 0967

WRECKAGE DESCRIPTION

A/C SKIN

LATITUDE 40 - 39 31.0 N

LONGITUDE 72 - 37 53.5 W OF PICK LOCATION

DATE _____ TIME _____

TAG NUMBER _____

DIVE TARGET NUMBER _____

WRECKAGE DESCRIPTION _____

_____

_____

LATITUDE 40 - _____ N

LONGITUDE 72 - _____ W OF PICK LOCATION

WRECKAGE LOG SHEET

DATE 10/16/96 05:30 AM

TAG NUMBER Z 374

DIVE TARGET NUMBER _____

WRECKAGE DESCRIPTION _____

Small Structure

_____

LATITUDE 40 - 39 39.1 N

LONGITUDE 72 - 36 56.8 W OF PICK LOCATION

DATE _____ TIME _____

TAG NUMBER _____

DIVE TARGET NUMBER _____

WRECKAGE DESCRIPTION _____

_____

_____

LATITUDE 40 - _____ N

LONGITUDE 72 - _____ W OF PICK LOCATION

WRECK LOG SHEET

DATE 10/16/96 TIME 05:30 AM

TAG NUMBER Z 3748

DIVE TARGET NUMBER _____

WRECKAGE DESCRIPTION _____

SMALL STRUCTURAL with FABRIC

_____

LATITUDE 40 - 39 32.0 N

LONGITUDE 72 - 36 54.6 W OF PICK LOCATION

DATE _____ TIME _____

TAG NUMBER _____

DIVE TARGET NUMBER _____

WRECKAGE DESCRIPTION _____

_____

_____

LATITUDE 40 - _____ N

LONGITUDE 72 - _____ W OF PICK LOCATION

WRECKAGE LOG SHEET

DATE 10/16/96 05:30 AM

TAG NUMBER Z 3749

DIVE TARGET NUMBER _____

WRECKAGE DESCRIPTION

A/C STRUCTURE PART

LATITUDE 40 - 39 28.4 N

LONGITUDE 72 - 36 58.8 W OF PICK LOCATION

DATE 10/16/96 TIME 5:30+M

TAG NUMBER Z 3750

DIVE TARGET NUMBER _____

WRECKAGE DESCRIPTION _____

A/C SKin 1'Ft x 6" INCHES

_____

LATITUDE 40 - 39 30.5 N

LONGITUDE 72 - 37 01.3 W OF PICK LOCATION

WRECK LOG SHEET

DATE _____

TAG NUMBER _____

DIVE TARGET NUMBER _____

WRECKAGE DESCRIPTION _____

_____

_____

LATITUDE 40 - _____ N

LONGITUDE 72 - _____ W OF PICK LOCATION

DATE 10/16/96 TIME 5:30AM

TAG NUMBER Z3751

DIVE TARGET NUMBER PS 4392

OCT 19 [illegible]

WRECKAGE DESCRIPTION

A/C SKIN

LATITUDE 40 - 39 32.0 N

LONGITUDE 72 - 37 02.1 W OF PICK LOCATION

WRECKAGE LOG SHEET

DATE _____

TAG NUMBER _____

DIVE TARGET NUMBER _____

WRECKAGE DESCRIPTION _____

LATITUDE 40 - _____ N

LONGITUDE 72 - _____ W OF PICK LOCATION

DATE 10/16/96 TIME 5:30Am

TAG NUMBER 23752

GRP 3182 TAG # REFERS TO THIS TARGET #

DIVE TARGET NUMBER PS 4002

WRECKAGE DESCRIPTION

A/C Rudder Section

LATITUDE 40 - 39 30.2 N

LONGITUDE 72 - 37 02.3 W OF PICK LOCATION

WRECK LOG SHEET

DATE _____

TAG NUMBER _____

DIVE TARGET NUMBER _____

WRECKAGE DESCRIPTION _____

LATITUDE 40 - _____ N

LONGITUDE 72 - _____ W OF PICK LOCATION

DATE _____ TIME _____

TAG NUMBER _____

DIVE TARGET NUMBER _____

WRECKAGE DESCRIPTION _____

_____

_____

LATITUDE 40 - _____ N

LONGITUDE 72 - _____ W OF PICK LOCATION

WRECKAGE LOG SHEET

DATE 10/16/96 TIME 05:30 AM

TAG NUMBER Z3753

DIVE TARGET NUMBER _____

WRECKAGE DESCRIPTION _____

BLACK Boot with Possible Human REMAINS

_____

LATITUDE 40 - 39 30.5 N

LONGITUDE 72 - 36 54.0 W OF PICK LOCATION

DATE _____ TIME _____

TAG NUMBER _____

DIVE TARGET NUMBER _____

WRECKAGE DESCRIPTION _____

_____

_____

LATITUDE 40 - _____ N

LONGITUDE 72 - _____ W OF PICK LOCATION

WRECKAGE LOG SHEET

DATE 10/16/96 TIME 16:20 Hrs (4:20 Pm)

TAG NUMBER Z 3754

DIVE TARGET NUMBER PS 4453

WRECKAGE DESCRIPTION _____

LUGGAGE PIECE AMERICAN TOURISTER (GREEN)

_____

LATITUDE 40 - 40 02.9 N

LONGITUDE 72 - 37 31.3 W OF PICK LOCATION

DATE _____ TIME _____

TAG NUMBER _____

DIVE TARGET NUMBER _____

WRECKAGE DESCRIPTION _____

_____

_____

LATITUDE 40 - _____ N

LONGITUDE 72 - _____ W OF PICK LOCATION

WRECKAGE LOG SHEET

DATE 10/16/96 TIME 16:20 HRS (4:20 PM)

TAG NUMBER Z 3755

DIVE TARGET NUMBER PS 21039 PS 4431

1016-13

WRECKAGE DESCRIPTION _____

YELLOW STRUCTURAL PIECE

_____

LATITUDE 40 - 40 54.4 N

LONGITUDE 72 - 37 32.7 W OF PICK LOCATION

Latitude entry
conflict
looks like typo

DATE _____ TIME _____

TAG NUMBER _____

DIVE TARGET NUMBER _____

WRECKAGE DESCRIPTION _____

_____

_____

LATITUDE 40 - _____ N

LONGITUDE 72 - _____ W OF PICK LOCATION

WRECKAGE LOG SHEET

DATE 10/16/96 TIME 16:20 Hrs (4:20 Pm)

TAG NUMBER Z 3756

DIVE TARGET NUMBER _____

WRECKAGE DESCRIPTION _____

ALUMINUM STRIPS & WIRES

_____

LATITUDE 40 - 40 01.0 N

LONGITUDE 72 - 37 28.1 W OF PICK LOCATION

DATE _____ TIME _____

TAG NUMBER _____

DIVE TARGET NUMBER _____

WRECKAGE DESCRIPTION _____

_____

_____

LATITUDE 40 - _____ N

LONGITUDE 72 - _____ W OF PICK LOCATION

WRECKAGE LOG SHEET

DATE 10/16/96 16:20 HRS (4:20 PM)

TAG NUMBER Z 3757

DIVE TARGET NUMBER _____ _____

WRECKAGE DESCRIPTION _____ _____

STAINLESS STEEL TUBING

_____ _____

LATITUDE 40 - 40 03.7 N

LONGITUDE 72 - 37 26.4 W OF PICK LOCATION

DATE _____ TIME _____

TAG NUMBER _____

DIVE TARGET NUMBER _____

WRECKAGE DESCRIPTION _____

_____

_____

LATITUDE 40 - _____ N

LONGITUDE 72 - _____ W OF PICK LOCATION

WRECK LOG SHEET

DATE 10/16/96 TIME 16:20 Hrs (4:20 Pm)

TAG NUMBER Z 3758

DIVE TARGET NUMBER PS 40238

WRECKAGE DESCRIPTION _____

Long Piece of Strung

_____ _____

LATITUDE 40 - 40 05.7 N

LONGITUDE 72 - 37. 33.8 W OF PICK LOCATION

DATE _____ TIME _____

TAG NUMBER _____

DIVE TARGET NUMBER _____

WRECKAGE DESCRIPTION _____

_____

_____

LATITUDE 40 - _____ N

LONGITUDE 72 - _____ W OF PICK LOCATION

WRECKAGE LOG SHEET

DATE 10/16/96 TIME 16:20 HRS (4:20PM)

TAG NUMBER Z 3759

DIVE TARGET NUMBER PS 20672

WRECKAGE DESCRIPTION _____

Small tubing Part

_____

LATITUDE 40 - 40 04.6 N

LONGITUDE 72 - 37 37.0 W OF PICK LOCATION

DATE _____ TIME _____

TAG NUMBER _____

DIVE TARGET NUMBER _____

WRECKAGE DESCRIPTION _____

_____

_____

LATITUDE 40 - _____ N

LONGITUDE 72 - _____ W OF PICK LOCATION

WRECK LOG SHEET

DATE 10/16/96 TIME 16:20 Hrs (4:20 PM)

TAG NUMBER Z 3760

DIVE TARGET NUMBER PS 40239

WRECKAGE DESCRIPTION

MANGLED A/C SKIN with LED PAINT

LATITUDE 40 - 40 04.3 N

LONGITUDE 72 - 37 35.0 W OF PICK LOCATION

DATE 10/17/96 TIME 6:30 AM

TAG NUMBER Z 3767

DIVE TARGET NUMBER _____

WRECKAGE DESCRIPTION SKIN Piece

_____

_____

LATITUDE 40 - 40 0.1.5 N

LONGITUDE 72 - 37 34.2 W OF PICK LOCATION

WRECKAGE LOG SHEET

DATE _____ _____

TAG NUMBER _____ _____

DIVE TARGET NUMBER _____ _____

WRECKAGE DESCRIPTION _____ _____

_____ _____

_____ _____

LATITUDE 40 - _____ N

LONGITUDE 72 - _____ W OF PICK LOCATION

DATE 10/17/96 TIME ~~Z3762~~ 6:30 AM

TAG NUMBER Z 3762

DIVE TARGET NUMBER PS 4459

WRECKAGE DESCRIPTION SKIN PART

LATITUDE 40 - 40 00.3 N

LONGITUDE 72 - 37 34.5 W OF PICK LOCATION

WRECK[illegible] LOG SHEET

DATE _____

TAG NUMBER _____

DIVE TARGET NUMBER _____

WRECKAGE DESCRIPTION _____

LATITUDE 40 - _____ N

LONGITUDE 72 - _____ W OF PICK LOCATION

DATE 10/11/96 TIME 0:5[illegible]

TAG NUMBER Z3763

DIVE TARGET NUMBER

WRECKAGE DESCRIPTION Small Piece Bent Skin Aluminum

LATITUDE 40 - 39 59.5 N

LONGITUDE 72 - 37 37.7 W OF PICK LOCATION

WRECKAGE LOG SHEET

DATE

TAG NUMBER

DIVE TARGET NUMBER

WRECKAGE DESCRIPTION

LATITUDE 40 - N

LONGITUDE 72 - W OF PICK LOCATION

DATE 10/17/96 TIME 6:30 AM

TAG NUMBER Z 3764

DIVE TARGET NUMBER _____

WRECKAGE DESCRIPTION Small piece curled

ALUMINUM

_____

LATITUDE 40 - 40 00.7 N

LONGITUDE 72 - 37 38.8 W OF PICK LOCATION

WRECK LOG SHEET

DATE _____

TAG NUMBER _____

DIVE TARGET NUMBER _____

WRECKAGE DESCRIPTION _____

_____

_____

LATITUDE 40 - _____ N

LONGITUDE 72 - _____ W OF PICK LOCATION

DATE 10/7/96 TIME 8:30AM

TAG NUMBER Z 3765

DIVE TARGET NUMBER _____

WRECKAGE DESCRIPTION Aluminum Strip

_____

_____

LATITUDE 40 - 39 58.1 N

LONGITUDE 72 - 37 34.5 W OF PICK LOCATION

WRECKAGE LOG SHEET

DATE _____ _____

TAG NUMBER _____

DIVE TARGET NUMBER _____ _____

WRECKAGE DESCRIPTION _____ _____

_____ _____

_____ _____

LATITUDE 40 - _____ N

LONGITUDE 72 - _____ W OF PICK LOCATION

DATE 10/17/96 TIME 6:30 AM

TAG NUMBER Z 3766

DIVE TARGET NUMBER

WRECKAGE DESCRIPTION SMALL IRREGULER PIECE OF ALUMINUM

LATITUDE 40 - 39 58.1 N

LONGITUDE 72 - 37 34.5 W OF PICK LOCATION

WRECK LOG SHEET

DATE

TAG NUMBER

DIVE TARGET NUMBER

WRECKAGE DESCRIPTION

LATITUDE 40 - N

LONGITUDE 72 - W OF PICK LOCATION

DATE 10/17/91 TIME 6:30 Am

TAG NUMBER 23767

DIVE TARGET NUMBER _____

WRECKAGE DESCRIPTION 6" Piece of Aluminum

_____

_____

LATITUDE 40 - 40 00.3 N

LONGITUDE 72 - 37 35.6 W OF PICK LOCATION

WRECK[illegible] LOG SHEET

DATE _____

TAG NUMBER _____

DIVE TARGET NUMBER _____

WRECKAGE DESCRIPTION _____

_____

_____

LATITUDE 40 - _____ N

LONGITUDE 72 - _____ W OF PICK LOCATION

DATE 10/17/96 TIME 6:30 AM

TAG NUMBER Z 3768

DIVE TARGET NUMBER _____

WRECKAGE DESCRIPTION ALUMINUM STRUCTURAL

_____

_____

LATITUDE 40 - 40 01.5 N

LONGITUDE 72 - 37 33.4 W OF PICK LOCATION

WRECK LOG SHEET

DATE _____

TAG NUMBER _____

DIVE TARGET NUMBER _____

WRECKAGE DESCRIPTION _____

_____

_____

LATITUDE 40 - _____ N

LONGITUDE 72 - _____ W OF PICK LOCATION

DATE 10/17/96 TIME 6:30AM

TAG NUMBER Z3769

DIVE TARGET NUMBER _____

WRECKAGE DESCRIPTION SMALL sheet metal piece

LATITUDE 40- 40 00.3 N

LONGITUDE 72- 37 35.6 W OF PICK LOCATION

WRECK LOG SHEET

DATE _____

TAG NUMBER _____

DIVE TARGET NUMBER _____

WRECKAGE DESCRIPTION _____

LATITUDE 40- _____ N

LONGITUDE 72- _____ W OF PICK LOCATION

DATE 10/17/96 TIME 6:30AM

TAG NUMBER 2377Ø

DIVE TARGET NUMBER _____

WRECKAGE DESCRIPTION Aluminum Beam

_____

_____

LATITUDE 40- 40 01.6 N

LONGITUDE 72- 37 38.8 W OF PICK LOCATION

WRECK LOG SHEET

DATE _____

TAG NUMBER _____

DIVE TARGET NUMBER _____

WRECKAGE DESCRIPTION _____

_____

_____

LATITUDE 40- _____ N

LONGITUDE 72- _____ W OF PICK LOCATION

10/11/96 TIME [illegible]

TAG NUMBER Z 3771

[illegible]E TARGET NUMBER

[illegible]RECKAGE DESCRIPTION Aluminum strip with Red Material Attached

[illegible]DE 40- 40 01.1 N

[illegible]UDE [illegible] 37 36.7 [illegible] OF PICK [illegible]ON

WREC[illegible] OC[illegible]

[illegible]MBER

[illegible]RGET NUMBER

WR[illegible]AGE DESCRIPTI[illegible]

[illegible]TUDE 40-

[illegible]TUDE 72- [illegible] PICK LOCATION

TAG NUMBER 23772

DIVE TARGET NUMBER

WRECKAGE DESCRIPTION Arm Rest

LATITUDE 40- 40 01.6 N

LONGITUDE 72- 37 38.8 W PICK LOCAT

WRECK LOG SHEET

TAG NUMBER

DIVE TARGET NUMBER

WRECKAGE DESCRIPTION

LATITUDE 40

LONGITUDE 72-

W OF PICK LOCATION

TAG NUMBER _____ OCT 19

DIVE TARGET NUMBER 23773

WRECKAGE DESCRIPTION Small USGT

Structural Piece

LATITUDE 40- 40 02.1 N

LONGITUDE 72- 37 35.6 W OF PICK LOCATION

WRECK LOG SHEET

DATE _____

TAG NUMBER _____

DIVE TARGET NUMBER _____

WRECKAGE DESCRIPTION _____

LATITUDE 40- _____ N

LONGITUDE 72- _____ W OF PICK LOCATION

WRECKAGE LOG SHEET

DATE 10-17-96 TIME 11:15 am

TAG NUMBER 23775

OCT 18 1996

DIVE TARGET NUMBER PS 40244/AREA 1/E0023/GRAPPLE

WRECKAGE DESCRIPTION

TWISTED A/C METAL

LATITUDE 40-05.60 N

LONGITUDE 72-38-10.74 W OF PICK LOCATION

WRECKAGE LOG SHEET

DATE 10-17-96 TIME 12:40 pm

TAG NUMBER 23774

OCT 18 1996

DIVE TARGET NUMBER PS 40179/AREA 1/E0022/GRAPPLE

WRECKAGE DESCRIPTION

A/C RIBBING 2FT. LONG Z-SHAPE

LATITUDE 40-39-54.07 N

LONGITUDE 72-37-02.75 W OF PICK LOCATION

TAG NUMBER Z 3775

DIVE TARGET NUMBER PS 40244

OCT 19 1998

WRECKAGE DESCRIPTION

Twisted A/C Metal Piece

LATITUDE 40 - 40 05.60 N

LONGITUDE 72 - 38 10.74 W OF PICK LOCATION

WRECKAGE LOG SHEET

DATE 10-17-96 TIME 11 15/am

TAG NUMBER Z 3776

OCT 18 1996

DIVE TARGET NUMBER PS 4475 / AREA 1 / EVA 3 / CRAPALE

WRECKAGE DESCRIPTION

TWISTED A/C METAL

LATITUDE 40 - 40 01.28 N

LONGITUDE 72 - 38 - 04.10 W OF PICK LOCATION

WRECK LOG SHEET

DATE 10/17/96 TIME 11:15 AM

TAG NUMBER Z 3776

OCT 0 1996

DIVE TARGET NUMBER PS 4475

WRECKAGE DESCRIPTION

TWISTED A/C METAL APPROX 2FT LONG

LATITUDE 40 - 40 01.28 N

LONGITUDE 72 - 38 04.10 W OF PICK LOCATION

WRECKAGE LOG SHEET

DATE 10-17-96 TIME 11 50 AM

TAG NUMBER Z 3777

OCT 18 1996

DIVE TARGET NUMBER PS 4445 / AREA / LOG 2 / ANOMALY

WRECKAGE DESCRIPTION

A/C METAL WINDING

LATITUDE 40 - 03 . 57 N

LONGITUDE 72 - 37 - 12 . 25 W OF PICK LOCATION

[redacted]

DATE 10/17/96 TIME 11:50 AM

TAG NUMBER Z 3777

DIVE TARGET NUMBER PS. 4445

WRECKAGE DESCRIPTION

A/C METAL (RIBBING) with Porting

Honey Cone ATTACHED

LATITUDE 40- 40 03.58 N

LONGITUDE 72- 37 12.25 W OF PICK LOCATION

OCT 9 1996

WRECKAGE LOG SHEET

DATE 10-17-96 TIME 1325

OCT 18 1996

TAG NUMBER Z3778

DIVE TARGET NUMBER PS 40264/AREA1/EOD1/GRAPPLE

WRECKAGE DESCRIPTION

SUIT CASE - PURPLE

LATITUDE 40 - 39 - 42.45 N

LONGITUDE 72 - 38 - 32.30 W OF PICK LOCATION

[redacted]

DATE 10/17/96 TIME 13:23 HRS (1.25 PM)

TAG NUMBER Z 3778

DIVE TARGET NUMBER PS 402 64

WRECKAGE DESCRIPTION

SUITCASE SAMSONITE (NO I.D.)

COLOR PURPLE

LATITUDE 40 - 39 42.45 N OCT 9 1996

LONGITUDE 72 - 38 32.30 W OF PICK LOCATION

OCT 19 1996 OCT 9 1996

DATE 10/17/96 TIME 13:25 HRS (1:25 PM)

TAG NUMBER Z 3779

DIVE TARGET NUMBER PS 20540

WRECKAGE DESCRIPTION

- A/C SKIN WITH PARTIAL HONEY COMB

-, STRIP A/C METAL FRAMING

LATITUDE 40 - 39' 41.88 N

LONGITUDE 72 - 37 53.88 W OF PICK LOCATION

OCT 19 1996

WRECKAGE LOG SHEET

DATE 10/17/96 TIME 13:25 HRS (1:25 PM)

TAG NUMBER Z 3780

DIVE TARGET NUMBER PS 20512

WRECKAGE DESCRIPTION

- PIECE ALUMINUM TUBING

- CRUSHED HONEY COMB FIBER (ALUMINUM)

OCT | 9 1996

LATITUDE 40- 39 48.47 N

LONGITUDE 72- 38 05.74 W OF PICK LOCATION

WRECKAGE LOG SHEET

OCT 19 1996

DATE 10/17/96 TIME 14:15 HR (2:15 PM)

TAG NUMBER Z 3781

DIVE TARGET NUMBER DS [redacted] 2051

WRECKAGE DESCRIPTION

TANGLED ELECTRICAL WIRING WITH ASSORTED FABRIC

LATITUDE 40 - 39 49.19 N

LONGITUDE 72 - 38 29.94 W OF PICK LOCATION

WRECKAGE LOG SHEET

OCT 19 1996

DATE 10/17/96 TIME 14:15 HRS (2:15 PM)

TAG NUMBER Z 3782

DIVE TARGET NUMBER PS 40188

OCT 19 1996

WRECKAGE DESCRIPTION

- ALUMINUM TUBING
- METAL (ALUMINUM) FRAMING STRIP

LATITUDE 40- 39 59.51 N

LONGITUDE 72- 37 58.27 W OF PICK LOCATION

WRECKAGE LOG SHEET

DATE 10/17/96 TIME 14:15 Hrs (2:15 PM)

TAG NUMBER Z 3783

DIVE TARGET NUMBER AJ 35 333

OCT 19 1996

WRECKAGE DESCRIPTION

LARGE Empty Plastic BAG

LATITUDE 40 - N

LONGITUDE 72 - W OF PICK LOCATION

WRECKAGE LOG SHEET

DATE 10/17/96 TIME _____

TAG NUMBER Z 3784

DIVE TARGET NUMBER PS 9001 / AREA 1 / EOD 1

WRECKAGE DESCRIPTION Approx. 6 FT of twisted metal (colored GREEN)

LATITUDE 40 - 39-39.90 N

LONGITUDE 72 - 39 - 40.58 W OF PICK LOCATION

← DOES NOT MATCH PS 9001

ATTACH COPIES OF THIS TO ANY EVIDENCE GREEN SHEETS PREPARED FOR MATERIALS

WRECKAGE LOG SHEET

DATE 10/17/96 TIME 14:15 HRS (2:15 PM)

TAG NUMBER Z 3784

DIVE TARGET NUMBER PS 9001 (EOD #1)

WRECKAGE DESCRIPTION

A/C SKIN (PAINTED WHITE) METAL

LATITUDE 40 - 39 39.90 N

LONGITUDE 72 - 38 12.44 W OF PICK LOCATION

WRECKAGE LOG SHEET

DATE 10/17/96 TIME 2045 HRS (8:45 PM)

TAG NUMBER Z 3785

DIVE TARGET NUMBER _____

WRECKAGE DESCRIPTION _____

A/C METAL RIBBING

_____

LATITUDE 40- 40 07.6 N

LONGITUDE 72- 37 47.9 W OF PICK LOCATION

WRECKAGE LOG SHEET

OCT 19 1996

DATE 10/17/96 TIME 2045 (8:45 PM)

TAG NUMBER Z 3786

DIVE TARGET NUMBER _____

WRECKAGE DESCRIPTION _____

A/C SKIN COLOR YELLOW/GREEN. STRUCTURAL WITH ELECTRICAL WIRING & RIBS ATTACHED

LATITUDE 40- 39 59.9 N

LONGITUDE 72- 37 44.6 W OF PICK LOCATION

WRECKAGE LOG SHEET

OCT 19 1996

DATE 10/17/96 TIME 2045 HRS (8:45 PM)

TAG NUMBER Z 3787

DIVE TARGET NUMBER —

WRECKAGE DESCRIPTION

A/C STRUCTURAL METAL WITH RIB ATTACHED

LATITUDE 40 - 40 01.8 N

LONGITUDE 72 - 37 47.4 W OF PICK LOCATION

WRECKAGE LOG SHEET

OCT 19 1996

DATE 10/17/96 TIME 2045 HRS (8:45 PM)

TAG NUMBER Z 3788

DIVE TARGET NUMBER —

WRECKAGE DESCRIPTION

A/C SKIN with Structural Partian attached

Painted White ~~out~~ one side

LATITUDE 40 - 40 04.7 N

LONGITUDE 72 - 37 44.4. W OF PICK LOCATION

WRECKAGE LOG SHEET

DATE 10/17/96 TIME 2045 HRS (8:45 PM)

TAG NUMBER Z 3789

DIVE TARGET NUMBER PS 4435

WRECKAGE DESCRIPTION

A/C STRUCTURAL FRAMING

LATITUDE 40 - 40 46.4 N

LONGITUDE 72 - 37 46.5 W OF PICK LOCATION

UPDATED WRECKAGE LOG
OUT-OF-AREA TAG LAT/LONG CORRECTION

4/2/97
C. Jennings

TAG: Z 3789

02.93

New position: LAT: 40 40 07.4

LONG: SAME

Ref: FBI Log: _____

Wreckage Log: _____

Diver Log: 1017-83

Comments:

DIVER LOG ERROR ... SHOWS ROV 1 MILE FROM VESSEL! LAT SECONDS ERROR IN HANDWRITING.

WRECKAGE LOG SHEET

DATE _____ TIME _____

TAG NUMBER Z 3790

OCT | 9 1996

DIVE TARGET NUMBER PS 4434

WRECKAGE DESCRIPTION _____

A/C STRUCTURE PIECES (2)

LATITUDE 40 - 46 05.1 N

LONGITUDE 72 - 37. 46.1 W OF PICK LOCATION

Latitude is out of collection area

Presume 46'
Should be 40'
PFS

WRE KAGE LOG SHEET

DATE 10-26-96 TIME 1019

TAG NUMBER Z3792

OCT 27 1996

DIVE TARGET NUMBER PS 9016

WRECKAGE DESCRIPTION 1 PIECE TWISTED (12"x6") ALUMINUM w/SEAMS + RIVETS, 1 SMALL PIECE TAN (2"x3") PLASTIC, 1 PIECE LIGHT GREEN FIBERGLASS (5"x6")

LATITUDE 40 - 39'39.92 N

LONGITUDE 72 - 37'40.12 W OF PICK LOCATION

WRECKAGE LOG SHEET

OCT 27 1996

DATE 10-26-96 TIME 0930.

TAG NUMBER Z 3791 (GREEN)

DIVE TARGET NUMBER ~~PS 9016~~ (GRAPPLE) PS40097

WRECKAGE DESCRIPTION RIB FRAMING

6" WIDE, 7' LENGTH, ARC, LIME GREEN COLOR

SERIAL #~~STB~~ 2080.

LATITUDE 40 - 39'30.6 N

LONGITUDE 72 - 35'33.8 W OF PICK LOCATION

WRECKAGE LOG SHEET

DATE 10/5/96 TIME 1430

TAG NUMBER E5000

DIVE TARGET NUMBER PS 3257 / EOD 2

WRECKAGE DESCRIPTION: BLACK ELECTRONICS

UNIT WITH TWO PINS + 3 FOOT

GREY METAL TUBE WITH BALL JOINT

ON ONE END

LATITUDE 40° 39' 49.55"

LONGITUDE 072° 37' 28.39"

ZONE: 1

WRECKAGE LOG SHEET

OCT 1 1 1996

DATE 10/8/96 TIME 0980

TAG NUMBER 2500

DIVE TARGET NUMBER AJ35251

WRECKAGE DESCRIPTION Small piece of metal (1"x10") shirt

LATITUDE 40-39-18.03 N

LONGITUDE 72-39-3178 W OF PICK LOCATION

WRECKAGE LOG SHEET

OCT 1 1

DATE 10/8/96 TIME 0900

TAG NUMBER Z 5002

DIVE TARGET NUMBER AJ 35257

WRECKAGE DESCRIPTION Small pices of insulation

LATITUDE 40 - 39 - 21.05 N

LONGITUDE 72 - 39 - 38.64 W OF PICK LOCATION

D

WRECKAGE LOG SHEET

OCT 1 2 199

DATE 10/11/96 TIME 2:45 PM

TAG NUMBER Z 5003

DIVE TARGET NUMBER PS 20693 EOD 1

ZONE 1

WRECKAGE DESCRIPTION WINDOW FRAME ~~(BRONZE)~~

LATITUDE 40-40-07.85 N

LONGITUDE 72-37-10.95 W OF PICK LOCATION

DATE 10/12/96 TIME 10:30 AM

OCT 1 2 199

TAG NUMBER Z 5004

DIVE TARGET NUMBER PS 20480 Area 1 Suffolk CT/F131

WRECKAGE DESCRIPTION 2 pieces of metal

LATITUDE 40-39m 45.10 N

LONGITUDE 72-36 50.19 W OF PICK LOCATION

WREC AGE LOG SHEET

DATE 10/12/96 TIME 11:00 AM

TAG NUMBER Z 5005 PS AREA #1

DIVE TARGET NUMBER 20713 SCPD/FBI

WRECKAGE DESCRIPTION piece of metal - 1 foot long

WL/310 stenciling

LATITUDE 40 - 39 - 42.44 N

LONGITUDE 72 - 36 44.43 W OF PICK LOCATION

3

WRECKAGE LOG SHEET

DATE 10/12/96 TIME 11:00 AM OCT 12 [illegible]

TAG NUMBER Z 5006

DIVE TARGET NUMBER PS 4343 SCPD/FBI

WRECKAGE DESCRIPTION 4 pieces of metal →

3 foot long with door must be latched tag on it. (in red bag)

2 foot long with ripped out rivet holes

3" inch piece

8" by 10" with hole in middle

LATITUDE 40 - 39 43.76 N

LONGITUDE 72 - 36 48.16 W OF PICK LOCATION

WRECKAGE LOG SHEET

DATE 10/12/96 TIME 10:00 am

TAG NUMBER Z 5007

DIVE TARGET NUMBER AREA 1 PS 20711 SCPD/FBI

WRECKAGE DESCRIPTION 2 pcs plastic + magazines

LATITUDE 40 - 40 39. 42.39 N

LONGITUDE 72 - 36 30.79 W OF PICK LOCATION

WRECKAGE LOG SHEET

DATE 10/12/96 TIME 10:20 # OCT 12

TAG NUMBER Z 5008

DIVE TARGET NUMBER Area 1 PS 20808 NYPD

WRECKAGE DESCRIPTION 6" piece metal frame

5338600-361

LATITUDE 40- 39 23.76 N

LONGITUDE 72- 37 13.74 W OF PICK LOCATION

WRECKAGE LOG SHEET

DATE 10/12/96 TIME 11:43 AM

TAG NUMBER Z 5009

DIVE TARGET NUMBER Area 1 PS 20639 EOD 27 footer

WRECKAGE DESCRIPTION pc of plastic / a book

LATITUDE 40 - 39 45.78 N

LONGITUDE 72 - 38 29.87 W OF PICK LOCATION

OCT 12

DATE 10/12/96 TIME 0903

TAG NUMBER Z 5010

EOD 27 foster

DIVE TARGET NUMBER AREA 1 PS 4304

WRECKAGE DESCRIPTION pc of rubber

LATITUDE 40 - 39. 42.97 N

LONGITUDE 72 - 38 12.92 W OF PICK LOCATION

DATE 10/12/96 TIME 10:38 AM

OCT 12

TAG NUMBER [redacted] 25012

EOD 27 foster

DIVE TARGET NUMBER AREA I PS 20636

WRECKAGE DESCRIPTION pc of cabin liner

LATITUDE 40 - 37 47.75 N

LONGITUDE 72 - 38. 26.30 W OF PICK LOCATION

↳ use 41 for PS 20636; confirmed w/ Owen Dog

WRECKAGE LOG SHEET

DATE 10/12/96 TIME 08:35

TAG NUMBER Z 5013

DIVE TARGET NUMBER AREA 1 PS 20701

EOD 27 footer

WRECKAGE DESCRIPTION pc of plastic liner

LATITUDE 40 - 39 44.40 N

LONGITUDE 72 - 38 04.98 W OF PICK LOCATION

WRECKAGE LOG SHEET

DATE 10/12/96 TIME 10:06 AM

OCT 12 19

TAG NUMBER Z 5014

POD 27 footer

DIVE TARGET NUMBER AREA 1 PS 20635

WRECKAGE DESCRIPTION 3 pcs cabin liner

LATITUDE 40 - 39 47.00 N

LONGITUDE 72 - 38 12.58 W OF PICK LOCATION

WRECKAGE LOG SHEET

DATE 10/12/96 TIME 12:35

TAG NUMBER Z 5011 4283 EOD 27 forker

DIVE TARGET NUMBER AREA 1 PS ~~20583~~

WRECKAGE DESCRIPTION oxygen mask bag

LATITUDE 40 - 39 53.33 N

LONGITUDE 72 - 39 20.22 W OF PICK LOCATION



LAT & LONG MARKINGS
THIS TARGET # AND
DESCRIPTION MATCHES
DIVER LOG W/ LAT-LONG

[redacted]

WRECKAGE LOG SHEET

OCT 1 2 1996

DATE 10/12/96 TIME 11:07 AM

TAG NUMBER Z 5015

DIVE TARGET NUMBER AREA 1 PS 20638 FOD 27 footer

WRECKAGE DESCRIPTION honeycomb metal, wiring, Oxygen mask plastic tube, tape, 3m pc metal, pc green metal, video tape,

LATITUDE 40 - 39 47.75 N

LONGITUDE 72 - 38 26.30 W OF PICK LOCATION

WRECKAGE LOG SHEET

DATE 10/12/96 TIME 12 40 PM OCT 1 2 1996

TAG NUMBER Z 5016

DIVE TARGET NUMBER AREA 1 PS 20859 NYSP

WRECKAGE DESCRIPTION FUSELAGE SKIN OCT 1 4 1996

LATITUDE 40 - 40 05.30 N

LONGITUDE 72 - 37 32.55 W OF PICK LOCATION

WRECKAGE LOG SHEET

OCT 1 4 1996

DATE 10/12/96 TIME 117 PM

TAG NUMBER Z 5017

DIVE TARGET NUMBER AREA 1 PS 20673 MSP

WRECKAGE DESCRIPTION ALUMINUM FRAME

LATITUDE 40 - 40 04.97 N

LONGITUDE 72 - 37 29.44 W OF PICK LOCATION

WRECKAGE LOG SHEET

DATE 10/12/96 TIME 1240 PM

OCT 1 5 1996

TAG NUMBER Z 5018

DIVE TARGET NUMBER AREA 1 PS 20859 MSP

WRECKAGE DESCRIPTION 3' STRIP ALUMINUM FRAME

LATITUDE 40 - 40 05.30 N

LONGITUDE 72 - 37 32.55 W OF PICK LOCATION

WRE[illegible]KAGE LOG SHEET

DATE 10/12/96 TIME 1:17 PM

OCT 1 2 1996

TAG NUMBER Z 5019

DIVE TARGET NUMBER AREA 1 PS 20673 MSP

WRECKAGE DESCRIPTION PLASTIC VALVE ASSEMBLY

LATITUDE 40 - 40 04.97 N

LONGITUDE 72 - 37 29.44 W OF PICK LOCATION

OCT 1 2 1996

WRECI[illegible]GE LOG SHEET

DATE 10/12/96 TIME 12:40 PM

OCT 1 5 1996

TAG NUMBER Z 5020

DIVE TARGET NUMBER AREA 1 PS 20859 MSP

WRECKAGE DESCRIPTION FUSELAGE SKIN WITH FRAMES (1' x 1')

LATITUDE 40 - 40 05.30 N

LONGITUDE 72 - 37 32.55 W OF PICK LOCATION

WRECKAGE LOG SHEET

DATE 10/12/96 TIME 1:48 PM

TAG NUMBER 85021

DIVE TARGET NUMBER AREA 1 PS 20690 MSP

WRECKAGE DESCRIPTION SMALL PIECE OF

FIBERGLASS HONEYCOMB

LATITUDE 40 - 40 06.70 N

LONGITUDE 72 - 37 29.13 W OF PICK LOCATION

WRECKAGE LOG SHEET

OCT 15 1996

DATE 10/12/96 TIME 1240 PM

TAG NUMBER 25022

DIVE TARGET NUMBER AREA 1 PS 20859 MSP

WRECKAGE DESCRIPTION SMALL METAL PIECE

(YELLOW ONE SIDE / PURPLE ON THE OTHER)

LATITUDE 40 - 40 05.30 N

LONGITUDE 72 - 37 32.55 W OF PICK LOCATION

WRECKAGE LOG SHEET

DATE 10/12/96 TIME 1109 AM

TAG NUMBER 8 5023

DIVE TARGET NUMBER AREA 1 PS 20721 NYSP

WRECKAGE DESCRIPTION PIECE BLACK HOSE

LATITUDE 40-39 41.41 N

LONGITUDE 72-36 24.15 W OF PICK LOCATION

WRECKAGE LOG SHEET

DATE 10/12/96 TIME 1035 AM

TAG NUMBER 8 5024

DIVE TARGET NUMBER AREA 1 DIG 374 MSP

WRECKAGE DESCRIPTION CODED STEEL CABLE

LATITUDE 40 - 39 37.60 N

LONGITUDE 72 - 36 27.00 W OF PICK LOCATION

WRECKAGE LOG SHEET

DATE 10/12/96 TIME 1240PM

OCT 14 1996

TAG NUMBER 8502S

DIVE TARGET NUMBER AREA 1 PS 20859 NYSP

WRECKAGE DESCRIPTION CLOTH INSULATION

(2 1/2" SQUARE)

LATITUDE 40 - 40 05.30 N

LONGITUDE 72 - 37 32.55 W OF PICK LOCATION

WRECKAGE LOG SHEET

DATE 10/12/96 TIME 1109 AM

OCT 14 1996

TAG NUMBER Z 5026

DIVE TARGET NUMBER ALFA 1 PS20721 NYSP

WRECKAGE DESCRIPTION ONE SIDE OF HONEYCOMB INSULATION PANEL

LATITUDE 40 - 39 41.41 N

LONGITUDE 72 - 36 04.15 W OF PICK LOCATION

WRECKAGE LOG SHEET

DATE 10/12/96 TIME 941 AM

TAG NUMBER Z 5027

OCT 14 1996

DIVE TARGET NUMBER AREA 1 DIG 374 MSP

WRECKAGE DESCRIPTION INSULATION PANEL

(6" x 6")

LATITUDE 40 - 39 40.58 N

LONGITUDE 72 - 36 30.79 W OF PICK LOCATION

WRECKAGE LOG SHEET

DATE 10-13-96 TIME 1100

TAG NUMBER 25028

DIVE TARGET NUMBER PS-20606 AREA 1 SCRP/FL

WRECKAGE DESCRIPTION

BENT PIECE OF METAL 1 FOOT LONG

LATITUDE 40- 39-44.69 N

LONGITUDE 72- 36-49.13 W OF PICK LOCATION

WRECKAGE LOG SHEET

DATE 10-13-96 TIME 1120

TAG NUMBER Z 5029

DIVE TARGET NUMBER PS-20724 AREA 1 SCRD/FBL

WRECKAGE DESCRIPTION 1 PIECE RUBBER

1 PIECE SKIN 4 FT LONG

1 FT WIDE

LATITUDE 40-39-42.28 N

LONGITUDE 72-36-14.50 W OF PICK LOCATION

WRECKAGE LOG SHEET

DATE 10-13-96 TIME 1000

TAG NUMBER - Z 5 0 3 0

DIVE TARGET NUMBER PS-20607 AREA 1 SCAN 1-BL

WRECKAGE DESCRIPTION 2 PIECES OF SKIN

ALUNIMUN ONE SIDE

GREEN ON OTHER SIDE

LATITUDE 40 - 29 - 44/.31 N

LONGITUDE 72 - 36 - 51.63 W OF PICK LOCATION

WRECKAGE LOG SHEET

DATE 10-13-96 TIME 1200

TAG NUMBER Z 5031

DIVE TARGET NUMBER PS-20384 AREA 1 SCPD/FBI

WRECKAGE DESCRIPTION PERSONEL AFFECTS

SHORTS + PIECES

LATITUDE 40 - 39 - 53.15 N

LONGITUDE 72 - 36 - 14.56 W OF PICK LOCATION

WRECKAGE LOG SHEET

DATE 10/13/96 TIME 10:00 A.M.

TAG NUMBER 1 Z 5032

DIVE TARGET NUMBER AJ 35176

WRECKAGE DESCRIPTION 14" WIRING

LATITUDE 40-39 08 06 N

LONGITUDE 72-40-10-92 W OF PICK LOCATION

WRECKAGE LOG SHEET

DATE 10/13/96 TIME 10:30 AM

TAG NUMBER #2 5033

DIVE TARGET NUMBER AJ35274

WRECKAGE DESCRIPTION GREEN METAL STRUCTURE

NUMBER 65B6 5458-4

LATITUDE 40-38 43 99 N

LONGITUDE 72-38 27 31 W OF PICK LOCATION

WRECKAGE LOG SHEET

DATE 10/13/96 TIME 11:39

TAG NUMBER ~~#3~~ 25434 ← 25034

DIVE TARGET NUMBER AJ35366

WRECKAGE DESCRIPTION 3" METAL STRUCTURE,

6"X4" WHITE PLASTIC SERVING TRAY & PEN

LATITUDE 40-38-34-34 N

LONGITUDE 72-38-19-49 W OF PICK LOCATION

WRECKAGE LOG SHEET

DATE 10-13-96 TIME 10:17

TAG NUMBER Z 5-035

DIVE TARGET NUMBER PS 20893 AREA 1 EVP 27

WRECKAGE DESCRIPTION

1 PIECE BURNT PLASTIC

1 PIECE PLASTIC

LATITUDE 40 - 39 - 24.51 N

LONGITUDE 72 - 38 - 15.35 W OF PICK LOCATION

10/14/96-1

WRECKAGE LOG SHEET

DATE 10-13-96 TIME 13 03

TAG NUMBER 2 5036

DIVE TARGET NUMBER PS 208 24 AREA 1 - EUD 27

WRECKAGE DESCRIPTION

1 BRA

LATITUDE 40 - 39 - 27 - 14 N

LONGITUDE 72 - 38 - 40 - 87 W OF PICK LOCATION

10/14/96 - 1

WRECKAGE LOG SHEET

DATE 10/13/96 TIME N/A

TAG NUMBER ~~#~~ 5037

DIVE TARGET NUMBER PS 4384/AREA 1/NYSP

WRECKAGE DESCRIPTION (2) TWO PHOTOS

LATITUDE 40 - 39 35.51 N

LONGITUDE 72 - 37 26.05 W OF PICK LOCATION

10/14/96-1

WRECKAGE LOG SHEET

DATE 1-15-96 TIME 1920

OCT 18 1996

TAG NUMBER 25038

DIVE TARGET NUMBER PS 20878

WRECKAGE DESCRIPTION

LIFE JACKET

LATITUDE 40-39-24.13 N

LONGITUDE 72-35-31.60 W OF PICK LOCATION

WRECKAGE LOG SHEET

DATE 10/17/96 TIME 10:00

OCT 18 1996

TAG NUMBER 25039

DIVE TARGET NUMBER PS 20549 ZONE (1) NYCPD-1

WRECKAGE DESCRIPTION

(1) 1½ ft GREEN PAINT METAL PIECE

LATITUDE 40 - 39 - 49.50 N

LONGITUDE 72 - 36 - 41.13 W OF PICK LOCATION

WRECKAGE LOG SHEET

OCT 1 8 1996

DATE 10/17/96 TIME 10:00

TAG NUMBER Z5040

DIVE TARGET NUMBER PS20549 ZONE (1) NYC PD-1

WRECKAGE DESCRIPTION

(1) 3'/4. PIECE OF PLASTIC FIBERGLASS

LATITUDE 40 - 39 - 49.50 N

LONGITUDE 72 - 36 - 41.13 W OF PICK LOCATION

WRECKAGE LOG SHEET

DATE 6/17/96 TIME 10:10

TAG NUMBER 2 5041

DIVE TARGET NUMBER PS20913

OCT 18 1996

WRECKAGE DESCRIPTION

1 PIECE PLASTIC WITH INSULATION ON OPPOSITE SIDE

LATITUDE 40 - 39-21.97 N

LONGITUDE 72 - 35+25.42 W OF PICK LOCATION

WRI .KAGE LOG SHEET

DATE 10-17-96 TIME 11 40

TAG NUMBER 2 5042

DIVE TARGET NUMBER PS 40102

OCT 18 1996

WRECKAGE DESCRIPTION

1 PIECE METAL W/ PAINT ON

OPPOSITE SIDE

LATITUDE 40-39-20.35 N

LONGITUDE 72-36-27.82 W OF PICK LOCATION

WRECKAGE LOG SHEET

DATE _____ TIME _____

TAG NUMBER 2-5043

OCT 18 1996

DIVE TARGET NUMBER PS 21021

WRECKAGE DESCRIPTION

1 PIECE PLASTIC W/METAL STRAP

LATITUDE 40-39-28.82 N

LONGITUDE 72-36-40.73 W OF PICK LOCATION

WRECKAGE LOG SHEET

DATE 10-17-96 TIME 12:08

TAG NUMBER 2 5044

OCT 18 1996

DIVE TARGET NUMBER PS ~~84~~ 20458 SEE PS 2043

WRECKAGE DESCRIPTION

BURNT SUITCASE & AIRCRAFT SKIN

LATITUDE 40 - 39 - 46.35 N

LONGITUDE 72 - 37 - 14 46 W OF PICK LOCATION

WRECKAGE LOG SHEET

DATE _____ TIME _____

TAG NUMBER _____

DIVE TARGET NUMBER _____

WRECKAGE DESCRIPTION _____

LATITUDE 40 - _____ N

LONGITUDE 72 - _____ W OF PICK LOCATION

WRECKAGE LOG SHEET

DATE 10-17-96 TIME 0936

TAG NUMBER Z 5045 OCT 18 1996

DIVE TARGET NUMBER PS 20467/EOD 27/AREA 1

WRECKAGE DESCRIPTION

2 PIECES OF METAL

LATITUDE 40 - 39-43.10 N

LONGITUDE 72 - 37-23.57 W OF PICK LOCATION



WRECKAGE LOG SHEET

DATE 10-17-96 TIME 0909

TAG NUMBER 2504/6

OCT 18 1996

DIVE TARGET NUMBER GS 20539/EOD 27/zone 1

WRECKAGE DESCRIPTION

1 piece metal

LATITUDE 40 - 39 - 41.70 N

LONGITUDE 72 - 37 - 29.56 W OF PICK LOCATION

WRECKAGE LOG SHEET

DATE 10-17-96 TIME 10:38

OCT 18 1996

TAG NUMBER 2 5047

DIVE TARGET NUMBER DS 205-70/E-W/27/ZONE 1

WRECKAGE DESCRIPTION

VARIOUS WHITE METAL STRIPS

LATITUDE 40 - 39 - 55 . 18 N

LONGITUDE 72 - 37 - 38 . 76 W OF PICK LOCATION

WRECKAGE LOG SHEET

DATE 10-17-96 TIME 09 36

TAG NUMBER Z 5048 — 25045 ?

DIVE TARGET NUMBER PS 20467 / [illegible]

WRECKAGE DESCRIPTION

PERFORATED METAL

LATITUDE 40 - 39 - 43.10 N

LONGITUDE 72 - 37 - 23.57 W OF PICK LOCATION

WRECKAGE LOG SHEET

OCT 18 1996

DATE 10-17-96 TIME 1133

TAG NUMBER 2 50 49

DIVE TARGET NUMBER PS 2051 3

WRECKAGE DESCRIPTION

1 PLASTIC BAG VARIOUS ITEMS

LATITUDE 40 - 39 - 49.47 N

LONGITUDE 72 - 37 - 45.12 W OF PICK LOCATION

WRECKAGE LOG SHEET

DATE 1-17-96 TIME 0931

TAG NUMBER Z 5050

OCT 18 1996

DIVE TARGET NUMBER PS 9014 / EUD5 / AREA 1

WRECKAGE DESCRIPTION

YELLOW PLASTIC WITH AIRCRAFT SKIN

LATITUDE 40 - 39-40.59 N

LONGITUDE 72 - 37-15.15 W OF PICK LOCATION

WRECKAGE LOG SHEET

DATE 10-17-96 TIME 1216 OCT 18 1996

TAG NUMBER Z5051

DIVE TARGET NUMBER PS 40075 / E005 AREA 1

WRECKAGE DESCRIPTION

1 PIECE METAL

LATITUDE 40 - 39 - 34.02 N

LONGITUDE 72 - 37 - 08.58 W OF PICK LOCATION

WRECKAGE LOG SHEET

DATE 10-17-96 TIME 1140

TAG NUMBER Z 5052

OCT 18 1996

DIVE TARGET NUMBER PS 40076/EUD5/AREA 1

WRECKAGE DESCRIPTION

PIECE METAL + FIBERGLASS

LATITUDE 40-39-33.13 N

LONGITUDE 72-37-11.06 W OF PICK LOCATION

WRECKAGE LOG SHEET

DATE 10-17-96 TIME 1102

TAG NUMBER E 5-0 5-3

DIVE TARGET NUMBER PC 4/0 368/0005/MCH OCT 18 1996

WRECKAGE DESCRIPTION

1 PIECE METAL

LATITUDE 40 - 39 - 39 . 42 N

LONGITUDE 72 - 37 - 11 . 77 W OF PICK LOCATION

WRECKAGE LOG SHEET

DATE [illegible]-17-96 TIME 1216

TAG NUMBER Z 5054

DIVE TARGET NUMBER LL 5516 / AREA 1 / NYSP

WRECKAGE DESCRIPTION

PLASTIC VENTILATION

LATITUDE 40 - 39 - 750 N .61 .59

LONGITUDE 72 - 37 - 074 W OF PICK LOCATION

WRECKAGE LOG SHEET

DATE 10-17-96 TIME 1102

TAG NUMBER E 505 55

DIVE TARGET NUMBER LL5 511

WRECKAGE DESCRIPTION

MISC # FIBERGLASS INSULATION

LATITUDE 40 - 39 - 750 N

LONGITUDE 72 - 37 - 074 W OF PICK LOCATION

WRECKAGE LOG SHEET

DATE 10-17-96 TIME 11:35

TAG NUMBER 2 505 6

DIVE TARGET NUMBER LLS 516 / ZONE / NYSI

WRECKAGE DESCRIPTION

6' PIECE OF METAL

LATITUDE 40 - 39 - 35.0 N

LONGITUDE 72 - 37.074 W OF PICK LOCATION

WRECKAGE LOG SHEET

DATE 10-17-96 TIME _____

TAG NUMBER 2 5057

DIVE TARGET NUMBER LLS 516 / ZONE 1 / NYSP

WRECKAGE DESCRIPTION _____

5' PIECE OF BLACK METAL

_____

LATITUDE 40 - 39 - 75" N

LONGITUDE 72 - 37 074 W OF PICK LOCATION

WRECKAGE LOG SHEET

DATE 10-17-96 TIME 1135

TAG NUMBER Z 5058

DIVE TARGET NUMBER LLS 516 / [illegible] / NYSE

WRECKAGE DESCRIPTION

1 PIECE METAL 4 FT BY 3 FT.

LATITUDE 40 - 39 - 37.86 N

LONGITUDE 72 - 36 - 34.77 W OF PICK LOCATION

WRECKAGE LOG SHEET

DATE 10-17-96 TIME 11 02

TAG NUMBER 25059

DIVE TARGET NUMBER LLS 516 / AREA 1 / NYSP

WRECKAGE DESCRIPTION

WIRING HARNESS

LATITUDE 40 - 39 - 750 N

LONGITUDE 72 - 37 - 074 W OF PICK LOCATION

WRECKAGE LOG SHEET

DATE 10-17-96 TIME 1102

TAG NUMBER Z 5060

DIVE TARGET NUMBER LLS 516/AREA 1/NYSE

WRECKAGE DESCRIPTION

1 PIECE GREEN METAL

LATITUDE 40 - 39.750 N

LONGITUDE 72 - 37-074 W OF PICK LOCATION

WRECKAGE LOG SHEET

DATE 10-17-96 TIME 1249

TAG NUMBER 25061

OCT 18 1996

DIVE TARGET NUMBER LIS 516 / MAN / 1 / NYSA

WRECKAGE DESCRIPTION

1 PIECE METAL W/ OIL TANK WRITTEN ON IT

LATITUDE 40 - 39 . 785 N

LONGITUDE 72 - 37 . 150 W OF PICK LOCATION

WRECKAGE LOG SHEET

DATE 10-17-96 TIME 1102

TAG NUMBER 2 S-062

DIVE TARGET NUMBER LLS S-16 / ARGO / NYSU

WRECKAGE DESCRIPTION

1 PIECE RUBBER COATED WIRE

LATITUDE 40 - 39 . 750 N

LONGITUDE 72 - 37 - 074 W OF PICK LOCATION

WRECKAGE LOG SHEET

DATE 10-17-96 TIME 12:16

TAG NUMBER 2 S 063

DIVE TARGET NUMBER LLS S-16 / AREA 1 / NYS.

WRECKAGE DESCRIPTION

1 PIECE METAL 2 FT BY 1 FT

LATITUDE 40 - 39 - 750 N

LONGITUDE 72 - 37 - 079 W OF PICK LOCATION

WRECKAGE LOG SHEET

DATE 10-17-96 TIME 1 34/PM

TAG NUMBER Z 5064

DIVE TARGET NUMBER LLS 516 / AREA 1 / NYS.

WRECKAGE DESCRIPTION

FIBERGLASS W/ WARNING LABEL

LATITUDE 40 - 39 - 755 N

LONGITUDE 72 - 37.150 W OF PICK LOCATION

WRECKAGE LOG SHEET

DATE 10-17-96 TIME 1 34/pm

TAG NUMBER Z 5065

DIVE TARGET NUMBER LLS 516/AREA 1/NYSP

WRECKAGE DESCRIPTION

SEAT PAN

OCT 1 0 1996

LATITUDE 40 - 39 - 755 N

LONGITUDE 72 - 37 - 150 W OF PICK LOCATION

WRECKAGE LOG SHEET

DATE 10-17-96 TIME 11 02 / AM

OCT 18 1996

TAG NUMBER Z 5066

* Need to be done

DIVE TARGET NUMBER LLS 516 / AREA 1 / NYSP

WRECKAGE DESCRIPTION

4 FT LONG BEAM

LATITUDE 40 - 39 37.86 N

LONGITUDE 72 - 36 34.71 W OF PICK LOCATION

WRECKAGE LOG SHEET

DATE 10-17-96 TIME 12:16

TAG NUMBER Z 5067

OCT 18 1996

DIVE TARGET NUMBER LLS 516 / AREA 1 / [illegible]

WRECKAGE DESCRIPTION

RUBBER GASKET

LATITUDE 40 - 39 - 750 N

LONGITUDE 72 - 37 - 074 W OF PICK LOCATION

WRECKAGE LOG SHEET

* Need to Be done

DATE 10-17-96 TIME 11 02/AM

TAG NUMBER Z 5068

DIVE TARGET NUMBER LLS 516 / AREA 4 / NY 5

WRECKAGE DESCRIPTION

1 PIECE OF PLASTIC 1 FT LONG

LATITUDE 40 - 39 - 37.86 N

LONGITUDE 72 - 36 - 34.77 W OF PICK LOCATION

OCT 18 1996

WRECKAGE LOG SHEET

DATE 10-17-96 TIME 11 02 am

TAG NUMBER Z 5069

DIVE TARGET NUMBER LLS 516 / DIVE 1 / NYSP

WRECKAGE DESCRIPTION

MISC. PIECES OF METAL +

1 WIRE BUNDLE

LATITUDE 40 - 39 - 37.86 N

LONGITUDE 72 - 26 - 34.77 W OF PICK LOCATION

* Needs to be done

OCT 18 1996

OK done

WRECKAGE LOG SHEET

DATE 10-17-96 TIME 10:28 AM

OCT 18 1996

TAG NUMBER Z 5070

DIVE TARGET NUMBER LLS 516 / AREA 1 / 10'56"

WRECKAGE DESCRIPTION

NEWSPAPER & LOTTER W/ ADDRESS

LATITUDE 40 - 39 - 24.5 N

LONGITUDE 72 - 36 - 99.8 W OF PICK LOCATION

WRECKAGE LOG SHEET

DATE 10-17-96 TIME 1216 PM

TAG NUMBER Z5071

DIVE TARGET NUMBER LLS 516 / AREA 1 / NYSP

WRECKAGE DESCRIPTION

METAL TUBE + WIRING

LATITUDE 40 - 39 - 750 N

LONGITUDE 72 - 37 - 074 W OF PICK LOCATION

WRECKAGE LOG SHEET

DATE 10-17-96 TIME 12 16 pm

TAG NUMBER 25072

DIVE TARGET NUMBER LLS 516 / AREA 1 / NYSP

WRECKAGE DESCRIPTION

HONY COMB INSULATION

LATITUDE 40 - 39.750 N

LONGITUDE 72 - 37.074 W OF PICK LOCATION

WRECKAGE LOG SHEET

DATE 10-17-96 TIME 1028 am

TAG NUMBER 25073

OCT 18 1996

DIVE TARGET NUMBER LLS 516 / INNER 1 / NY 50

WRECKAGE DESCRIPTION

1 PIECE OF PIPE 2 1/2 FT LONG

WITH METAL

LATITUDE 40 - 39 - 37.86 N

LONGITUDE 72 - 36 - 34.77 W OF PICK LOCATION

WRECKAGE LOG SHEET

DATE 10-17-96 TIME 11 02 AM

TAG NUMBER Z 5074

DIVE TARGET NUMBER LLS 516 / AREA 1 / NYSP

WRECKAGE DESCRIPTION

PIECE OF PLASTIC

LATITUDE 40 - 39 - 750 N

LONGITUDE 72 - 37 074 W OF PICK LOCATION

WRECKAGE LOG SHEET

DATE 1-17-96 TIME 12 16 PM

TAG NUMBER 250 735

OCT 18 1996

DIVE TARGET NUMBER LLS 516 / WRECK 1 / MYSTO

WRECKAGE DESCRIPTION

SEVERAL PIECES OF METAL

LATITUDE 40 - 39 . 75 N

LONGITUDE 72 - 37 . 074 W OF PICK LOCATION

WRECKAGE LOG SHEET

DATE 10-17-96 TIME 1 34/pm

TAG NUMBER 25076

DIVE TARGET NUMBER LLS 516 / AREA 1 / NYSP

WRECKAGE DESCRIPTION

SMALL PIECES OF METAL

LATITUDE 40 - 39 - 785 N

LONGITUDE 72 - 37 - 150 W OF PICK LOCATION

WRECKAGE LOG SHEET

DATE 10-17-96 TIME 1249/pm

TAG NUMBER Z 5077

DIVE TARGET NUMBER LLS 516 / AREA 1 / NYSD

WRECKAGE DESCRIPTION

PIECES OF METAL

LATITUDE 40 - 39.785 N

LONGITUDE 72 - 37.150 W OF PICK LOCATION

WRECKAGE LOG SHEET

OCT 18 1996

DATE 10-17-96 TIME 11:00/AM

TAG NUMBER Z 5078

DIVE TARGET NUMBER PS 21369 / AREA 1 / SCPD/FBI

WRECKAGE DESCRIPTION

4 FT PIECE OF METAL

LATITUDE 40 - 39 - 55.61 N

LONGITUDE 72 - 38 - 22.43 W OF PICK LOCATION

WRECKAGE LOG SHEET

DATE 10-17-96 TIME _____

OCT 18 1996

TAG NUMBER ~~PS~~ 25079

DIVE TARGET NUMBER PS21068 / AREA 1 / ~~[illegible]~~ SCPP / FBI

WRECKAGE DESCRIPTION _____

RUBBER TUBING

LATITUDE 40 - 39 - 56.10 N

LONGITUDE 72 - 38 - 39.23 W OF PICK LOCATION

WRECKAGE LOG SHEET

9661 8 / 100

DATE 10/17/96 TIME 1239

TAG NUMBER Z 5080

DIVE TARGET NUMBER PS 20676 / AREA 1 / EOD 2

WRECKAGE DESCRIPTION Approx 3' piece of metal (colored yellow)

LATITUDE 40 - 40-06.31 N

LONGITUDE 72 - 37-13.49 W OF PICK LOCATION

ATTACH COPIES OF THIS TO ANY EVIDE[redacted]E GREEN SHEETS PREPARED FOR MATERIALS [redacted]

WRECKAGE LOG SHEET

DATE 10/17/96 TIME 1511

OCT 18 1996

TAG NUMBER 25081

DIVE TARGET NUMBER PS 3293 / AREA 1 / EOD 2

WRECKAGE DESCRIPTION white piece of metal

LATITUDE 40-39-46.70 N

LONGITUDE 72-37-36.51 W OF PICK LOCATION

WRECKAGE LOG SHEET

DATE 10/17/96 TIME 1480 HRS

OCT 18 1996

TAG NUMBER Z 5082

DIVE TARGET NUMBER B 21037/AREA 1/EOD 2

WRECKAGE DESCRIPTION METAL BUCKET-LIKE object.

LATITUDE 40 - 40-04.43 N

LONGITUDE 72 - 37-04.48 W OF PICK LOCATION

WRECKAGE LOG SHEET

DATE 10/17/96 TIME _____ OCT 18 1996

TAG NUMBER Z 5083

DIVE TARGET NUMBER PS40343/AREA 1 /EOD/

WRECKAGE DESCRIPTION gray PLASTIC COVER-LIKE OBJECT)

_____

_____

LATITUDE 40 - 394266 N

LONGITUDE 72 - 383840 W OF PICK LOCATION

WRECKAGE LOG SHEET

DATE 10/17/96 TIME 0930

OCT 18 1996

TAG NUMBER PS 4350

DIVE TARGET NUMBER 25084 ZONE 1 MARION C

WRECKAGE DESCRIPTION aluminum with honeycomb

LATITUDE 40 - 39 26.77 N

LONGITUDE 72 - 35 56.31 W OF PICK LOCATION

WRECKAGE LOG SHEET

DATE 10/25/96 TIME 12:12 pm

TAG NUMBER 75065

DIVE TARGET NUMBER PS 20534 EOD-3

WRECKAGE DESCRIPTION Maj Airplane Stn

LATITUDE 40- 3942.74 N

LONGITUDE 72- 3729.97 W OF PICK LOCATION

WRECKAGE LOG SHEET

OCT 25 1996

DATE 10/25/96 TIME 11:29 am

TAG NUMBER Z 5086

DIVE TARGET NUMBER PS 3203

WRECKAGE DESCRIPTION Riveting fuel Filter

EOD3

LATITUDE 40 - 39 46.70 N

LONGITUDE 72 - 37 36.51 W OF PICK LOCATION

WRECKAGE LOG SHEET

OCT 25 1996

DATE 10/25/96 TIME 11:53

TAG NUMBER Z 5087

DIVE TARGET NUMBER PS 40050

WRECKAGE DESCRIPTION Aircraft SKIN

Airplane SKIN

EOD3

LATITUDE 40-39 29.95 N

LONGITUDE 72-37.32 61 W OF PICK LOCATION

UPDATED WRECKAGE LOG

DATE: 2-1-97
NAME: [illegible]

TAG # Z5087

SOURCE TAG #

LOG #

HANGER LOCATION

DEBRIS FIELD

PRE-HURRICANE (July 17 - Sept. 4)	POST-HURRICANE (Sept. 5 - Present)
1/GREEN/(C)	1/GREEN/(Z)
2/YELLOW/(B)	2/YELLOW/(Y)
3/RED/(A)	3/RED/(X)
FLOATING	
UNKNOWN	

AIRCRAFT AREA

Fuselage	ECS/Press/O_2
Wing	Fuel
Tail Section	Landing Gear
Engine	Electric
Seat	Hydraulic
Cabin Int	APU
Cockpit/Misc.	Avionics
Other	Instruments
Unknown	Water/Waste
Personal Effects	Fire Protection
Cargo	

DESCRIPTION (Actual) circle one ADD to REPLACE w/

RT WING LEADING EDGE SKIN - INBOARD OF INBOARD LANDING LIGHT

WRECKAGE LOG SHEET

OCT 26 1996

DATE 10/25/96 TIME 12:05 Am

TAG NUMBER Z 5088

DIVE TARGET NUMBER LLS 516

WRECKAGE DESCRIPTION Personal effects

Calculator

LATITUDE 40 - 39.7 N

LONGITUDE 72 - 36.9 W OF PICK LOCATION

WRECKAGE LOG SHEET

DATE 10/25/96 TIME 1:10p

TAPE NUMBER 7 5089

DIVE TARGET NUMBER LLS 516

WRECKAGE DESCRIPTION Framework

LATITUDE 40 - 39.698 N

LONGITUDE 72 - 36 861 W OF PICK LOCATION

WRECKAGE LOG SHEET

DATE 10/25/96 TIME 1:10p

TAG NUMBER 025090

DIVE TARGET NUMBER LL5516

WRECKAGE DESCRIPTION Framwork

LATITUDE 40 - 39698 N

LONGITUDE 72 - 36861 W OF PICK LOCATION

WRECKAGE LOG SHEET

DATE 10/25/96 TIME 2:49p

TAG NUMBER Z 5091

DIVE TARGET NUMBER LLS 516

WRECKAGE DESCRIPTION Framwork

LATITUDE 40- 39668 N

LONGITUDE 72- 36688 W OF PICK LOCATION

WRECKAGE LOG SHEET

OCT 26 1996

DATE 10/26/96 TIME 11:57

TAG NUMBER ZS092

DIVE TARGET NUMBER PS40272

WRECKAGE DESCRIPTION Personal Effects

- Photo (no Picture)

LATITUDE 40 - 39 39.68 N

LONGITUDE 72 - 36 29.54 W OF PICK LOCATION

WRECKAGE LOG SHEET

OCT 26 1996

DATE _____ TIME _____

TAG NUMBER _____

DIVE TARGET NUMBER PS 40-06

WRECKAGE DESCRIPTION _____

_____

_____

LATITUDE 40 - _____ N

LONGITUDE 72 - _____ W OF PICK LOCATION

WRECKAGE LOG SHEET

DATE 10/26/96 TIME 1300hrs

ITEM NUMBER Z5093A

WRECKAGE TARGET NUMBER PS4495

WRECKAGE DESCRIPTION Aircraft fusalage

LATITUDE 40 - 39 40 10 N

LONGITUDE 72 - 38 33.75 W OF PICK LOCATION

10/26/96-6

WRECKAGE LOG SHEET

DATE 10/26/96 TIME 0755

TAG NUMBER 75093

DIVE TARGET NUMBER PS40306

WRECKAGE DESCRIPTION A[illegible]

[illegible]

LATITUDE 40 - 39 36.53 N

LONGITUDE 72 - 381816 W OF PICK LOCATION

10/26/96 - 7

WRECKAGE LOG SHEET

DATE 10/26/96 TIME 1330

TAG NUMBER Z5094

DIVE TARGET NUMBER No Target #

WRECKAGE DESCRIPTION [illegible]

LATITUDE 40 - 39 45 01 N

LONGITUDE 72 - 37 26 W OF PICK LOCATION

WRECKAGE LOG SHEET

DATE 10/26/96 TIME 11:57

TAG NUMBER Z5092

OCT 26 1996

DIVE TARGET NUMBER PS 40272

WRECKAGE DESCRIPTION Personal Effects

Photo (no Picture)

LATITUDE 40 - 39 39.68 N

LONGITUDE 72 - 36 29 54 W OF PICK LOCATION

WRECKAGE LOG SHEET

DATE 1/26/96 TIME 1330

TAG NUMBER Z5095 to 01

DIVE TARGET NUMBER _____

WRECKAGE DESCRIPTION Aircraft Door Panel

_____

_____

LATITUDE 40 - 39 4.61 N

LONGITUDE 72 - 27 21.6 W OF PICK LOCATION

WRECKAGE LOG SHEET

DATE 10/26/96 TIME 33

TAG NUMBER Z5096

DIVE TARGET NUMBER [illegible] F

WRECKAGE DESCRIPTION Wire Bundle

LATITUDE 40 - 39 4501 N

LONGITUDE 72 - 37246 W OF PICK LOCATION

WRECKAGE LOG SHEET

DATE 10/26/96 TIME 1530

TAG NUMBER Z 5097 [illegible]

DIVE TARGET NUMBER No target #

WRECKAGE DESCRIPTION Screened metal

LATITUDE 40 - 37 [illegible] N

LONGITUDE 72 - 37 [illegible] W OF PICK LOCATION

WRECKAGE LOG SHEET

DATE 10/26 TIME [illegible]

TAG NUMBER 75098 [illegible]

DIVE TARGET NUMBER [illegible]

WRECKAGE DESCRIPTION Metal fragments

LATITUDE 40 - 29 45 0.1 N

LONGITUDE 72 - 37 24.6 W OF PICK LOCATION

WRECKAGE LOG SHEET

DATE 7/26/96 TIME 1330

TAG NUMBER Z 5099 [illegible] 1

DIVE TARGET NUMBER No Target #

WRECKAGE DESCRIPTION Engine Fan [illegible]

LATITUDE 40 - 39 4501 N

LONGITUDE 72 - 37246 W OF PICK LOCATION

WRECKAGE LOG SHEET

DATE 10/26/9[illegible] TIME [illegible]

TAG NUMBER 25[illegible] EOD 1

DIVE TARGET NUMBER NO Target

WRECKAGE DESCRIPTION metal fragments

LATITUDE 40 - 394501 N

LONGITUDE 72 - 2[illegible] W OF PICK LOCATION

WRECKAGE LOG SHEET

DATE 10/26/96 TIME _____

TAG NUMBER 25101

DIVE TARGET NUMBER PS-3285

WRECKAGE DESCRIPTION 3' piece of metal w/ Rubber moldings

LATITUDE 40-39 43.57 N

LONGITUDE 72-37 22.70 W OF PICK LOCATION

WRECKAGE LOG SHEET

DATE 10/26/96 TIME 530

TAG NUMBER [illegible]

DIVE TARGET NUMBER NC Target 7

WRECKAGE DESCRIPTION [illegible]

LATITUDE 40 - 39 4501 N

LONGITUDE 72 - 37246 W OF PICK LOCATION

WRECKAGE LOG SHEET

DATE 10/26/96 TIME 1230hrs

TAG NUMBER [illegible] 75103 SCHL

DIVE TARGET NUMBER [illegible]

WRECKAGE DESCRIPTION misc engine parts

LATITUDE 40 - 39 43.54 N

LONGITUDE 72 - 37 02.70 W OF PICK LOCATION

WRECKAGE LOG SHEET

DATE 27 OCT 96 TIME 12:32

TAG NUMBER 25104

DIVE TARGET NUMBER LLS 516

WRECKAGE DESCRIPTION 4 pieces: (2) 6" green shape,
(1) 7" triangular orange metal
(1) 5" flat metal 1/2" wrapped in black plastic

LATITUDE 40° 39.690' N

LONGITUDE 72° 36.~~042~~ 901' W OF PICK LOCATION

WRECKAGE LOG SHEET

DATE 27 OCT 96 TIME 12:32

TAG NUMBER Z 5105

DIVE TARGET NUMBER LLS 5/6

WRECKAGE DESCRIPTION (1) appear to be brown denim shorts - size small

LATITUDE 40° 39.690' N

0 - - - '

LONGITUDE 72 - 36, 90 W OF PICK LOCATION

WRECKAGE LOG SHEET

OCT 27 1996

DATE 27 OCT 96 TIME 13:07

TAG NUMBER 2506

DIVE TARGET NUMBER PS 9014

WRECKAGE DESCRIPTION 3'x2½' piece of metal aircraft skin

LATITUDE 40° 39.666' N

LONGITUDE 72° 37.278' W OF PICK LOCATION

WRECKAGE LOG SHEET

DATE 10/29/96 TIME _____

TAG NUMBER E5107

DIVE TARGET NUMBER none

WRECKAGE DESCRIPTION 2 Pieces Grey Metal

FOUND 445 FT on BEARING 079 MAG.

LATITUDE 40 - 39 46.5 N

LONGITUDE 72 - 37 26.8 W OF PICK LOCATION

WRECKAGE LOG SHEET

DATE 10/28/96 TIME 0000 - 1200

TAG NUMBER E5108

DIVE TARGET NUMBER NONE

WRECKAGE DESCRIPTION FUEL PROBE

LATITUDE 40 39 46.5 N

LONGITUDE 72 - 37 25.5 W OF PICK LOCATION

WRECKAGE LOG SHEET

DATE 10/27/96 TIME 1904 - 2150

TAG NUMBER E 5109

DIVE TARGET NUMBER GRP 3158

WRECKAGE DESCRIPTION GREEN METAL STRIP

LATITUDE 40 - 39 49.80 N

LONGITUDE 72 - 37 33.20 W OF PICK LOCATION

OCT 30 1996

WRECKAGE LOG SHEET

DATE 10/27/96 TIME 1904 - 2150

TAG NUMBER Z5110

DIVE TARGET NUMBER PS 20518

WRECKAGE DESCRIPTION GREEN METAL

LATITUDE 40 - 39 49.18 N

LONGITUDE 72 - 37 32.15 W OF PICK LOCATION

WRECKAGE LOG SHEET

OCT 30 1996

DATE 10/28/96 TIME 0432

TAG NUMBER E 5111

DIVE TARGET NUMBER NEW2

WRECKAGE DESCRIPTION GREY METAL RIVET

LATITUDE 40 - 39 48.9 N

LONGITUDE 72 - 37 27.2 W OF PICK LOCATION

WRECKAGE LOG SHEET

DATE 10-28-96 TIME 12:00 - 1:00 Am

TAG NUMBER Z 5112

DIVE TARGET NUMBER None

WRECKAGE DESCRIPTION All items found within a 100 Ft Circle around this lat line ↓

LATITUDE 40 - 39 48.4 N

LONGITUDE 72 - 37 24.5 W OF PICK LOCATION

GREEN METAL, INSULATION, WIRE, CLAMP, LUGGAGE CART PART, SHIELED CABLE, SS TUBING W/ "T", HONEYCOMB, WALLET W/ GREEN CARDS #502147, WIRE, YELLOW METAL (next page)

(6) Brake pads
wiring/cables
landing gear.
torque tube
FAring support
~~former Rib~~.
Body bulk head.
Pipe - tubing
Wing stringers.
Interior panel
~~Rib~~
angle Gear box
deflectors

~~Wheel~~ Wheel bearing
Support Rod.
Fuel tube
fuel tube fitting
(leading edge
Power drive unit)

UPDATED WRECKAGE LOG

DATE: 12-19-96

NAME: L

TAG # Z 5112

SOURCE TAG #

10-30-96

LOG # CF 91

HANGER LOCATION

DEBRIS FIELD

PRE-HURRICANE (July 17 - Sept. 4)	POST-HURRICANE (Sept. 5 - Present)
1/GREEN/(C)	~~1/GREEN/(Z)~~
2/YELLOW/(B)	2/YELLOW/(Y)
3/RED/(A)	3/RED/(X)
FLOATING	
UNKNOWN	

AIRCRAFT AREA

(Fuselage)	ECS/Press/O_2
Wing	Fuel
Tail Section	Landing Gear
Engine	Electric
Seat	Hydraulic
Cabin Int	APU
Cockpit/Misc.	Avionics
Other	Instruments
Unknown	Water/Waste
Personal Effects	Fire Protection
Cargo	

~~DESCRIPTION (Actual)~~ circle one (ADD to) REPLACE w/

FS 1000 Lwr Rivet Chord Stringer 34L-352

OCT 30 1996

WRECKAGE LOG SHEET

DATE 10/27/96 TIME 2258

TAG NUMBER E513

DIVE TARGET NUMBER GRP 3/8

WRECKAGE DESCRIPTION

SEAT FOOT REST

LATITUDE 40-39 51.30 N

LONGITUDE 72-37 26.90 W OF PICK LOCATION

WRECKAGE LOG SHEET

OCT 30 1996

DATE 10/28/96 TIME 0208

TAG NUMBER E5114

DIVE TARGET NUMBER NONE

WRECKAGE DESCRIPTION HEAVY GAUGE GREEN METAL W/ RIVET HOLES

LATITUDE 40 - 39 52.7 N

LONGITUDE 72 - 37 31.9 W OF PICK LOCATION

WRECKAGE LOG SHEET

OCT 30 1996

DATE 10/28/96 TIME 0635

TAG NUMBER E 5115

DIVE TARGET NUMBER —

WRECKAGE DESCRIPTION LARGE METAL

LATITUDE 40 - 39 51.5 N

LONGITUDE 72 - 37 30.0 W OF PICK LOCATION

WRECKAGE LOG SHEET

DATE 10/28/96 TIME 0000 - 1200

TAG NUMBER E5116

DIVE TARGET NUMBER —

WRECKAGE DESCRIPTION GREY METAL T BAR

LATITUDE 40 - 3946.5 N

LONGITUDE 72 - 3725.5 W OF PICK LOCATION

WRECKAGE LOG SHEET

DATE 10/28/96 TIME 0210

TAG NUMBER E 5117

DIVE TARGET NUMBER GRP 3285

WRECKAGE DESCRIPTION WHITE METAL W/ RIVET HOLES

LATITUDE 40 - 33 43.72 N

LONGITUDE 72 - 37 22.80 W OF PICK LOCATION

WRECKAGE LOG SHEET

OCT 30 1996

DATE 10/28/96 TIME 0210

TAG NUMBER E-518

DIVE TARGET NUMBER —

WRECKAGE DESCRIPTION GREY "U" SHAPED METAL

FOUND 554 FT ON BEARING OF 138° FROM

LATITUDE 40 - 39 52.7 N

LONGITUDE 72 - 37 32.1 W OF PICK LOCATION

WRECKAGE LOG SHEET

DATE 10/28/96 TIME 0320

OCT 30 1996

TAG NUMBER Z 5119

DIVE TARGET NUMBER ~

WRECKAGE DESCRIPTION FLAP yellow METAL

Approx 4 x 6 IN.

LATITUDE 40 - 39 51.0 N

LONGITUDE 72 - 37 27.8 W OF PICK LOCATION

WRECKAGE LOG SHEET

DATE 10/28/96 TIME 0520

TAG NUMBER 2520

DIVE TARGET NUMBER ~

WRECKAGE DESCRIPTION Aluminum Strip

LATITUDE 40 - 39 49.1 N

LONGITUDE 72 - 31 28.2 W OF PICK LOCATION

WRECKAGE LOG SHEET

OCT 27 1996

DATE 10/27/96 TIME _____

TAG NUMBER # 5121

DIVE TARGET NUMBER PS 3257

WRECKAGE DESCRIPTION Aircraft skin, Tubing, Life jacket, Actuator Valve, Blk plastic Bag.

LATITUDE 40 - 39 - 49.65 N

LONGITUDE 72 - 37 - 28.39 W OF PICK LOCATION

WRECKAGE LOG SHEET

DATE 10/27/96 ~~10:12 AM~~ TIME 10:12 AM

OCT 27 1996

TAG NUMBER ZS122

DIVE TARGET NUMBER DS4365

WRECKAGE DESCRIPTION 1 plastic bag containing debrie

LATITUDE 40-39-32.55 N

LONGITUDE 72-38-9.08 W OF PICK LOCATION

WRECKAGE LOG SHEET

OCT 27 1996

DATE 10/27/96 TIME 9:35AM

TAG NUMBER 75123

DIVE TARGET NUMBER PS 40328

WRECKAGE DESCRIPTION 1 plastic bag containing debris

LATITUDE 40 - 39-38.93 N

LONGITUDE 72 - 37-59.70 W OF PICK LOCATION

WRECKAGE LOG SHEET

OCT 27 1996

DATE 10/27/96 TIME 10:42 AM

TAG NUMBER Z 5124

DIVE TARGET NUMBER PS 4401

WRECKAGE DESCRIPTION 1 plastic bag

Containing debris

LATITUDE 40 - 39 - 36.81 N

LONGITUDE 72 - 38 - 13.00 W OF PICK LOCATION

WRECKAGE LOG SHEET

OCT 27 1996

DATE 10/27/96 TIME 10:55 a.m

TAG NUMBER Z5125

DIVE TARGET NUMBER PS 20803

WRECKAGE DESCRIPTION (1) WHITE Piece of PLASTIC / (1) BLACK NYLON STRING (EOD 2 / Area 1)

LATITUDE 40 - 39 - 25 - 26 N

LONGITUDE 72 - 38 - 50 - 77 W OF PICK LOCATION

WRECKAGE LOG SHEET

OCT 27 1996

DATE 10/27/96 TIME 10:55 am

TAG NUMBER 25126

DIVE TARGET NUMBER PS 20961

WRECKAGE DESCRIPTION WHITE PIECE OF PLASTIC (EOD 2 / AREA 1)

LATITUDE 40 - 39 - 34 . 91 N

LONGITUDE 72 - 38 - 39 . 37 W OF PICK LOCATION

WRECKAGE LOG SHEET

OCT 27 1996

DATE 10/27/96 TIME 12:59

TAG NUMBER 25\27

DIVE TARGET NUMBER AJ35325

WRECKAGE DESCRIPTION METAL FRAGMENTS

(YELLOWISH-GREEN) (EOD 2 / AREA 3)

LATITUDE 40 - 38 - 43.85 N

LONGITUDE 72 - 39 - 37.31 W OF PICK LOCATION

WRECKAGE LOG SHEET

DATE 10-27-96. TIME _____

TAG NUMBER Z 5128

DIVE TARGET NUMBER PS 3285

WRECKAGE DESCRIPTION Misc. Airline fragments in a black body bag and cardboard box. also loose (turbine blades)

LATITUDE 40 - 39 43.72 N

LONGITUDE 72 - 37 22.80 W OF PICK LOCATION

WRECKAGE LOG SHEET

DATE 10/29/96 TIME 1600

TAG NUMBER 25129

DIVE TARGET NUMBER PS2083 / 2004

WRECKAGE DESCRIPTION

FRAME MEMBER / STATION 14/38

LATITUDE 40 - 39 47-41 N

LONGITUDE 72 - 37 00,06 W OF PICK LOCATION

10/30/96 - 2

WRECKAGE LOG SHEET

DATE 10/29/96 TIME 1547

TAG NUMBER Z-5130

DIVE TARGET NUMBER PS4336/EOD 4

WRECKAGE DESCRIPTION GREEN METAL

LATITUDE 40 - 3946.37 N

LONGITUDE 72 - 3658.15 W OF PICK LOCATION

10/30/96-2

WRECKAGE LOG SHEET

DATE 10/28/96 TIME —

TAG NUMBER Z 5131

DIVE TARGET NUMBER PS ~~BRET~~ 3257

WRECKAGE DESCRIPTION

See BACK

100 FT DIA. CIRCLE AROUND

LATITUDE 40 - 39 49.55 N

LONGITUDE 72 - 37 28.39 W OF PICK LOCATION

10/30/96 - 2



interior panel
hydrolic tubing
Flapper door (main entry door)
lower inner Costal (WCS)
Seat track
leg of a seat
Piece of Honeycomb metal
rubber ring Seal (window)
Sony disk 4"
Side of body rib web
Piece of seat
piece of Cargo Container w/red Strip attached
blanket
wing Stringer
canoe flap

2513
292



V.

WRECKAGE LOG SHEET

DATE 10/29/96 TIME 1530

TAG NUMBER 35/32

DIVE TARGET NUMBER GRR 3139 EDD1

WRECKAGE DESCRIPTION

HONEYCOMB

LATITUDE 40 - 39 44.21 N

LONGITUDE 72 - 37 09.90 W OF PICK LOCATION

10/30/96-2

WRECKAGE LOG SHEET

DATE 10/29/96 TIME 1502

TAG NUMBER E5133

DIVE TARGET NUMBER GRP 3205

WRECKAGE DESCRIPTION Tower Dispenser

LATITUDE 40 - 4004.07 N

LONGITUDE 72 - 3731.31 W OF PICK LOCATION

10/30/96 -2

WRECKAGE LOG SHEET

DATE 10/29/96 TIME 1548

TAG NUMBER 25134

DIVE TARGET NUMBER TS 20596 / SBU 1

WRECKAGE DESCRIPTION SS 1/2 TUBING

2 PIECES

LATITUDE 40 - 39 47.53 N

LONGITUDE 72 - 37 19.98 W OF PICK LOCATION

10/30/96 -2

WRECKAGE LOG SHEET

DATE 10/29/96 TIME 1548

TAG NUMBER E 5135

DIVE TARGET NUMBER PS20596/ SBU 1

WRECKAGE DESCRIPTION O2 compressor, wire

masks

[redacted]

LATITUDE 40-39.47,53 N

LONGITUDE 72-37.19,98 W OF PICK LOCATION

10/30/96-2

WRECKAGE LOG SHEET

DATE 10/29/96 TIME 000 - 1200

TAG NUMBER 25136

DIVE TARGET NUMBER NOAA

WRECKAGE DESCRIPTION ROV PICKED UP GEAR BOX

LATITUDE 40 - 39 48.4 N

LONGITUDE 72 - 37 24.5 W OF PICK LOCATION

PICKED UP W/I 100 FT OF

10/30/96-2

WRECKAGE LOG SHEET

DATE 10/29/96 TIME ~~[illegible]~~ 1620

TAG NUMBER Z5137

DIVE TARGET NUMBER PS 20524/SBU 1

WRECKAGE DESCRIPTION BLACK & GREEN

METAL, WIRE

LATITUDE 40 - 3947.61 N

LONGITUDE 72 - 3717.80 W OF PICK LOCATION

10/30/96 - 2